


**Privacy Notification (Privacy and Personal Information Protection Act 1998 – Section 10)** – The personal information that Council is collecting from you on this application form is personal information for the purposes of the Privacy and Personal Information Protection Act 1998 ('the Act'). The intended recipients of the personal information are officers within the Council and any person wishing to inspect the application in accordance with the Local Government Act 1993 or the Government Information (Public Access) Act 2009. The supply of the information by you is not voluntary and if you cannot provide or do not wish to provide the information sought, the Council will be unable to process your application. You may make application for access or amendment to information held by Council. You may also make a request that Council suppress your personal information from a public register. Council will consider any such application in accordance with the legislation. Council is to be regarded as the agency that holds the information. Enquiries concerning this matter can be addressed to Council by telephoning 4227 7111.

Council Use Only	Amount Paid \$	Receipt No	TMO-201 ____ / ____
------------------	----------------	------------	---------------------


## SECTION 1 APPLICANT DETAILS

Company Name <i>(if applicable)</i>			
Applicant's Details	Surname	Mr / Mrs / Other	
	Given Names		
	Number and Street		
	PO Box/DX/Other		
	Suburb/Town	State	Postcode
	Phone	Mobile	
	Email		
Declaration by Applicant(s)	<p>I/we are applying for consent to carry out works on trees on the property described below;</p> <p>I/we consent to this application and allow Council officers to enter the property for the purpose of inspecting the tree(s);</p> <p>I/we declare that all the information relating to this application and identified on any associated plans or documents is, to the best of my/our knowledge, true and correct;</p> <p>I/we understand that if there is insufficient information or documentation provided at lodgement, the application may be delayed, rejected or may result in a request for further information by Council; and</p> <p>I/we understand that Council will use the information and documentation provided for notification and public exhibition purposes (if applicable), and will be made available for viewing on Council's website.</p>		
Signature		Date	

## SECTION 2 OWNER AND SITE DETAILS – LOCATION OF TREE(S)

Property Address <i>(where tree/s is/are located)</i>	Number and Street		
	Suburb/Town	State	Postcode
Owner's Name and Contact Details <i>If the owner is a company or Strata/Owners Corporation, this application must be signed by a Director or authorised delegate Under Common Seal/Stamp</i>	Company Name <i>(if applicable)</i>		
	Surname	Mr / Mrs / Other	
	Given Names		
	Phone	Mobile	

Owners Consent	I/We _____ of _____
----------------	---------------------

Signature	As Owner(s) of the property subject to this application, give consent to the application and also for Council officers to enter the property for the purpose of inspecting the tree(s).	Company/Strata seal/stamp to be affixed if applicable
		Date
<p>LEGAL AUTHORITY: This is a very strict requirement for all applications. If you are signing on the owner's behalf as the owner's legal representative, you must state the nature of your legal authority and attach documentary evidence (eg Power of Attorney, Executor, Trustee, Company Director, Strata Manager, etc).</p>		

## SECTION 2 OWNER AND SITE DETAILS – LOCATION OF TREE(S) CONTINUED

### TREE LOCATION PLAN

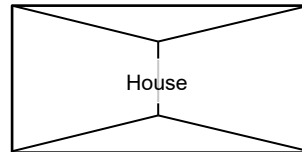
**Instructions:**

- Fill out location map to identify the location of the trees and other buildings on the affected property.
- Number trees ①-⑤ to correspond with Tree Details below.
- Ensure trees to be inspected are clearly marked at the property eg by tying a piece of string around each tree.

**Notes:**

- A total of five (5) trees only per application.
- A maximum of three (3) applications may be lodged with Council at any one time.
- If property is a complex, eg units, townhouses, caravan park or school – Please attach a separate detailed site plan.

### Tree Location Plan (aerial view)



### STREET FRONTAGE (Front of Property)

TREE DETAILS	Number the trees to correspond with the Tree Location Plan above	PRUNE	REMOVE
<b>TREE 1</b> Species type	①	<input type="checkbox"/>	<input type="checkbox"/>
Reasons for pruning/removal			
<b>TREE 2</b> Species type	②	<input type="checkbox"/>	<input type="checkbox"/>
Reasons for pruning/removal			
<b>TREE 3</b> Species type	③	<input type="checkbox"/>	<input type="checkbox"/>
Reasons for pruning/removal			
<b>TREE 4</b> Species type	④	<input type="checkbox"/>	<input type="checkbox"/>
Reasons for pruning/removal			
<b>TREE 5</b> Species type	⑤	<input type="checkbox"/>	<input type="checkbox"/>
Reasons for pruning/removal			

## SECTION 3 FURTHER INFORMATION

Section 3.1	Has any previous application been made to prune or remove the tree(s)?	
	<input type="checkbox"/> No <input type="checkbox"/> Yes <i>If Yes, provide details</i>	Permit <input type="text"/>
Section 3.2	Is the property a critical habitat or part of a critical habitat and/or a heritage listed site?	
	<input type="checkbox"/> No <input type="checkbox"/> Yes	
Section 3.3	Is the pruning/removal of the tree(s) likely to significantly affect any threatened species, endangered ecological community, endangered population or their habitat?	
	<input type="checkbox"/> No <input type="checkbox"/> Yes	
Section 3.4	Is the property subject to any current Development Application (DA), ie house, house extensions, swimming pool, garage or subdivision?	
	<input type="checkbox"/> No <input type="checkbox"/> Yes <i>If Yes, provide DA number</i>	Application Number <input type="text"/>
Section 3.5	Are the tree(s) included in the Development Application (DA)?	
	<input type="checkbox"/> No <input type="checkbox"/> Yes <i>If Yes, the trees will be assessed as part of the DA process, not under a Tree Management Permit</i>	
Section 3.6	Is this application for tree(s) removal necessary to enable you to comply for a Complying Development Certificate?	
	<input type="checkbox"/> No <input type="checkbox"/> Yes <i>If Yes, please refer to Council's Development Control Plan Chapter E17 Tree Management, Section 6 part (a) or call Customer Service on 4227 7111 to speak with Council's Duty Planner.</i>	
Section 3.7	Is this application for the removal of tree(s) required to be retained in a previous Development Consent?	
	<input type="checkbox"/> No <input type="checkbox"/> Yes <i>If Yes, you will need to apply for a Section 96 amendment to your Development Application Consent. Call Customer Service on 4227 7111 to speak with Council's Duty Planner, not able to grant removal under a Tree Management Permit.</i>	
Section 3.8	Are you in the 10/50 Vegetation Clearing Entitlement Area?	
	<input type="checkbox"/> No <input type="checkbox"/> Yes	
	<i>Note: The Rural Fire Service website has an online tool where you can find out if your property is in a 10/50 Vegetation Clearing Entitlement Area.</i>	
	<b><u>You must read and understand the 10/50 Vegetation Clearing Code of Practice to ensure that you are only clearing in accordance with the Code.</u></b>	
	<i>For more information, contact the Illawarra Rural Fire Service on 02 4230 8200 or visit <a href="http://www.rfs.nsw.gov.au">www.rfs.nsw.gov.au</a>.</i>	
Section 3.9	Are one or more of the trees sought to be removed or pruned within 10 metres of an external wall of an approved building containing habitable rooms that comprises or is part of, residential accommodation?	
	<input type="checkbox"/> No <input type="checkbox"/> Yes <i>If Yes, where the pruning or removal is conducted in accordance with the 10/50 Vegetation Clearing Code of Practice, a Tree Management Permit is not required. <b><u>Please read the NSW Rural Fire Service Code of Practice for further information.</u></b></i>	
Section 3.10	Is there a dog on the property?	Is the dog (tick appropriate)?
	<input type="checkbox"/> No <input type="checkbox"/> Yes <i>If Yes, provide details</i>	<input type="checkbox"/> Friendly <input type="checkbox"/> Aggressive <input type="checkbox"/> Other _____
Section 3.11	Is access available to the property? <input type="checkbox"/> Yes <input type="checkbox"/> No <i>If No, state Why? eg locked gates</i>	
	<input type="text"/>	
	<i>(If No, Council will contact you to arrange access to inspect the tree(s) once your application has been processed.)</i>	

## SECTION 4

## HOW TO PAY

Fee \$80.50*	<p>Payment of Application Fee must be made at the time of lodging this form, faxes will not be accepted. Fees are as per Council's Fees and Charges (GST exempt)</p> <p>Do you receive the WCC pension rate rebate? <input type="checkbox"/> No <input type="checkbox"/> Yes</p> <p><b>Note:</b> If Yes, this fee is reduced by 50% (\$41.00*)</p>
Lodgement	<p><b>Option 1</b> – Take form with payment to Customer Service, Ground Floor, Council Administration Building, 41 Burelli Street, Wollongong</p> <p><b>Option 2</b> – Lodge application online via Council's website: <a href="https://wollongong.nsw.gov.au/trees">https://wollongong.nsw.gov.au/trees</a></p> <p><b>Option 3</b> – Mail form with payments to Wollongong City Council, Locked Bag 8821, Wollongong DC NSW 2500</p> <p>Payments sent by post should be by money order or cheque made in favour of Wollongong City Council.</p>

\* Valid 1/7/2022 - 30/6/2023