

ITEM 4 POST EXHIBITION - STAGE 1 HERITAGE SCHEDULE HOUSEKEEPING REVIEW

The Heritage Schedule in the Wollongong Local Environmental Plan 2009 currently identifies 475 heritage items and nine Heritage Conservation Areas. The Heritage Schedule requires various housekeeping amendments to reflect changes in property boundaries and descriptions, as well as amending historic errors in item names and descriptions. These minor housekeeping amendments represent Stage 1 of the Heritage Schedule Review. A more comprehensive review of the listings is proposed as part of Stage 2 of the project.

On 25 May 2020, Council resolved to prepare and exhibit a draft Planning Proposal to amend the Heritage Item List (Schedule 5) and the Heritage Map of the Wollongong Local Environment Plan (LEP) 2009, to implement Stage 1 of the Heritage Schedule Review.

The Stage 1 Heritage Schedule Review draft Planning Proposal was exhibited from 17 July to 19 August 2020 and 27 submissions were received.

This report provides a summary of the submission received and recommends that Council resolve to finalise the Stage 1 Heritage Schedule Review Planning Proposal to update the LEP with various housekeeping amendments.

RECOMMENDATION

- 1 In response to the exhibition, the exhibited draft Planning Proposal be amended to include the additional proposed updates detailed within Attachment 2.
- 2 The draft Planning Proposal to update Schedule 5 of the Wollongong Local Environmental Plan 2009 with the changes detailed in Attachment 4 of this report, and the proposed Heritage Map changes detailed within Attachment 3, be submitted to the NSW Department of Planning, Industry and Environment for review and finalisation through the preparation of an amending Local Environmental Plan.

REPORT AUTHORISATIONS

Report of: Chris Stewart, Manager City Strategy

Authorised by: Linda Davis, Director Planning + Environment - Future City + Neighbourhoods

ATTACHMENTS

- 1 Summary of Submissions
- 2 List of Recommended Amendments to Planning Proposal
- 3 Updated Map Book
- 4 Updated Summary of Amendments to Schedule 5 of the Wollongong LEP 2009
- 5 Engagement Report

BACKGROUND

Council has an ongoing role in managing and conserving the broad range of natural and cultural heritage sites throughout the Local Government Area (LGA). There are 475 heritage items and nine (9) Heritage Conservation Areas (HCA) currently listed in Schedule 5 of the LEP with associated curtilages mapped in the LEP Heritage Maps.

An additional seven (7) items are listed under the State Environmental Planning Policy (Three Ports) 2013 and the State Environmental Planning Policy (State Significant Precincts) 2009 for items within the Calderwood and Sandon Point precincts. There are also 24 sites listed as State Heritage items under the NSW Heritage Act 1977, which are also reflected in the LEP.

The heritage listings largely reflect a 1991 Heritage Study, which were initially listed in a DCP before being incorporated into the Wollongong LEP 1990 in 2000. As part of the preparation of the draft Wollongong LEP 2009 some address details and descriptions were updated. Additional heritage items

have been included in the Schedule and Map through projects such as the West Dapto LEP, and most recently the listing of the former Corrimal Coke Works site.

The listing in the LEP heritage schedule generally covers the whole of the property, but the listing description can explain further the elements that are significant; for example, the house, the gardens, the interiors, and/or any other elements.

An inventory sheet known as a State Heritage Inventory Form (SHI Form) is prepared for each item. In earlier decades, this would essentially be a field record sheet, but current industry practices require a detailed assessment of heritage values. The SHI Form can be used as part of development assessment, heritage management or to inform court proceedings. The heritage listings and inventory information are also an important resource for owners and prospective applicants. Up-to-date information provides certainty and assists in streamlining design and application processes and provides a basis for access to conservation incentive schemes.

On 28 July 2010, Council resolved to undertake a major review of the Heritage Schedule in the Wollongong Local Environmental Plan 2009. The preparation of a new Thematic History of Wollongong was the first step of this review. The Thematic History was adopted by Council on 11 February 2011 and historic themes were identified as a basis for the review of the Heritage Schedule.

Since this time, Council's consultant Heritage Advisor, and Council Heritage staff have been reviewing and compiling detailed inventory forms and information in relation to the almost 500 existing heritage items. The State Heritage Inventory (SHI) forms for all existing heritage items have now been updated with additional historic information, updated photographs and various other amendments. The SHI Forms are accessible via the NSW Heritage Inventory and can be accessed via the NSW Heritage Database website: <https://www.environment.nsw.gov.au/heritageapp/heritagesearch.aspx>. This process has also allowed each heritage properties listing details within the LEP to be reviewed and checked for necessary amendments.

The Heritage Schedule Review project is being progressed in two (2) Stages with two separate draft Planning Proposals intended:

- Stage 1 (the subject of this Planning Proposal), deals with mostly minor housekeeping amendments to update the details of existing heritage items.
- Stage 2 (subject to a future report), will seek to progress a number of potential new heritage items that have been identified. The Stage 2 report relating to new heritage items and listings is anticipated to progress following initial consultation with owners and will require significant consultation and consideration.

The Stage 1 amendments are essential to ensure that Council has accurate heritage information to assist with customer enquiries, development applications, planning proposals and various Council projects. The types of minor amendments required to address various administrative issues in the listing include the following:

- Amending spelling errors in item names
- Amending errors in address details and listed suburbs
- Adding Lot and Deposited Plan (DP) numbers to capture the full extent of an items curtilage due to shifting property boundaries or incorrect descriptions from 2009
- Updating Lot and DP's to reflect changes in property descriptions such as subdivisions that have reduced the curtilage of an item since 2009
- Changing the level of significance of items from local to State to reflect the State listing of items under the NSW Heritage Act 1977
- Removal of seven items that have been demolished:
 - 1 *Former Guest House 300-302 Princes Highway, Bulli (#6187)*
 - 2 *Stand of Norfolk Island Pines Lawrence Hargrave Drive, Clifton (#6136)*

- 3 *Site of former cottage 12 Robertson Street, Helensburgh (#6101)*
 - 4 *House 1 Taronga Avenue, Mangerton (#6279)*
 - 5 *Mural 189-191 Wentworth Street, Port Kembla (#6309)*
 - 6 *Avenue of plantings Keerong Street, Russell Vale (#6203)*
 - 7 *Norfolk Island Pines Mitchell Road, Woonona (#6516)*
- Removing two items that are now covered by other heritage legislation
 - 1 *Historical military museum including break water battery and concrete tank barriers (#6302) - Listed under the State Environmental Planning Policy (Three Ports) 2013; and*
 - 2 *Marshall Mount Homestead and barn (#5914) - Listed under the State Environmental Planning Policy (Major Projects) 2009 - Calderwood.*
 - Re-listing two items that are mapped as heritage items in the Wollongong Local Environmental Plan 2009 Heritage Maps but do not appear on Schedule 5 due to administrative errors in 2009
 - 1 *Hillside Farm, 295 Sheaffes Road, Dombarton (#61045); and*
 - 2 *Wollongong Trade School (TAFE) 38-46 Gladstone Avenue, Wollongong (#6467).*
 - Updating the Heritage Maps to reflect the above administrative changes and address historic inaccuracies in mapping.

On 25 May 2020, Council considered the report on Stage 1 of the Heritage Schedule Review and resolved that:

- 1 *A draft Planning Proposal be prepared to progress various housekeeping amendments to the heritage list contained within Schedule 5 and the Heritage Maps of the Wollongong Local Environmental Plan 2009, as detailed in Attachments 1 and 2.*
- 2 *The draft Planning Proposal be forwarded to the NSW Department of Planning, Industry and Environment for Gateway Determination.*
- 3 *Should a Gateway Determination be issued; the draft Planning Proposal be placed on public exhibition for a minimum period of 28 days.*
- 4 *The Department of Planning, Industry and Environment be requested to issue authority to the General Manager to exercise plan making delegation in accordance with Council's resolution of 26 November 2012.*

On 22 June 2020, the NSW Department of Planning, Industry and Environment (DPIE) issued Gateway determination to enable the commencement of the exhibition. The draft Planning Proposal was exhibited from 21 July to 19 August 2020. As a result of the exhibition 27 submissions were received.

PROPOSAL

The majority of the 27 submissions received commented on proposed changes to individual properties.

- Five submissions supported the proposed change to their property – either updating the description or deleting the item
- Five submissions objected to the proposed changes to their properties or made comment on the changes proposed to identify issues. Two objections requested the removal of their properties from the listing for the Dapto Smelter Site, within the Brookes Terrace subdivision. These properties contain remnant relics that are significant to the site and their affectation is unaltered by the draft Planning Proposal. Three other submissions raised questions and issues relating to the proposed expansion of particular curtilages. These are discussed within the summary of submissions in Attachment 1

The following comments were received from State agencies and community groups:

Organisation	Submission	Comment
NSW Heritage	Support the Review	Noted
Sydney Trains – Transport for NSW	Requested some minor amendments to property descriptions and item descriptions	Property Descriptions updated
NSW National Parks and Wildlife Service	Requested minor updates to the listing names of the Edna Walling Precinct at Farmborough Heights and the Mt Keira Scout Camp The suggested listing of various items owned by NPWS as “State Significant” to reflect various assessments and nominations Proposed mapping amendments to match various Heritage Documents prepared by NPWS	Names updated Significance Updated Maps Updated
NSW Department of Education	Requested that the descriptions of public schools be standardised to refer to “Public School” for consistency Advised that the Helensburgh School Residence has been demolished, requested that the mapping of the Helensburgh Public School be expanded to include a playground. Noted an inconsistency between the mapping and description of Wollongong Public School.	Descriptions updated to refer to school only Descriptions and curtilage updated Location updated
Helensburgh Historical Society	Noted that the Helensburgh School Residence has been demolished Consider the listing of the Former Mine Surgery building	Descriptions updated to refer to School only. Noted - Mine Surgery building is being considered as part of Stage 2 – Additional items
Bulgo Beach Protection League	Noted that the Bulgo Beach cabins are not included in the State heritage listing for the Royal National Park Cabins Community. Noted that the Bulgo Beach baths are not covered by the Heritage map	The Bulgo Beach Cabins have been amended to remain listed as local items (they were proposed to be noted as “state” in error). The Bulgo Baths are located below the mean high-water mark and are therefore not within the land area zoned within the LEP. They are therefore unable to be included in the mapped area.
Neighbourhood Forum 5	Support amendment	Noted

The key issues raised in the submissions are detailed and addressed in the attached 'Summary of Submissions' document provided as Attachment 1 to this report.

As an outcome of the exhibition process, a number of additional amendments and corrections have been identified to address the submissions, input and feedback received. These additional amendments and changes to Schedule 5 of the LEP are detailed within Attachment 2 to this report.

The Planning Proposal is now ready to be progressed to the DPIE for finalisation with the full list of proposed amendments to the Wollongong Heritage Schedule contained within Schedule 5 of the LEP being detailed within Attachment 4 to this report.

CONSULTATION AND COMMUNICATION

Following Council's resolution on 25 May 2020, the draft Planning Proposal and Summary of LEP amendments and associated Map Book was exhibited from 21 July to 19 August 2020. The exhibition was advertised in the Wollongong Advertiser and via Council's social media channels. Key stakeholders were also invited to comment on the draft Strategy. The Engagement and Communications Summary Report is provided as Attachment 3 to this report.

Each owner affected by a proposed amendment to the Heritage Schedule was notified by a letter detailing the proposed change to their heritage item and any associated mapping amendments. Affected owners were invited to comment or provide an online submission in relation to the proposed amendments.

During the exhibition period, the exhibition page received 431 visits and 125 people downloaded the exhibited documents. 27 submissions in total were received, largely relating to the proposed changes on individual properties. NSW Heritage provided their general support for the review.

The key issues raised in the submissions are detailed and addressed in the attached 'Summary of Submissions' document provided as Attachment 1 to this report. Each submitter will be notified with a formal response to their submission and any proposed final amendments.

On 26 August 2020, the Wollongong Heritage Reference Group was updated on the progress of the draft Planning Proposal. The membership noted the proposed amendments.

PLANNING AND POLICY IMPACT

This report contributes to the delivery of Our Wollongong 2028 goal "We value and protect our environment". It specifically delivers on the following:

Community Strategic Plan	Delivery Program 2018-2022	Operational Plan 2020-21
Strategy	4 Year Action	Operational Plan Actions
1.4.1 Programs and projects that achieve proactive heritage management, education and promotion are developed and implemented	1.4.1.1 Work in partnership with others to promote a diverse range of heritage education and promotion programs	2 Coordinate the Heritage Reference Group

Further, this report directly responds to the Wollongong Heritage Strategy and Implementation Plan 2019-2022. Strategy 2 "Maintain an up to date list of heritage items" and Action 2.1 in the Implementation Plan "Finalise the review of the Wollongong Heritage Schedule and update the State Heritage Inventory accordingly".

CONCLUSION

This report details the outcomes of the exhibition of Stage 1 of the Heritage Schedule Review Project, which involves a wide range of housekeeping amendments to the Heritage Schedule of the Wollongong Local Environmental Plan 2009. The review is essential to ensure Council's Heritage Listings, within Schedule 5 of the Wollongong Local Environmental Plan 2009 are accurate and up to date. It is

recommended that the draft Planning Proposal be progressed and a LEP amendment be prepared and finalised.

ATTACHMENT 1

SUMMARY OF SUBMISSIONS – STAGE 1 HERITAGE SCHEDULE REVIEW

This document provides a brief summary of the key issues raised in submissions to Stage 1 of the Wollongong Heritage Schedule Review during the exhibition period ending 19 August 2020.

A table of the proposed changes to the Heritage Schedule Review capturing the actions recommended following these submissions are included as Appendix A of this Report.

No	Submitter Details	Summary of submission	Heritage Item	Response
1.	Property Owner 33 The Arches, Kanaooka	Owner of house at Brooks Terrace Estate (Former Dapto Smelter Site) with industrial relics located on property. Questioning heritage value of relics and raises safety concerns. Requests property removed from heritage listing.	Former Dapto Smelter* (#5953)	The brickwork “relics” that are located on the property, were assessed as part of subdivision by Godden McKay Logan Heritage (2011) as significant and warranting retention. The property was purchased with a positive covenant on the title requiring the owner to maintain the relics. Any safety concerns fall to the responsibility of the owner to manage on their individual property. No further action recommended.
2.	Property Owner 19 The Arches, Kanaooka	Owner of house at Brooks Terrace Estate (Former Dapto Smelter Site) with industrial relics located on property. Requests property removed from heritage listing.	Former Dapto Smelter* (#5953)	The brickwork “relics” that are located on the property, were assessed as part of subdivision by Godden McKay Logan Heritage (2011) as significant and warranting retention. The property was purchased with a positive covenant on the title requiring the owner to maintain the relics. No further action recommended.
3.	Property Owner Lot 2 Hawthorn Street, Tarrawanna	The submission notes elements of potential significance related to the history of the site, that are actually located on surrounding properties.	Corrimal Colliery* (#6480)	This submission does not raise any objection to the current listing or curtilage boundary but raises questions regarding the accuracy and relevance of certain information on the inventory form. Council Staff will work with the property owner to refine the State Heritage Inventory Form. A preliminary review of the information contained in the submission does not appear to influence the Statement of Significance relevant to the site. Any potential expansion of the listing to cover surrounding land holdings would require an additional process of consideration.

4.	Property Owner 40 Lady Carrington Road, Otford	Provided correct item name for 40 Lady Carrington Road Otford.	Former Station Masters House (#61029)	Listing name proposed to be updated as per submission to "Former Pump Masters House". Recommended Action: See Item 23 in Attachment 2.
5.	Property Owner 595 Cordeaux Road, Kembla Heights	Submission noted that Council is in process of a renumbering of upper Cordeaux Road.	Row of miners Cottages and club room (#5924) Windy Gully Cemetery (#5941)	Update street numbers for heritage items affected by Council renumbering project on upper Cordeaux Road. Recommended Action: See Item 16 and 17 in Attachment 2.
6.	Property Owner 189-191 Wentworth Street, Port Kembla	Submission in support the proposed removal of their property from the LEP Schedule for not meeting criteria for local listing.	Mural (#6309)	Support for removal noted.
7.	Property Owner 5 Turnbull Lane Street, Bulli	Submission in support to remove subdivided property from Schedule through proposed mapping amendment	House (#6177)	Support for removal noted
8.	Property Owner 3 Vera Street, Helensburgh	Submission in support of proposed changes	Railway Cottage (#6107)	Support noted.
9.	Sydney Trains – Transport	Suggest amendment to proposed changes to property descriptions to "Part Lot" for various train stations.	Various – Train Stations Railway Viaduct	The property descriptions for various train stations has been updated to "Part of Lot", where mapping does not cover entire Lot and DP. No change recommended to the Railway Viaduct, mapping captures State

	NSW	<p>Recommended Railway Viaduct curtilage be updated to reflect State Heritage listing curtilage.</p> <p>Submission raised the accuracy of the construction dates in the State Heritage Inventory Form for Kembla Grange Railway Station.</p>	<p>(#5920)</p> <p>Kembla Grange Railway Station (#61061)</p>	<p>Heritage curtilage and additional area to south.</p> <p>Council Staff to update State Heritage Inventory form to reflect information that amends the West Dapto Heritage Study (2004) in consultation with Sydney Trains.</p> <p>Recommended Action: See Items 1, 4, 7, 8, 13, 26, 28 and 32 in Attachment 2.</p>
10.	<p>Property Owner</p> <p>Lot 3100 Mt Keira Road, Mt Keira</p>	<p>Submission noted the omission Lot 1 DP 852788 from Property Description.</p> <p>Recommends removal of Lot 3100 DP 1137780 and reduction in curtilage map as site does not contain mine relics.</p> <p>Also noted concern over listing as an archaeological site attracting trespassers.</p>	<p>Kemira Colliery (#7101)</p>	<p>It is noted Lot 1 DP 852788 is not proposed to be removed from Property description and this was an error in the notification letter.</p> <p>The historic aerial photos show that the north section of Lot 3100 DP 1137780 contains historic structures and is reasonably likely to have archaeological potential associated with the broader mine site. It is proposed Property Description to be updated to "Part of Lot", as mapping does not cover the entire lot. No mapping amendment is recommended.</p> <p>The site is listed as an archaeological site to reflect its significance, archaeological looting is a broader issue. Council staff have requested site visit with owner to discuss broader trespassing issues.</p> <p>Recommended Action: See Item 18 in Appendix A: Table of Changes</p>
11.	<p>NSW National Parks and Wildlife Service – Submission 1</p>	<p>The submission suggested updates to listing names of two items:</p> <ul style="list-style-type: none"> Cottages and Edna Walling Precinct Pit Pony Stables, PK2 Mine Precinct <p>The submission suggested updating the mapping of Mt Keira Scout Camp to reflect 2019 Conservation Management Plan.</p> <p>The submission suggested listing of various items owned by NPWS as "State Significance" to reflect various assessments and nominations.</p>	<p>Various</p>	<p>The proposed listing name updates and mapping change were already captured in the Review.</p> <p>The suggested listing of NPWS items as "State" significant has been considered against the requirements set out in Schedule 5 of the NSW Standard LEP Template. Council proposes to list the suggested items as "State Nominated" as required under the LEP in response to the submission. Council can only list items as "State" to reflect State listings under the Heritage Act 1977.</p> <p>Recommended Action: See Item 9-10 and 20 in Attachment 2.</p>

12.	NSW National Parks and Wildlife Service – Submission 2	<p>The submission noted that Mt Keira Road has been designated a street address by Council.</p> <p>Submission raised mapping:</p> <ul style="list-style-type: none"> • Mt Keira Scout Camp to match CMP curtilage; • Raised that the Pit Pony Stables curtilage also covers Tennis Courts; • Edna Walling Precinct is to be updated to reflect demolition of Cottage 1 and to remove cleared garden area to the east of Cottage 4. 	Various	<p>The Street address of Mt Keira Scout Camp has been updated to reflect the correct street number. It is noted the proposed curtilage matches the Conservation Management Plan.</p> <p>The Pit Pony Stables Listing covers a broader archaeological site, that includes demolished pit pony stables and outbuildings that were extent prior to construction of tennis courts. Therefore no mapping change proposed.</p> <p>An asterisk has been added to the Edna Walling Garden precinct listing name to indicate that there is an archaeological component. The mapping has been amended to match the State Heritage Nomination to manage potential impacts on the broader precinct.</p> <p>Recommended Action: See Item 10 in Attachment 2 and Amended Map Number 46 in Attachment 3.</p>
13.	Heritage NSW	<p>Noted administrative changes proposed have neutral and positive heritage impacts and are generally supported.</p> <p>Encourages the listing of new local heritage items on Schedule 5 of the Wollongong LEP.</p>	All	<p>It is noted that new heritage items are being considered as part of Stage 2 of the Heritage Schedule Review Project.</p> <p>No further action is recommended.</p>
14.	Property Owner 149-161 Crown Street, Wollongong	<p>Object to updated proposed listing name as “Central Chambers”, as the shop building has historically been listed separately to the Chambers building and been known as 83 Church Street.</p>	Shop (#6232)	<p>The building was proposed to be identified as “Central Chambers” in error, however the address in Council’s records for the property is 149-161 Crown Street and Council is unable to list an incorrect address on the LEP.</p> <p>Therefore the proposed amendment to the listing name is proposed to identify the building as ‘Shop known as 83 Church Street’, whilst maintaining the correct address in the listing.</p> <p>Recommended Action: See Item 31 in Attachment 2</p>
15.	Property Owner 456 Cleveland Road,	<p>The submission proposes an alternative curtilage to the curtilage as recommended in the West Dapto Heritage Study (2004).</p>	House “Glen Avon” (#5980)	<p>The current proposed curtilage is as adopted by Council in 2010 based recommendations of the HLA Heritage Study for West Dapto (2004). The owners proposed curtilage removes the site from Cleveland Road and does not appear to be based on a detailed Heritage Study.</p> <p>A site visit was undertaken on 16 September 2020 and following this meeting Council’s Heritage Staff recommend a slightly reduced curtilage</p>

	Huntley			<p>which excludes a number of recent outbuildings.</p> <p>Recommended Action: See Item 14 in Attachment 2 and amended Map no. 36 within Attachment 3.</p>
16.	<p>Property Owner</p> <p>Lot 1 Military Road, Port Kembla</p>	<p>The submission supports proposed change to listing name to reflect demolition of school buildings following a fire.</p> <p>Notes that draft Planning Proposal is being considered for the site, which has now been lodged for Council's consideration. The PP proposes an amendment to the Heritage Curtilage.</p>	<p>Port Kembla Primary School (#6304)</p>	<p>Any proposed change to the heritage curtilage will be considered separately by Council as part of the Planning Proposal process for the site.</p> <p>No further action required.</p>
17.	<p>Property Owner</p> <p>451 Princes Highway, Kembla Grange</p>	<p>Submission proposed a reduced to proposed curtilage for the site.</p>	<p>Newton Park and Gardens (#5949)</p>	<p>The proposed heritage map has been reduced to capture dwelling, outbuildings, historic plantings and the area mapped as high and moderate archaeological potential as defined in the Biosis Historic Heritage Study (2016).</p> <p>It is noted a Conservation Management Plan is required to be prepared for the site as a condition of DA-2016/995. Any further changes to the proposed curtilage would only be considered if recommended by this document.</p> <p>Recommended Action: See Item 15 in Attachment 2 and amended map 39 within Attachment 3.</p>
18.	<p>Property Owner</p> <p>Lot 1 Darcy Road, Port Kembla</p>	<p>The submission raised that Lot 1 & 2 DP 706046 are included in proposed property Description amendments however mapping does not capture the parcels. Requested that site is removed from Property Description.</p>	<p>Hill 60 Reserve (#61043)</p>	<p>The curtilage map for the Hill 60 has been amended to also capture the Lot 1 & 2 and DP 706046 as per the Property Description.</p> <p>It is noted the property is currently listed within the State Heritage Curtilage Boundary and the update in the mapping is consistent with the State Heritage Boundary.</p> <p>Recommended Action: See Item 24 in Attachment 2 and amended map 52 within Attachment 3.</p>
19.	<p>Property Owner</p> <p>301</p>	<p>Advised that items captured within the curtilage are in poor condition and more recent outbuildings.</p>	<p>Avondale Homestead (#5916)</p>	<p>The current proposed curtilage is as adopted by Council in 2010 based recommendations of the HLA Heritage Study for West Dapto (2004). The curtilage is considered to accurately capture the setting of the item and no</p>

	Avondale Road, Avondale			<p>change is proposed.</p> <p>A site visit was undertaken on 1 September 2020. Although structures are in poor condition and a future application for their removal will be considered by Council. Advice has been provided on the approval mechanism to remove the 1970's outbuilding.</p> <p>No further action recommended.</p>
20.	Helensburgh Historical Society	<p>The submission advised inconsistencies in State Heritage Database listings for various items in Helensburgh.</p> <p>The submission raised that the Helensburgh School Residence Site has been demolished.</p> <p>The submission nominated Former Mine Surgery Building as a local heritage item.</p>	Various - Helensburgh	<p>Council Staff will update the State Heritage Inventory Forms with information provided and photographs with the relevant copyright.</p> <p>The Helensburgh Residence Site has been updated to reflect demolition and consolidated with Helensburgh Public School Listing.</p> <p>It is noted the former Mine Surgery Building is under Council management and is being considered for listing as a local heritage item as part of Stage 2 of the Heritage Schedule Review.</p> <p>Recommended Action: See Items 11-12 in Attachment 2.</p> <p>Recommended Action: Consider the Mine Surgery Building for local heritage listing as part of Stage 2 of the Heritage Schedule Review.</p>
21.	NSW Department of Education	<p>The submission noted inconsistencies in listing names of Department of Education owned school sites, suggested changing various sites to "XX Public School" for consistency.</p> <p>Raised the demolition of Helensburgh School Residence Site.</p> <p>Recommended that Helensburgh Public School listing is expanded to include Lot 761 DP 752033.</p> <p>Raised inconsistencies with the property description for Wollongong Public School with the proposed mapping amendment</p>	Various – Public School Sites	<p>Listing names of various Public Schools have been updated for consistency.</p> <p>The Helensburgh Residence Site has been updated to reflect its demolition and consolidated with Helensburgh Public School Listing. Mapping has been expanded as per recommendation.</p> <p>Wollongong Public School Site property description has been updated to reflect proposed mapping change.</p> <p>Recommended Action: See Items 2, 11-12, 18, 21, 25, 30 and 34 in Attachment 2 and Map 88 within Attachment 3.</p>
22.	Property	Advised that additional Lot and DP in their ownership is also associated with	Massandra and Ballinderry	Update property description to include additional Lot and DP to the east of the dwelling and update heritage mapping to capture Lot 1 DP 656988 as

	Owner 16-22 Fords Road, Thirroul	the original dwelling as the site of a former tennis court. Recommended inclusion of additional Lot and DP in heritage curtilage	(#6353)	per owner's request. Recommended Action: See Item 27 in Attachment 2 and Map 89 in Attachment 3.
23.	Bulgo Beach Protection League	Submission noted that Bulgo Beach Cabins Community is not included in State Heritage listing for Royal National Park Cabins Community. Also noted that proposed mapping does not capture the Bulgo Beach Baths.	Royal National Park Coal Cabin Communities, Bulgo Beach (#6483)	Retain significance as Local to reflect listing status. It is noted the Baths are outside of the property boundary, below the mean high tide water mark, therefore the LEP does not legally apply to this area. Therefore no mapping change is recommended. Recommended Action: See Item 22 in Attachment 2.
24.	Property owner 601 Princes Highway, Yallah	Submission identified typo in property address.	Yallah House (#6437)	Amend proposed change to property address to remove typo. Recommended Action: See Item 35 in Attachment 2
25.	Property Owner Illawarra Coke Company (ICC)	The submission recommended splitting Coalcliff Colliery listing into a listing for extent mine items each side of the railway: <ul style="list-style-type: none">• Eastern – Mine Shaft and Powerhouse Building• Western – Coke Ovens Recommends Lot 1 DP 703488 be removed from property description. Also notes that part of mapped Coalcliff Colliery area is Railway Corridor and Tunnel No. 8 is located entirely within Railway Corridor.	Coalcliff Colliery Shaft Mine including coke ovens (#6348) Tunnel No 8* (#6258)	The preferred approach by Council and NSW Heritage is to list sites holistically, therefore splitting the Colliery listing is not supported. In response the listing name is proposed to be amended to also identify Powerhouse building and update the address to include both the eastern and western sides of the Railway Corridor. The historic aerial photographs show Lot 1 DP 703488 has historically been part of the mine site and is reasonably likely to have archaeological potential associated with the broader mine site. Therefore the removal of this Lot from the heritage mapping and property description is not supported. The property description of both items is proposed to be updated to include Railway Corridor as per the existing mapping. Recommended Action: See Item 5-6 in Appendix 2.
26.	Neighbourhood Forum 5	Resolution to support proposed changes	All	Support noted.

27.	Port Kembla Residents and Councillor Request	Submission to nominate Kembla Court (Red Point Gallery), Port Kembla as local heritage item	96-106 Wentworth Street, Port Kembla	<p>Kembla Court was identified in the Port Kembla Revitalisation Study (2018) John Oultram as a potential Heritage item. A draft Assessment of Significance has since been prepared by Council's Heritage Advisor and is being considered for listing as part of Stage 2 of the Heritage Schedule Review.</p> <p>Recommended Action: Consider Kembla Court for local heritage listing as part of Stage 2 of the Heritage Schedule Review.</p>
-----	--	---	--------------------------------------	--

ATTACHMENT 2: TABLE OF PROPOSED POST EXHIBITION CHANGES

Stage 1 Heritage Schedule Review

Please Note:

- Red text shows proposed amendments as per exhibited documents;
- Blue text denotes recommended post exhibition amendments; and
- Items highlighted in Blue are under the ownership or management of Wollongong City Council.

	Suburb	Item Name	Address	Property Description	Significance	Item No	Submission Number	Exhibition Comments	Additional Mapping Amendment
1.	Austinmer	Austinmer Railway Station	End of Moore Street Lot 1 Railway Lands	Rail reserve Part of Lot 1, DP 1149493	State	6259	9	Sydney Trains Submission: Update property description to note curtilage does not cover entire Lot	No
2.	Balgownie	Balgownie Public School and residence	Balgownie Road (Corner Chalmers Street)	Part Lot 1, DP 709601	Local	6214	21	NSW Department Education: Remove Part Lot	No
3.	Bulli	Former Bulli Railway Guesthouse	1 Railway Street 8 Station Street	Lot A, DP 159222 Lot 4 DP 1234087	Local	5987	Council Staff	Council identified - Mapping Amendment to remove rear lots that are part of Woolworths development	Yes – Map 87
4.	Bulli	Bulli Railway Station	Franklin Avenue and Railway Street Lot 100 Park Road	Rail reserve Part of Lot 100, DP 1141139	Local. State	6484	9	Sydney Trains Submission: Update property description to note curtilage does not cover entire Lot	No
5.	Coalcliff	Coalcliff Tunnel No 8*	Railway Tunnel, Illawarra Line	Lot 32, DP 881726 Lot 1, DP 1188960 Railway Corridor	Local	6258	25	Item is located entirely within the Railway Corridor	No
6.	Coalcliff	Coalcliff Colliery Shaft Mine including and Coke Works evens*	280 Lawrence Hargrave Drive	Lot 58, DP 1097339; Lot 13, DP 1137408; Lot 1, DP 703488; Lot 11, DP 1132791 and Railway Corridor	Local	6348	25	Add railway corridor that is also captured to property description. Amend listing name to include Coke Works.	No

7.	Coledale	Coledale Railway Station	Coledale Railway Street	Rail reserve Part of Lot 1, DP 1188983	Local	6350	9	Sydney Trains Submission. Update property description to note curtilage does not cover entire Lot	No
8.	Dapto	Dapto Railway Station	Station Street	Part of Lot 2, DP 856667	Local	6435	9	Sydney Trains Submission. Update property description to note curtilage does not cover entire Lot	No
9.	Farmborough Heights Kembla Heights	Pit Pony Stables, PK2 Mine Precinct*	West end of 353 Farmborough Road	Lot 17, DP 255285	Local State Nominated	6320	11 & 12	NPWS Submission: Differentiate from Pit Pony Stables at Mt Kembla	No
10.	Farmborough Heights Kembla Heights	4 Cottages and gardens Cottages and Edna Walling Garden Precinct*	End of 353 Farmborough Road	Lot 17, DP 255285	Local State Nominated	6496	11 & 12	NPWS Submission: Add asterisk to denote archaeological site. Update proposed mapping to match State Heritage Nomination.	Yes - Amended Map 46
11.	Helensburgh	School Residence	End of Fletcher Street	Part Lot 136, DP 752033	Local	6111	21, 20	Dept of Education Submission: School Residence demolished. Consolidate item with same item name below	
12.	Helensburgh	Helensburgh Primary School and site of former School Residence*	Lukin Street and Fletcher Street	Part Pt Lot 136, DP 752033, Lot 761 DP 752033	Local	6111	21, 20	Dept of Education Submission: Add property description and consolidate with above, amend to remove Part Lot. Add playground to listing (Lot 761 DP 752033).	Yes – Map 88
13.	Helensburgh	Helensburgh Railway Station	Tunnel Road	Rail reserve Part of Lot 9, DP 1129965	State	6343	9	Sydney Trains Submission: Update property description to note curtilage does not cover entire Lot	No
14.	Huntley	Glen Avon	456 Cleveland Road	Lot 18 DP 3083	Local	5980	15	Reduce curtilage to reflect outcome of site visit and remove modern outbuildings	Yes - Amended Map 36
15.	Kembla Grange	Newton Park and Gardens	451 Princes Highway, (next to Kembla Grange racecourse)	Lot 12, DP 829115 1238073	Local	5949	17	Reduce proposed curtilage to capture House, historic plantings and areas of moderate – high archaeological potential (Biosis, 2016).	Yes – Amended Map 39

16.	Kembla Heights	Row of Miners' Cottages and Club Room	135 595 Cordeaux Road, Windy Gully	Lot 1, DP 551243	Local	5942	5	Update street number to reflect Council renumbering project	No
17.	Kembla Heights	Windy Gully Cemetery*	Lot 3 560 Cordeaux Road, Windy Gully	Lot 172, DP 751278 Lot 3 DP 1103781	Local	5941	5	Update street number to reflect Council renumbering project	No
18.	Mt Keira	Kemira Colliery*	Mt Keira Road	Part Lot 31 and Part Lot 32, DP 751299 Lot 1, DP 852788; Lot 32, DP 1191463; Lot 310, DP 1080848; Part Lot 3100, DP 1137780 and Lot 6, DP 255281	Local	7101	10	Update property description to "Part Lot" as mapping does not cover whole of Lot 3100 DP 1137780	No
19.	Mt Keira	Mt Keira Demonstration Public School	255 Mt Keira Road	Lots 1 and 2, DP 308171; Lot 1, DP 782592 and Lot 2, DP 782592	Local	5903	21	Department Education: Update School descriptions to "public" for consistency	No
20.	Mt Keira	Mt Keira Scout Camp	551 Mt Keira Road	Lot 1, DP 255281	Local State Nominated	6471	11 & 12	NPWS Submission: CMP 2019 notes state significance	No
21.	Mt Kembla	Mt Kembla Public School and Headmaster's Residence	323–327 Cordeaux Road	Lot 4, DP 126784 Lots 1-4, DP 126784	Local	5943	21	NSW Department Education: Update School descriptions to "public" for consistency	No
22.	Otford	Shacks and cabins Royal National Park Coastal Cabin Communities	Bulgo Beach, Royal National Park	Lot 2, DP 63741 Lot 1, DP 56059 and Lot 21, DP 1193149	Local State	6483	23	Update mapping to match State Heritage Listing (SHR: 01878) Not Included in State Heritage Listing, remove change in significance.	No
23.	Otford	Former station masters house Former Pump Master's House Railway Cottage	40 Lady Carrington Road	Lot 2, DP 817561	Local	61029	4	Correct Item Name: Former Pump Master's House – Submission from owner Investigate	No

24.	Port Kembla	Hill 60*, Fisherman's Beach, Boilers Point, Red Point and MM Beach*	Hill 60, Fisherman's Beach, Boilers Point and MM Beach	Lot 3, DP 86079; Lots 1 and 3, DP 531524; Lots 1 and 2, DP 614555; Reserve 71700 and 73221; Lot 1, DP 614555; Lot 1, DP 152538 and Lots 7008-7010 and 7048-7050; DP 1052504; Lot 7048, DP 1052504; Lot 7050, DP 1061649; Lot 7009, DP 1059827; Lot 7049, DP 1061648; Lot 7008, DP 1059827, Lots 1 & 2 DP 706046, Lot 2 DP 614555, Lot 90 DP 200729	State	61043	18	Update proposed Match map to match State Heritage Mapping as per Property description add Industrial Sheds add Lots 1 & 2 DP 706046	Yes – Amended Map 52
25.	Scarborough	Scarborough Public Primary School	371–381 Lawrence Hargrave Drive	Lots 18-29, Section 2, DP 2281	Local	6137	21	NSW Department Education Update School descriptions to “public” for consistency.	No
26.	Scarborough	Scarborough Railway Station	Scarborough Lot 1 Railway Avenue	Rail reserve Part of Lot 1, DP 811416	State	6349	9	Sydney Trains Submission: Update property description to note curtilage does not cover entire Lot	No
27.	Thirroul	Massandra and Ballinderry	16–24 Fords Road	Lots 1 and 2, DP 618432 Lot 2, DP 618432, Lot 1 DP 656988 and Lots 11 & 12, DP 1187593	Local	6353	22	Include Lot 1 DP 656988 historic tennis court site as per owners recommendation.	Yes – Map 89
28.	Thirroul	Thirroul Railway Station	Railway Parade	Rail reserve Part of Lot 107, DP 1156609	State	6352	9	Sydney Trains Submission: Update property description to note curtilage does not cover entire Lot	No
29.	Wollongong	Small Leafed Figs	94 Kembla Street and 105–107 Church Street	Lot 1, DP 152892; Lot 1, DP 5095 Lot 101, DP 1198164 and Road Reserve	Local	6288	Council Staff	Council identified - Mapping amendment to remove Church Street Circle Fig has been removed.	Yes – Map 90
30.	Wollongong	Wollongong Primary Public School and Former Headmaster's Residence*	67A Church Street	Lots 1–7, DP 781988; Lot 1, DP 61915 and Lots 1 and 2, DP 307856; Lot 1 DP 340380	Local	5935	21	NSW Department Education Update School descriptions to “public” for consistency, add asterisk to denote archaeological site. Add lot 1 340380 to match mapping amendment.	No
31.	Wollongong	Central Chambers Shop known	151 149-161 Crown Street (part)	Lot 1, DP 53763 Lot 1, DP 1094311	Local	6232	14	Item is not “Central Chambers” Building Error in listing name – Delete proposed amendment	No

		as 83 Church Street						and update listing name to reflect historic postal address.	
32.	Wollongong	Wollongong Railway Station Group	Lowden Square Lot 1 Railway Station Square	Part of Lot 1, DP 1001500	State	6382	9	Sydney Trains Submission: Update property description to note curtilage does not cover entire Lot	No
33.	Wollongong	Three picnic shelters in WA Lang Park	W A Lang Park, Marine Drive	Lot 7047, Crown DP 1073466 and MSP 2948	Local	6269	Council Staff	Amend property description to match address	No
34.	Woonona	Woonona Public Infants School	5A Gray Street	Lots 1 and 2 Lots 1- 4, DP 795373	Local	6196	21	NSW Department Education: Update School descriptions to “public” for consistency	No
35.	Yallah	“Yallah” House	601 Princess Highway	Lot 1, DP 156657	Local	6437	24	Amend typo	No



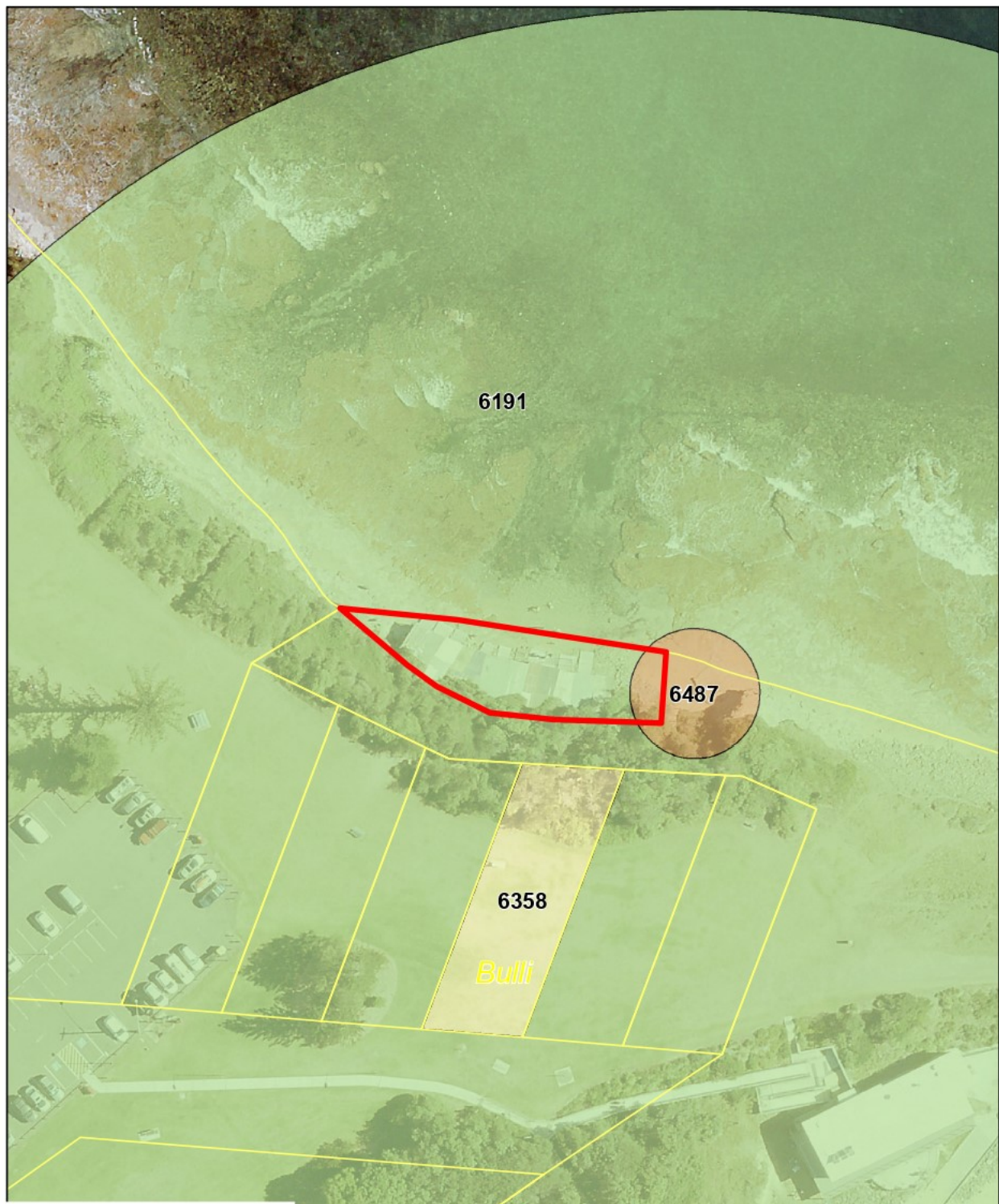












Existing Heritage Items LEP 2009

- Amendments Post Exhibition
- Heritage Item - General
- Archaeological Site
- Heritage Item - Landscape

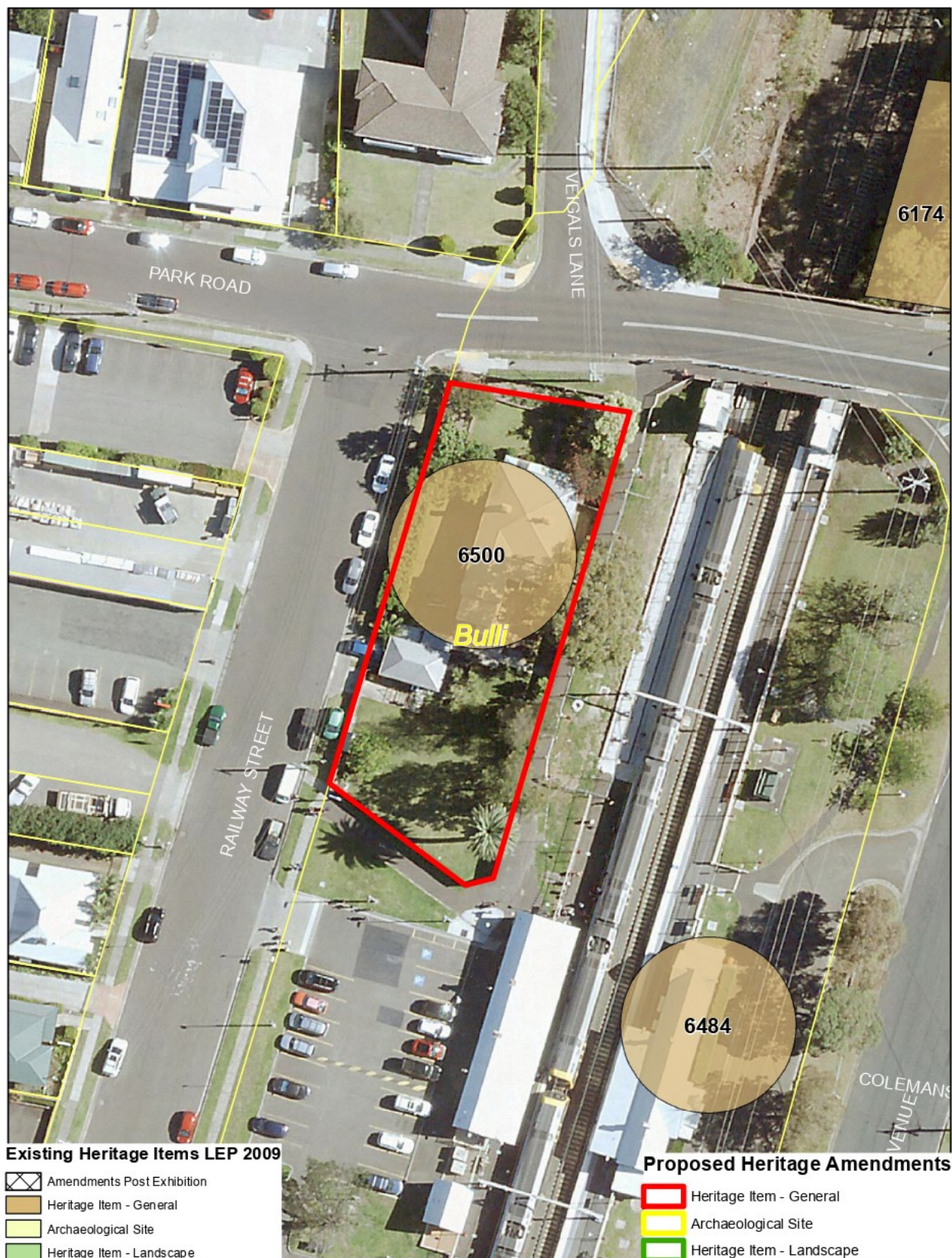
Proposed Heritage Amendments

- Heritage Item - General
- Archaeological Site
- Heritage Item - Landscape









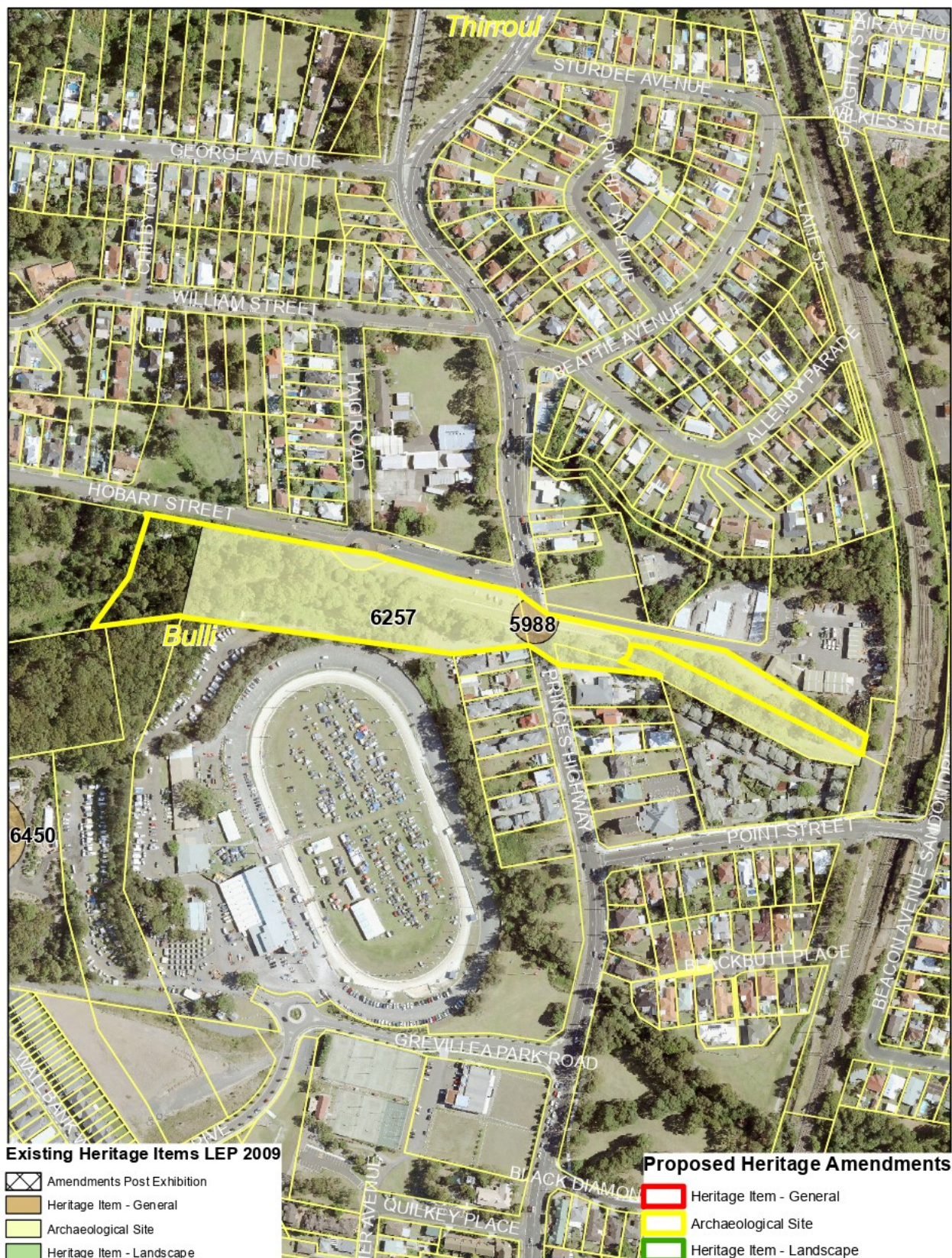






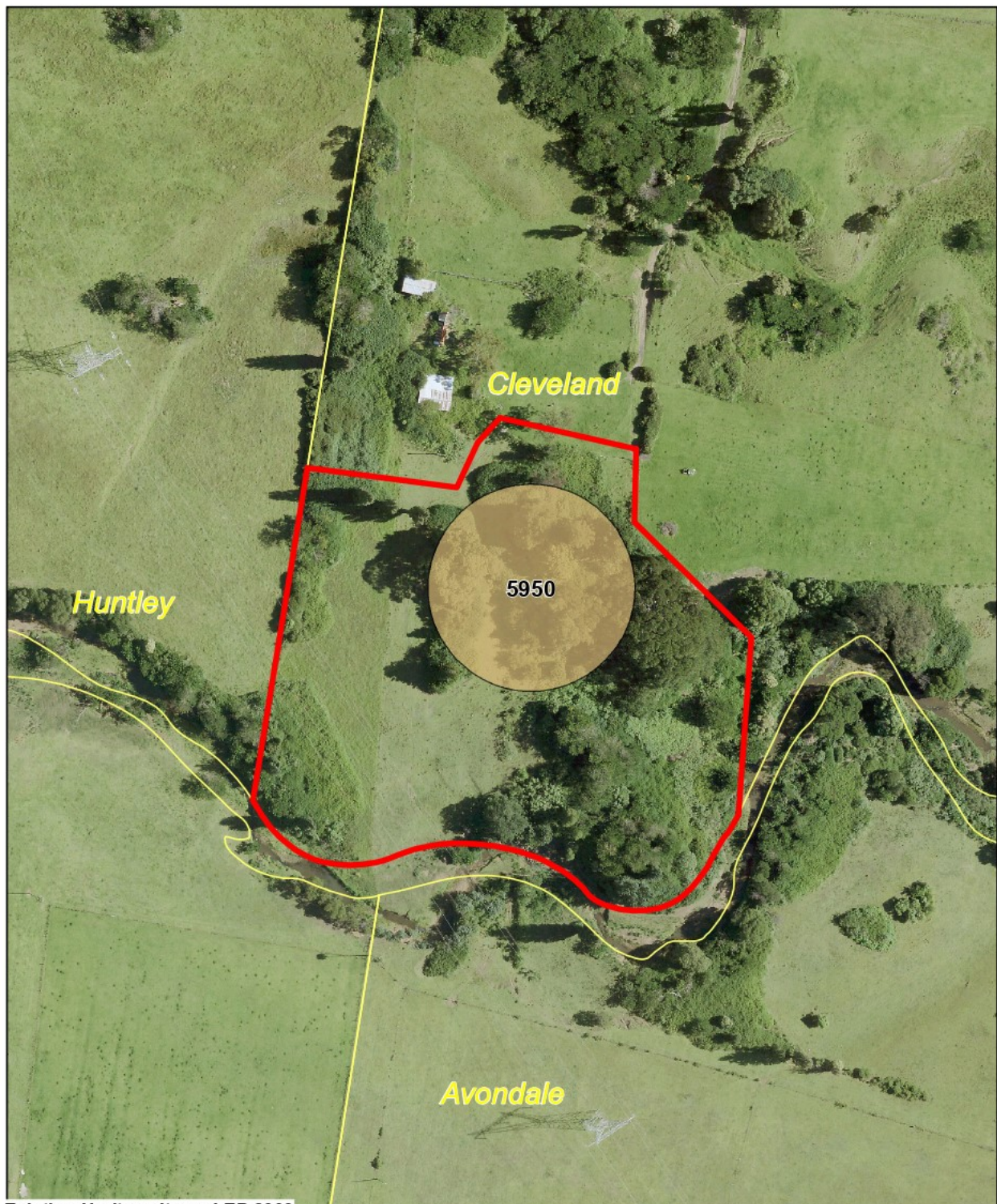












Existing Heritage Items LEP 2009

- Amendments Post Exhibition
- Heritage Item - General
- Archaeological Site
- Heritage Item - Landscape

Proposed Heritage Amendments

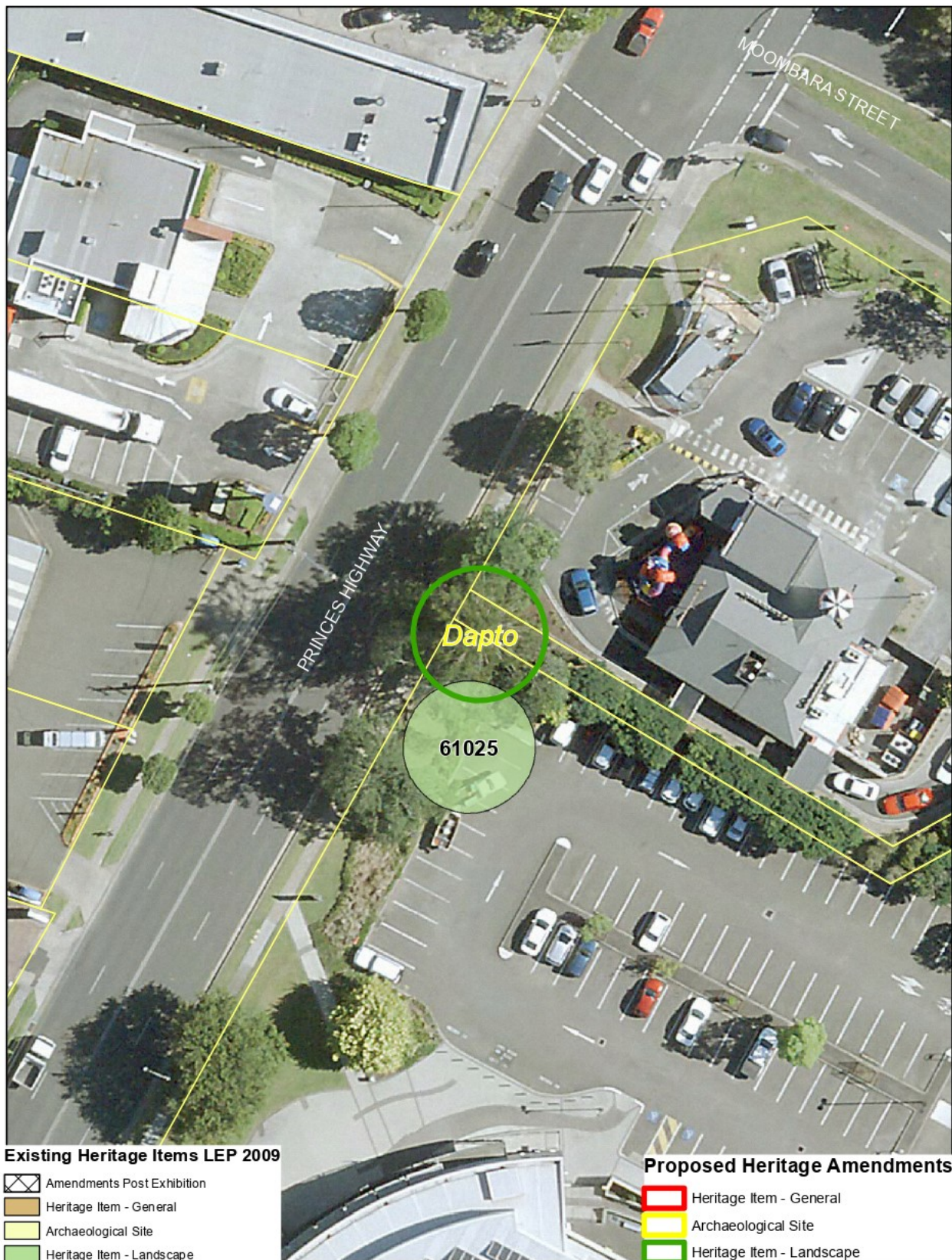
- Heritage Item - General
- Archaeological Site
- Heritage Item - Landscape










































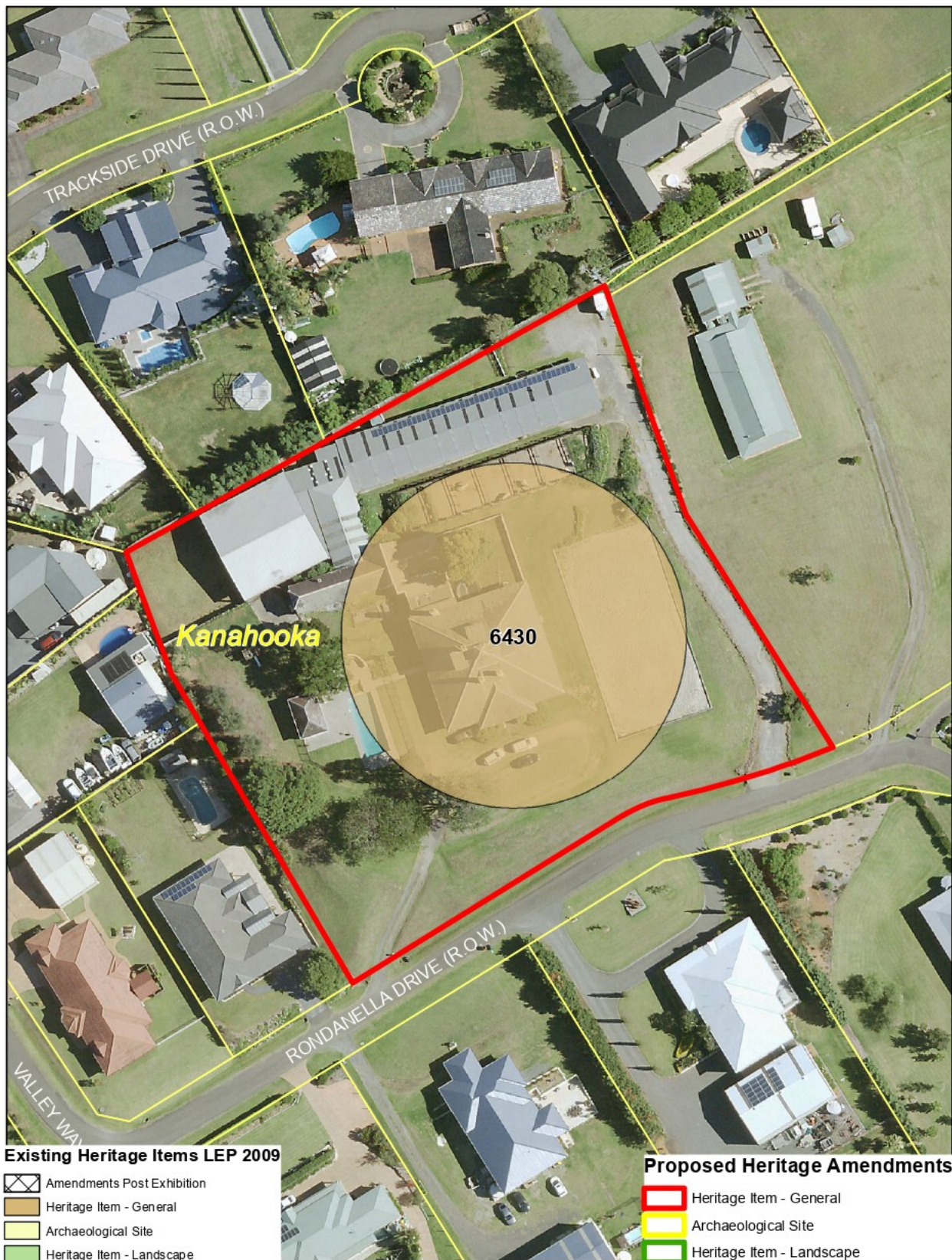


Existing Heritage Items LEP 2009

-  Amendments Post Exhibition
-  Heritage Item - General
-  Archaeological Site
-  Heritage Item - Landscape

Proposed Heritage Amendments

-  Heritage Item - General
-  Archaeological Site
-  Heritage Item - Landscape







Existing Heritage Items LEP 2009

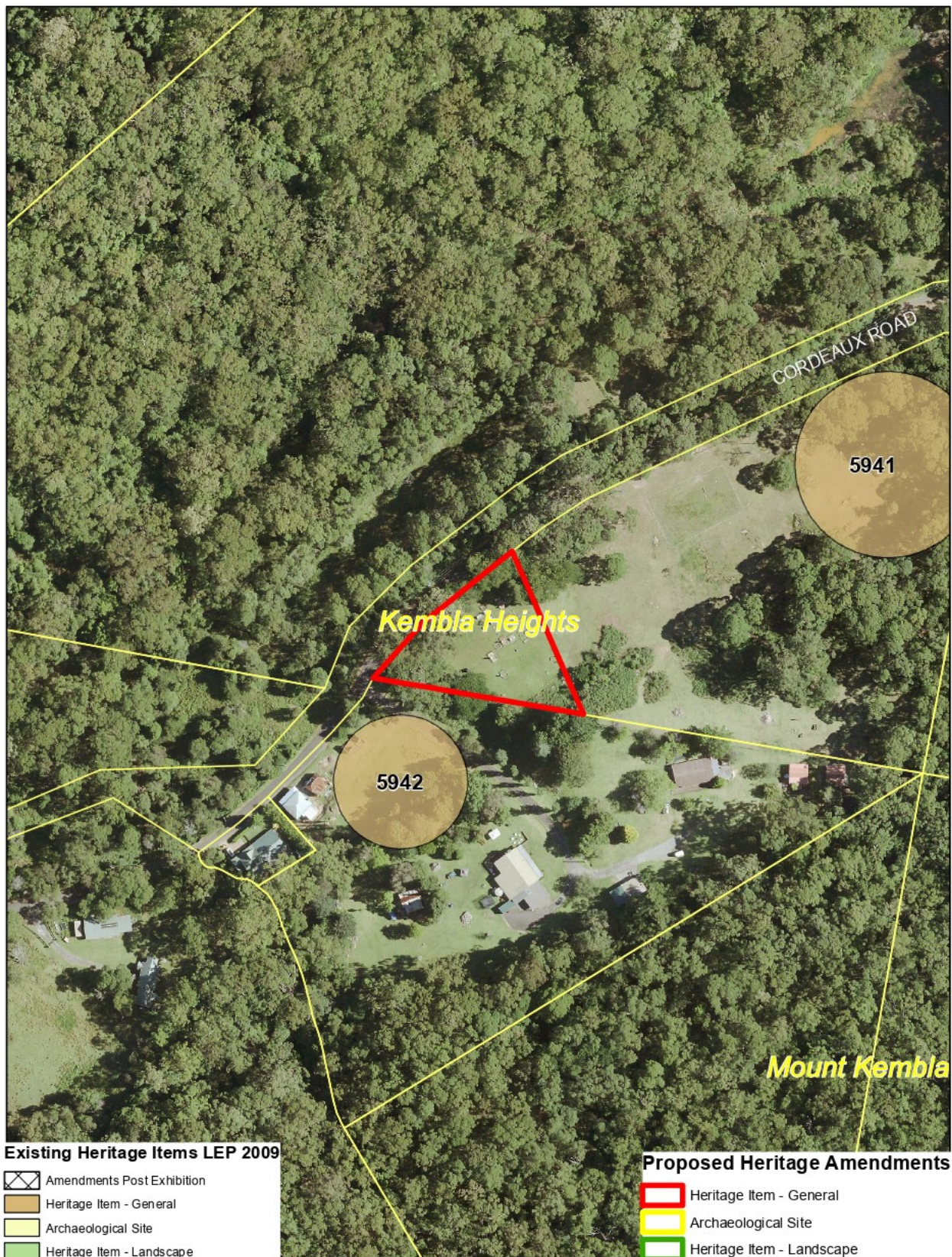
- Amendments Post Exhibition
- Heritage Item - General
- Archaeological Site
- Heritage Item - Landscape

Proposed Heritage Amendments

- Heritage Item - General
- Archaeological Site
- Heritage Item - Landscape







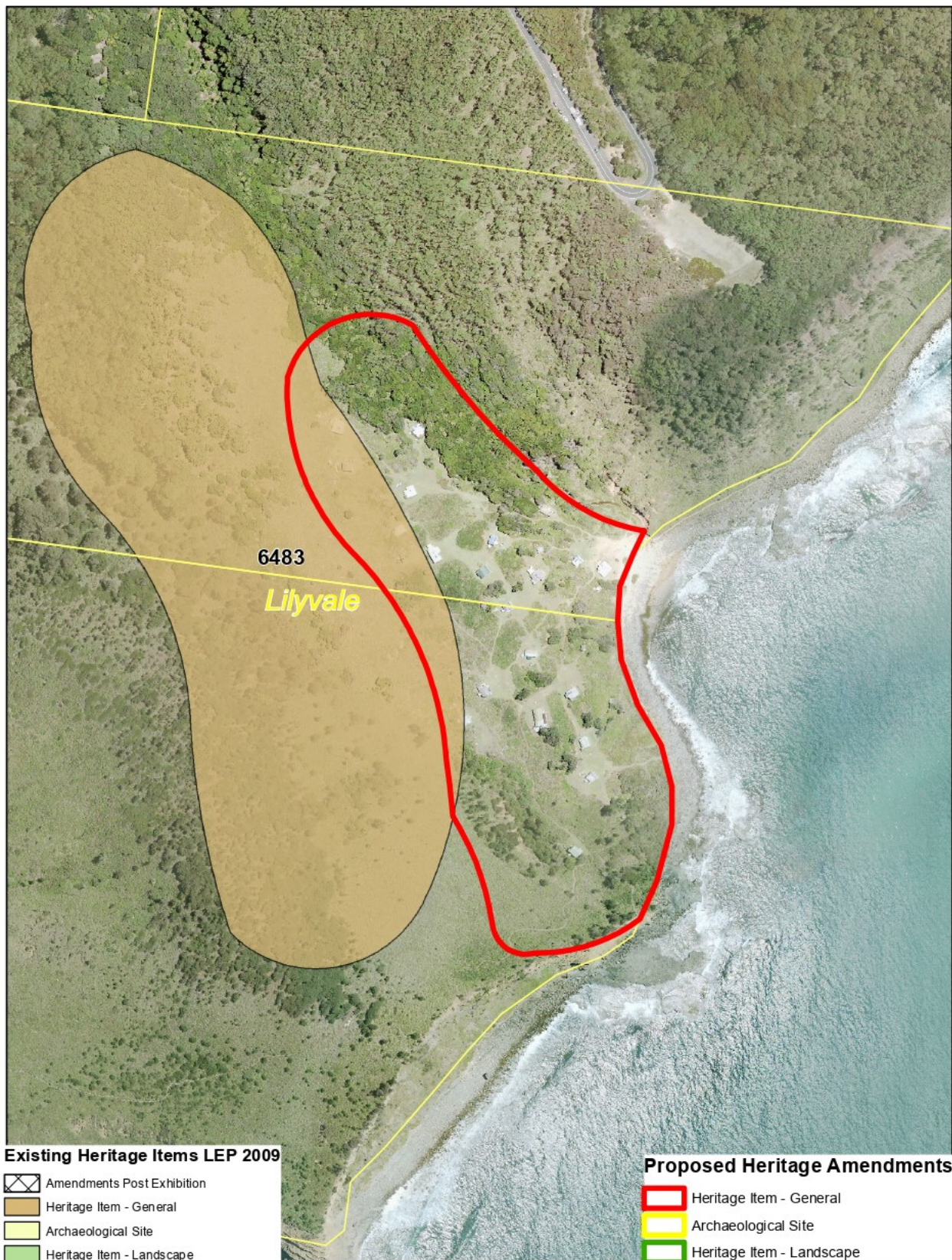





















Existing Heritage Items LEP 2009

-  Amendments Post Exhibition
-  Heritage Item - General
-  Archaeological Site
-  Heritage Item - Landscape

Proposed Heritage Amendments

-  Heritage Item - General
-  Archaeological Site
-  Heritage Item - Landscape





Existing Heritage Items LEP 2009

- Amendments Post Exhibition
- Heritage Item - General
- Archaeological Site
- Heritage Item - Landscape

Proposed Heritage Amendments

- Heritage Item - General
- Archaeological Site
- Heritage Item - Landscape



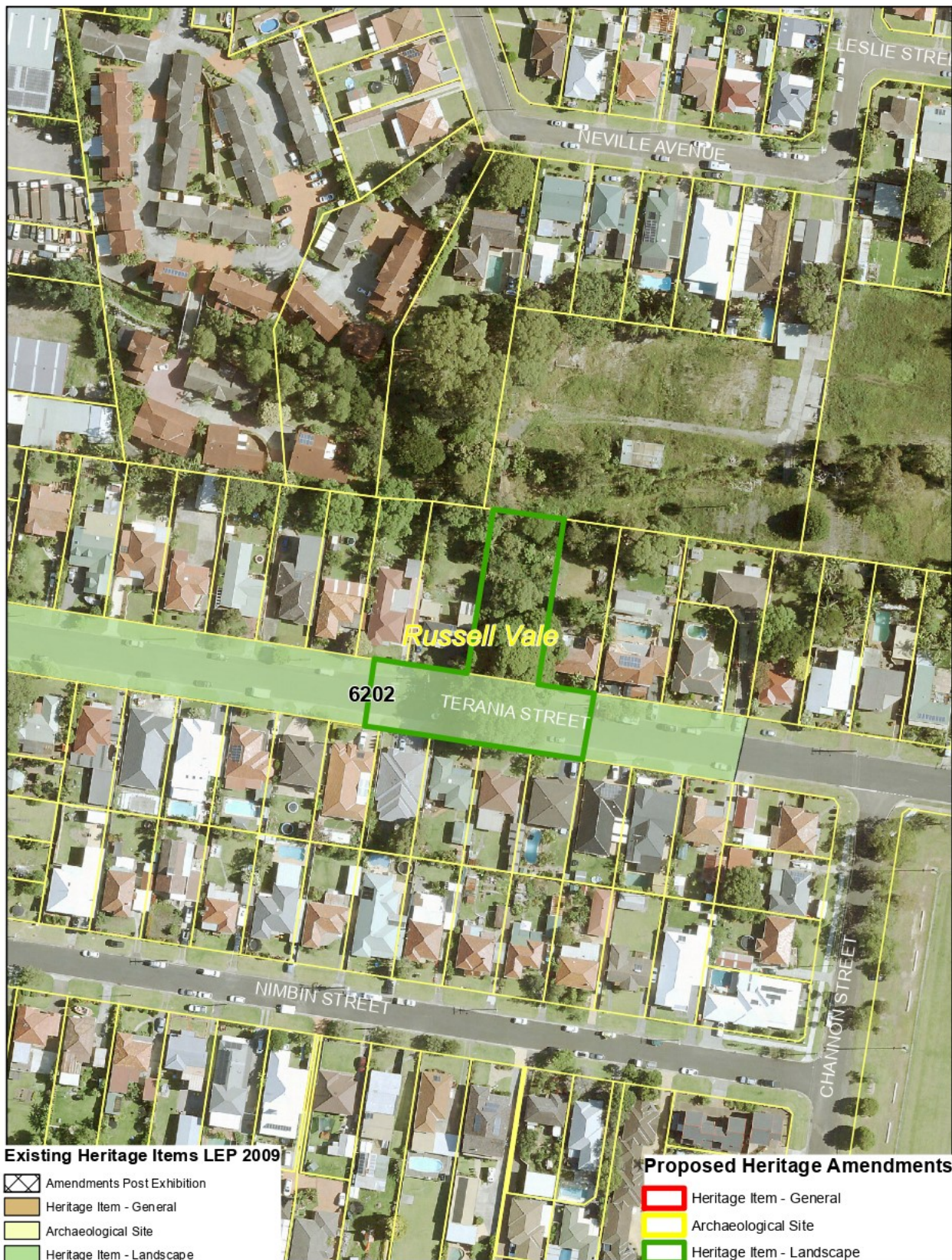




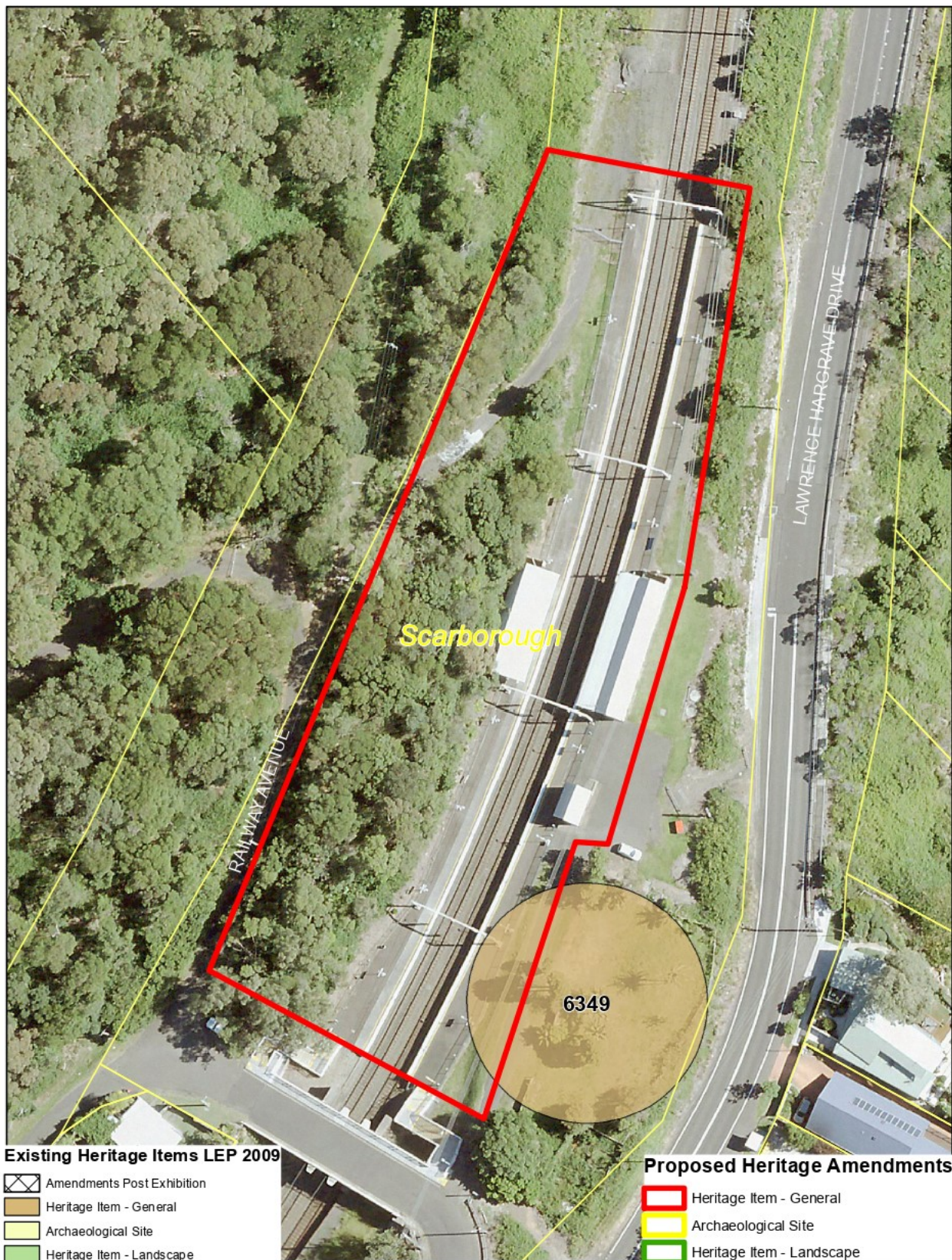


















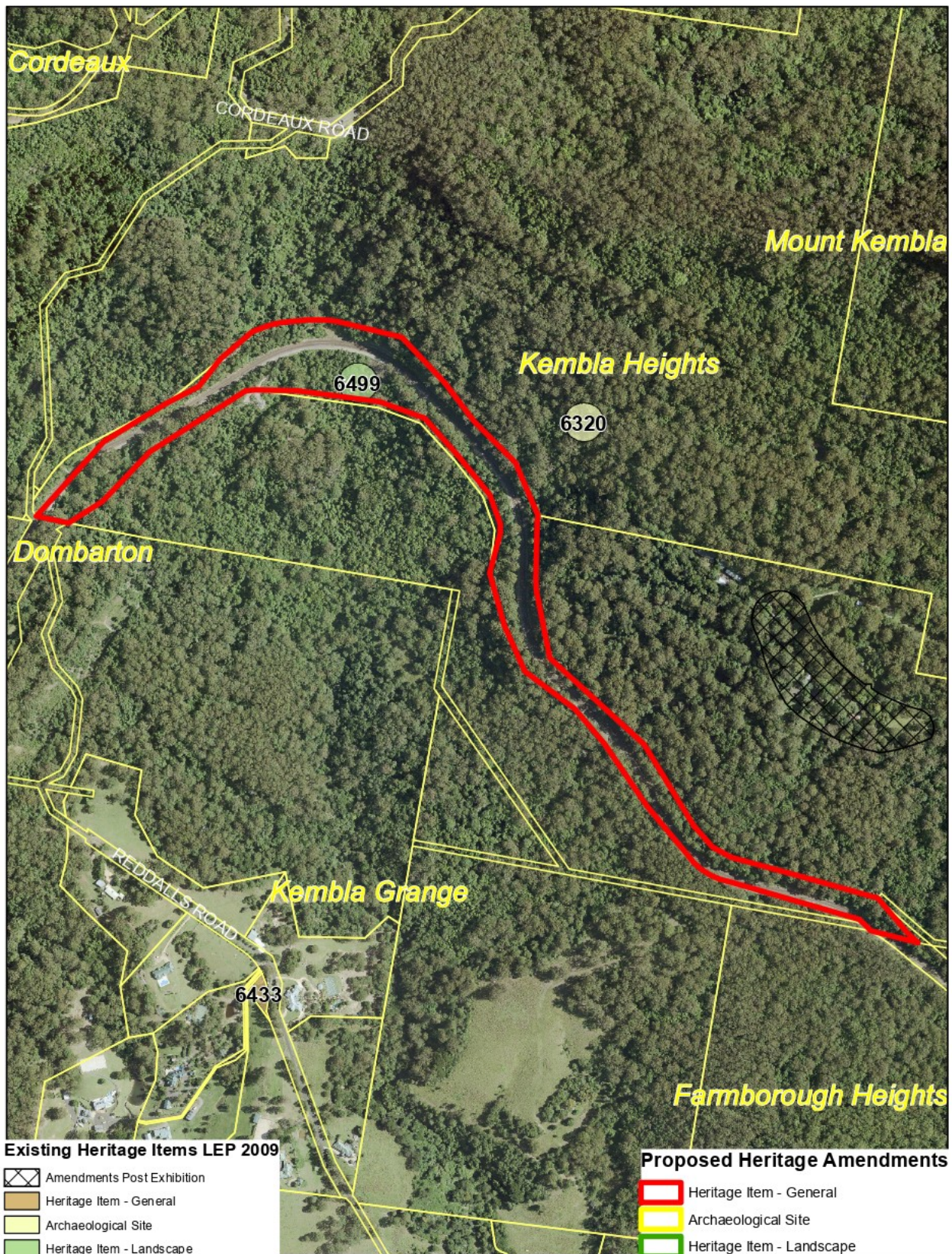
















Existing Heritage Items LEP 2009


- Amendments Post Exhibition
- Heritage Item - General
- Archaeological Site
- Heritage Item - Landscape

Proposed Heritage Amendments

- Heritage Item - General
- Archaeological Site
- Heritage Item - Landscape





















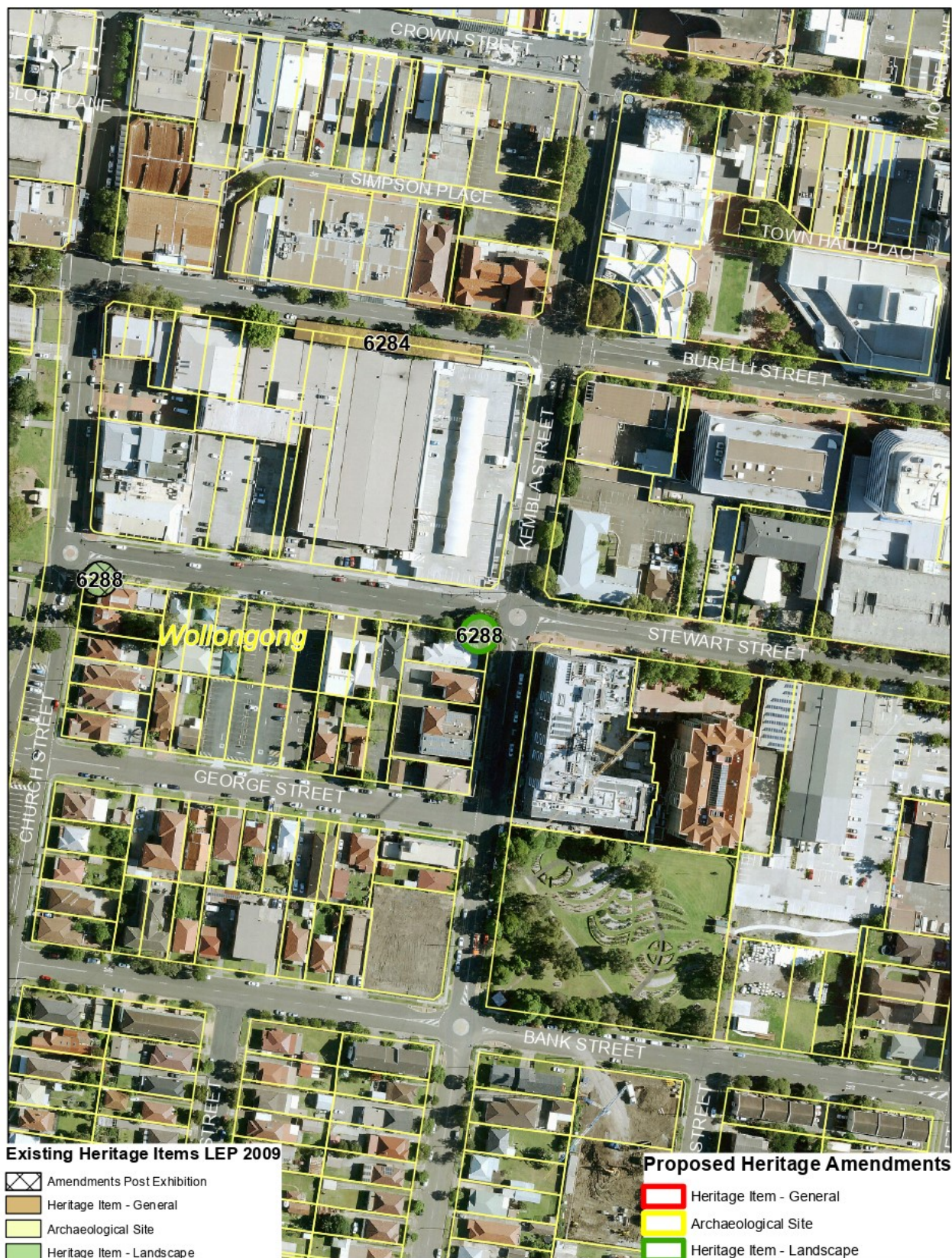


















Existing Heritage Items LEP 2009

- Amendments Post Exhibition
- Heritage Item - General
- Archaeological Site
- Heritage Item - Landscape

Proposed Heritage Amendments

- Heritage Item - General
- Archaeological Site
- Heritage Item - Landscape

Attachment 1: Heritage Schedule Review Project

Stage 1: Housekeeping Amendments to Wollongong LEP 2009 Schedule 5 Heritage Items and Heritage Maps

Contents

Table 1: Proposed removals due to demolition or reassessment of significance	1
Table 2: Proposed removals due to item listed in a SEPP	3
Table 3: Proposed additions	4
Table 4: Minor Corrections to listing	5
Table 5: Proposed Mapping Changes.....	35

Table 1: Proposed removals due to demolition or reassessment of significance

The following items are recommended to be removed from the Wollongong Local Environmental Plan 2009 Heritage Schedule and Heritage Map due to demolition or reassessment of heritage significance.

Items highlighted in blue are under Wollongong City Council ownership or management

	Suburb	Item Name	Address	Property Description	Item No.	Reason
1.	Bulli	Former Guest House	300-302 Princes Highway	Lot 2, DP 1138010	6187	Item demolished by RMS in 2013 as part of the extension of Memorial Drive

	Suburb	Item Name	Address	Property Description	Item No.	Reason
2.	Clifton	Stand of Norfolk Island Pines	Lawrence Hargrave Drive	Road Reserve	6136	Trees have been removed by RMS during construction of sea cliff bridge.
3.	Helensburgh	Site of former cottage*	12 Robertson Street	Lot 835, DP 752033	6101	Assessment of Heritage Significance completed by Zoran Popovic June/ July 2013 recommends item should be removed from LEP Heritage Schedule. (Building was destroyed by fire & subsequently demolished).
4.	Mangerton	House	1 Taronga Avenue	Lot 59, DP 21053	6279	Assessment of Heritage Significance completed by Zoran Popovic October 2014 recommends item should be removed from LEP Heritage Schedule. In 2019 a development application was approved by the Local Planning Panel for demolition. House has now been demolished.
5.	Port Kembla	Mural	189-191 Wentworth Street	Lot 13, Section 4, DP 5868	6309	Mural has been assessed as not meeting the criteria for listing. Is intended to be replaced due to poor condition in consultation with the local Community.
6.	Russell Vale	Avenue of planting	Keerong Street	Road Reserve	6203	Assessment of Heritage Significance completed by Zoran Popovic 2014 recommends this listing be removed from Schedule 5 of Wollongong LEP 2009.
7.	Woonona	Norfolk Island pines	Mitchell Road	Road Reserve	6516	Removed by RMS as part of the Northern Distributor/Memorial Drive expansion between 2006 and 2008.

Table 2: Proposed removals due to item listed in a SEPP

The following items are recommended to be removed from the Wollongong Local Environmental Plan 2009 Heritage Schedule and Heritage Map as they are located on land now covered by a SEPP:

	Suburb	Item Name	Address	Property Description	Item No.	Reason
1	Marshall Mount	"Marshall Mount" homestead and barn	Marshall Mount Road	Part Lot 2, DP 2534	5914	Listed as a heritage item under the Major Projects SEPP - Calderwood
2	Port Kembla	Historical military museum including break water battery and concrete tank barriers*	Between Eastern Breakwater and North Beach	Lot 108, DP 1013971	6302	Location of actual items listed as a heritage item under the Three Ports SEPP. Added additional mapped area (not covered by SEPP) into consolidated Hill 60 listing (# 61043).

Table 3: Proposed additions

The following two items are recommended to be added to the Wollongong LEP Heritage Schedule as they were previously left off the schedule due to an administrative error. Both are included on the Heritage Maps.

The inclusion of other new additional items are progressed as part of the Heritage Review Stage 2 which will form a separate LEP amendment:

	Suburb	Item Name	Address	Property Description	Significance	Item No.	Reason
1	Wollongong	Trade School (TAFE)	38-46 Gladstone Avenue	Lot 1 DP 1011733	Local	6467	Administrative error This item was listed in Schedule 5 of the 1990 Wollongong LEP but was not integrated into 2009 Wollongong LEP. This item is mapped as a local heritage item in the 2009 Heritage Maps and is in effect treated as a local heritage item.
2	Dombarton	Hillside Farm	295 Sheaffes Road	Lot 1 DP 873109	Local	61045	Administrative error This item was listed in Schedule 5 of the 1990 Wollongong LEP but was not integrated into 2009 Wollongong LEP. This item is mapped as a local heritage item in the 2009 Heritage Maps and is in effect treated as a local heritage item.

Table 4: Minor Corrections to listings

These include minor administrative updates to item names, suburbs, addresses, property descriptions and level of significance from Local to State. This includes:

- Fixing spelling errors in item names;
- Adding Lots and DP's to capture full extent of an items curtilage due to shifting property boundaries or incorrect descriptions from 2009;
- Deleting Lots and DP's to reflect changes in property descriptions such as subdivisions that have reduced the curtilage of an item since 2009; and
- Changing level of significance from local to State to reflect the state listing of items under the NSW Heritage Act 1977 by NSW Heritage.
- Red text shows proposed amendments as per exhibited documents;
- Blue text denotes recommended post exhibition amendments; and
- Items highlighted in Blue are under the ownership or management of Wollongong City Council.

	Suburb	Item Name	Address	Property Description	Significance	Item No	Reason
1.	Austinmer	House "Braemar"	1 Headland Avenue	Lot 2, DP 201973	Local	6147	Add name of house "Braemar" to item description
2.	Austinmer	Glastonbury Gardens	72-82 Lawrence Hargrave Drive Toxeth Avenue	Lot 2, DP 519285; Lot 29, DP 7559; Lot 3, DP 12378; Lot 6, DP 12378; Lot A, DP 373660; Lot C, DP 373660; Lot 1, DP 435733	Local	6153	Amend property description to add extra lots and DP to capture extent of Gardens in line with mapping
3.	Austinmer	Norfolk Island pines	Lawrence Hargrave Drive, Austinmer Main Beach	Lot 3, DP 1110343; Lot 1 DP 172287; Lot 7020, DP 1071551	Local	6151	Amend property description to add extra lots and DP to capture extent of Pines
4.	Austinmer	Norfolk Island pines	North Austinmer Beach	Lot 99, DP 174418, Lots 96 - 100, DP 174418; Lot 1, DP 431661; Lot 7021 and DP 1071551.	Local	6152	Amend property description to add extra lots and DP to capture extent of Pines
5.	Austinmer	Uniting Church	48 Moore Street	Lot 11 & 12 Section C, DP 2111	Local	6507	Amend property description to capture extent of Church Also Heritage Map change – table 5
6.	Austinmer	"Workshop"	67- 69 Moore Street	Lot 1, DP 301323; Lot 1 & 2 DP 1081245	Local	6149	Update address and update property description to match
7.	Austinmer	Austinmer Railway Station	End of Moore Street Lot 1 Railway Lands	Rail reserve Part of Lot 1, DP 1149493	State	6259	Add street address and update property description to match, note only Part of Lot. Also Heritage Map change – table 5

	Suburb	Item Name	Address	Property Description	Significance	Item No	Reason
8.	Austinmer	House "The Outlook"	14 Oceana Parade	Lot 1, DP 231287	Local	61004	Add name of House to item description
9.	Austinmer	House "Cintra"	15 Wigram Road	Lot 18, DP 7559	Local	6150	Add name of House to item description
10.	Austinmer	Norfolk Island pines on former Headlands Hotel site	Yuruga Street	Lots 87-95, DP 9233 Lots 100 and 101, DP 1212173	Local	6504	Amend name to reflect redevelopment of Headlands Hotel and amend Lot & DP
11.	Austinmer	Norfolk Island Pines	Yuruga Street (corner Headlands Avenue)	Lot 1, DP 339004; Lot 7024, DP 1060923; Lot 1, DP 519277; Lot 7302, DP 1149797	Local	6144	Update property description to capture extent of Pines
12.	Balgownie	Balgownie Community Centre	113 Balgownie Road	Lot 5, Section A, DP 938771 Lot 5 DP 1129933	Local	6215	Update property description to match address
13.	Balgownie	Street Front Shop	135 -137 Balgownie Road	Part Lot 2, DP 37904 and Part Lot 3, DP 584503	Local	6213	Update incorrect street address and update property description to match
14.	Balgownie	Balgownie Hotel	141- 43 143 Balgownie Road	Lot 5, DP 872833	Local	61009	Update address to match property description
15.	Balgownie	Balgownie Public School and residence	Balgownie Road (Corner Chalmers Street)	Part Lot 1, DP 709601	Local	6214	Amend name to reflect residence demolished prior to 1977 and correct property description
16.	Bellambi	Bellambi Station Master's Residence	3 Brompton Road	Lot 1, DP 881773 Lot 2 DP 1193269	Local	6359	Add street number to address and update property description to match following subdivision
17.	Bellambi	Bellambi Lake and Sandpit Point	Turner Esplanade	Lot 175, DP 726738; Part Lot 113, DP 751301; Lots 5 and 6, DP 240541; Lots 141 and 157, DP 247217; Lot 2, DP 615377; Lot 7011, DP 1057474; Lot 22, DP 1180717; Lot 7017, DP 1057474	Local	6204	Amend property description capture extent of Lake and Point
18.	Berkeley Unanderra	Site of former "Berkeley House"*	23 Glastonbury Avenue and 191-195 Five Islands Road	Lot 401, DP 845805 and Lot 210, DP 811435	Local	6519	Incorrect Suburb in property description
19.	Brownsville	Brownsville Cemetery, large fig trees and Bunya pine*	33-37 Prince Edward Drive	Lot 18, DP 1023004 and Lot 1, DP 414418	Local	5915	Being amalgamated with item below (5915) with same listing number

	Suburb	Item Name	Address	Property Description	Significance	Item No	Reason
20.	Brownsville	Osborne Memorial St Luke's Church and Cemetery Complex (Including Church Hall and Landscape)*	33-37 35 Prince Edward Drive	Part Lot 18, DP 751263 and Lot 18, DP 1023004 Lot 203 DP 1234890	Local	5915	Update incorrect street address and update property description to match. Being amalgamated with item below with same listing number (5915). Also Heritage Map change – table 5
21.	Brownsville	Church Hall former Episcopal Church of St Luke	33-37 Prince Edward Drive	Lot 18, DP 1023004	Local	5915	Being amalgamated with item above (5915) with same listing number
22.	Bulli	Rail Bridge-Bulli Colliery Rail Bridge and Alignment	Over Princes Highway, Near Hobart Street Junction	Rail Reserve	Local	5988	Merged with item number 6527 – Bulli Colliery Rail Bridge and Alignment (former)*
23.	Bulli	Former railway route* Bulli Colliery Rail Bridge and Alignment (Former)*	Bulli Colliery to rail bridge embankments	Lot 2, DP 1094964 Lot 50, DP 1045297; Lot 52, 53, DP 1201697	Local	6527	Amend name to reflect consolidated listing with Colliery Rail Bridge number 5988 - and update property description to capture alignment Also Heritage Map change – table 5
24.	Bulli	Norfolk Island Pines Beach Front Planting	Bulli Point, Point Street	Foreshore Lots 1-12, DP 7813; Lot 103, DP 7813 and Lot 1, DP 231244	Local	6191	Amend property description to capture extent of Pines Also Heritage Map change – table 5
25.	Bulli	Site of Captain Westmacott's homestead "Sandon Cottage"	Bulli Point (Sandon Point) Trig Station Sandon Point, Point Street	Lots 1-6 and 103, DP 7813 Part of Lot 1 DP 231244	Local	6358	Error in description of original listing site actually captures "Sandon Cottage" Also Heritage Map change – table 5
26.	Bulli	Bulli General Cemetery*	Carrington Street	Lot 7309, DP 1144553	Local	6451	Add property description to LEP listing.
27.	Bulli	Houses Row of Federation Houses	81 87-101 Farrell Road	Lots 9-16, DP 6454	Local	6182	Minor Street address correction
28.	Bulli	Federation House	8 Fowler Road Street	Lot 2, DP 38367	Local	6180	Correct Street name and amend listing name
29.	Bulli	Victorian House	10 Fowler Road Street	Lot 1, DP 220111	Local	6181	Correct Street name and amend listing name

	Suburb	Item Name	Address	Property Description	Significance	Item No	Reason
30.	Bulli	Bulli Railway Station	Franklin Avenue and Railway Street Lot 100 Park Road	Rail reserve Part of Lot 100, DP 1141139	Local. State	6484	Site subject to state listing, significance is amended accordingly and property description to match State Heritage Curtilage (SHR: 01829) Also Heritage Map change – table 5
31.	Bulli	Bulli Collieries— includes shaft No 1, shaft No 2 original shaft sinking head frame, old pit top, old furnace shaft and pit town remains*	Hobart Street	Lot 1, DP 430752; Lot 50, DP 1045297; Part Lot 23, DP 751301 and Lot 3, DP 255282; Lot 2374, DP 1120421; Lot 3 DP 1185534	Local	5924	Update property description to cover extent of Colliery
32.	Bulli	Federation House, Former Anglican Rectory	54 - 56 Park Road	Lot 1002, DP 873075	Local	6177	Minor Street address correction Also Heritage Map change – table 5
33.	Bulli	Memorial Obelisk	66 Park Road Lot 100 Park Road	Lot 801, DP 774190 Lot 100, DP 1141139	Local	6174 61081	Heritage Consultant advised Obelisk is a separate item to the adjacent St Augustine Anglican Church and Cemetery, a new separate listing to reflect this advice has been created. Also Heritage Map change – table 5
34.	Bulli	Bulli Station Master's Residence	41 Park Road	Lot 1, DP 809643	Local	6500	Add street number to match property description
35.	Bulli	Former Joint Stock Bank	203 233 Princes Highway	Lot 1, DP 799054	Local	5985	Update address to match property description
36.	Bulli	Victorian House	230 Princes Highway	Lot 162, DP 602341 Lot 2, DP 1130117	Local	6447	Update property description to match address and update listing name Also Heritage Map change – table 5
37.	Bulli	Former Bulli Shire Council Chambers	328-330 Princes Highway	Lot A, DP 421249	Local	6184	Update address to match property description
38.	Bulli	WWI Memorial	Princes Highway, (Slacky Flat Park)	Lot 2, DP 772593 Lot 33, DP 1182831	Local	6444	Update property description to match address

	Suburb	Item Name	Address	Property Description	Significance	Item No	Reason
39.	Bulli	Former Bulli Railway Guesthouse	1 Railway Street 8 Station Street	Lot A, DP 159222 Lot 4 DP 1234087	Local	5987	Update property description due to Subdivision of Woolworths Site and amend address to match. Also Heritage Map Change – Table 5
40.	Cataract Woonona	Site of former "Biddulph Farm"*	Mt Ousley Road intersection with Rixons Pass Road	Lot 30, DP 751301	Local	61064	Change to include only the eastern portion of Lot 30 DP 751301 as per recommendation of RMS Statement of Heritage Impact prepared by Artefact dated November 2016 Update suburb Also Heritage Map change – table 5
41.	Cleveland	Tramway alignment (former) (see also under suburb of Horsley)	Cleveland Road and Burringbar Street, running east-west along the southern boundary of lots	Lot 1, DP 220843; Lot 56, DP 751278	Local	61069	Item is covered by listing under Horsley with same item number
42.	Clifton	Cottage	6 Clifton School Parade	Lot 200, DP 1070345 Lot 5, DP 1175954	Local	6133	Add street number and amend property description to match Also Heritage Map change – table 5
43.	Clifton	Former School Residence	30 Clifton School Parade	Lot 21, DP 1123807 Lot 216 DP 1252684	Local	6134	Add street address and amend property description to match Also Heritage Map change – table 5
44.	Clifton	Cliff vegetation and Moranga Park	Lot 11 Lawrence Hargrave Drive	Lot 11, DP 1137408	Local	6347	Add street number to address
45.	Clifton	Imperial Hotel	317 Lawrence Hargrave Drive	Lot 100, DP 118518	Local	6135	Add street number and amend property description to match
46.	Coalcliff	Coalcliff Colliery Shaft Mine – including and Coke Works ovens*	280 Lawrence Hargrave Drive	Lot 58, DP 1097339; Lot 13, DP 1137408; Lot 1, DP 703488; Lot 11, DP 1132791 and Railway Corridor	Local	6348	Add street number and amend property description to match. Add railway corridor that is also captured to property description. Amend listing name to include Coke Works

	Suburb	Item Name	Address	Property Description	Significance	Item No	Reason
47.	Coalcliff	Coalcliff Colliery jetty mine—including entrance portal*	East of Lawrence Hargrave Drive	Lot 7037, DP 1117499 and Crown land	Local	5922	Amend property description to reflect land holding
48.	Coalcliff	Coalcliff Tunnel No 8*	Railway Tunnel, Illawarra Line	Lot 32, DP 881726 Lot 1, DP-1188960 Railway Corridor	Local	6258	Update property description to note located in railway corridor
49.	Coledale	Coledale Railway Station	Coledale Railway Street	Rail reserve Part of Lot 1, DP 1188983	Local	6350	Incorrect address, update property description to match. Note Part lot Also Heritage Map change – table 5
50.	Coledale	Norfolk Island Pines	Beach front Coledale Beach, Lawrence Hargrave Drive	Part Lot 11, DP 752054; Lot 1, DP 1204195 and Lot 1, DP 1168311	Local	6143	Amend property description to capture extent of Pines
51.	Mount Saint Thomas	Fort Drummond	Television Avenue	Lots 1 and 3, DP 208194	Local	6405	Two listings for 6405, consolidated to one listing under Mount Saint Thomas
52.	Corrimal	Ficus obliqua	Bloomfield Park, 10 Lydon Street	Lot 1, DP 214743; Lot 51, DP 12423; Lot 31, DP 1006012	Local	6465	Amend property description to capture extent of natural park area
53.	Corrimal	"Mountain View" "Wilgendene"	14 Jones Place	Lot 126, DP 544292	Local	6201	Incorrect name of building listed on LEP
54.	Corrimal	Former Headmaster's Residence—Corrimal Public School	96-98 Princes Highway	Lot 1, DP 835462	Local	6462	Amend address to match property description
55.	Corrimal	Palm Court Corrimal Hotel	264–268 Princes Highway	Lot 101, DP 1004200	Local	6462 6464	Item number is incorrect and change to name to reflect current Hotel name
56.	Corrimal	Ziem's Shops and Outbuildings	328-330 Princes Highway	Lot 104 & 105, DP 1062386	Local	6463	Update to correct address and update property description to match. Also Heritage Map change – table 5
57.	Corrimal	Catholic Cemetery*	116 Princes Highway	Lot 1, DP 1037746	Local	6360	Add Street number to match property description
58.	Corrimal	Phil Adams Park	Railway and Duff Parade	Lot 4 Lot 14, DP 586795	Local	6209	Add name of Park to listing and correct property description
59.	Corrimal	War Memorial	Corrimal Memorial Park, 92-96 Railway Street	Unknown Lot 1, DP 1140149	Local	6210	Add street address and add property description to match

	Suburb	Item Name	Address	Property Description	Significance	Item No	Reason
60.	Corrimal	Corrimal Public School	Willga Street 100 Princes Highway	Lot 2, DP 835462	Local	6205	Update address to match property description
61.	Dapto	Military Bunker—Mt Brown Reserve	Mt Brown Reserve, Bright Parade	Part Lot 4, DP 223746	Local	61016	Update listing name and add Mt Brown Reserve to address
62.	Dapto	Bunya Pine	89 93 - 108 Princes Highway	Lot 1, DP 1050533	Local	61025	Update address to match property description Also Heritage Map change – table 5
63.	Kembla Grange Dapto	Hoop Pines	Part Lot 223 Paynes Road	Part Lot 223, DP 751278	Local	6328	Update address and suburb to match property description Also Heritage Map change – table 5
64.	Dapto	Dapto Hotel	102–110 Princes Highway	Lot 1, Section A , DP 564523	Local	61022	Update property description to match address
65.	Dapto	Mt Brown reserve Landscape Area	Mt Brown Reserve	Lot 4, DP 223746; Lot 12, DP 233464; Lot 109, DP 1050302 and Lot 22, DP 774118 and Lots 31 DP 1175058, Lot 141 DP 2239830, Lot 52 DP 1233938, Lot 6, 7, 9, 10 & 11 DP 1147392, Lot 50 & 51 DP 1233938	Local	6339	Update Property description to cover Reserve Area and remove subdivided residential lots. (Reserve also partially in the suburbs of Koonawarra and Yallah). Updated Lots and DP's to remove residential lots and capture correct extent. Also Heritage Map change – table 5
66.	Dapto	Dapto Railway Station	Station Street	Part of Lot 2, DP 856667	Local	6435	Update property description to note Part of Lot.
67.	Dombarton	Railway Cutting—Unanderra/ Moss Vale railway line	Dombarton Lot 1 Reddalls Road	Lot 1, DP 185282	Local	6499	Add address to match property description. Also Heritage Map change – table 5
68.	Dombarton	“Stream Hill” Homestead, barn, dairy and feed shed	231 Sheaffes Road	Lot 23, DP 790915	Local	6323	Add street number to match property description
69.	Fairy Meadow	Balgownie Migrant Workers Hostel	Huts 201, 204 and 210, Cowper Street 9 Squires Way	Part Lot 1, DP 719865 Lot 2 DP 1172135	State	61075	Update to match address and property description

	Suburb	Item Name	Address	Property Description	Significance	Item No	Reason
70.	Fairy Meadow North Wollongong	Seafield House and Graduation Works*	Puckey's Estate, Squires Way, North Beach	MSP 14349 Lot 9, DP 1163861	Local	61037	Update suburb and add correct address and property description for Puckey's Estate
71.	Fairy Meadow Fernhill	House "Seacroft House"	457- 459 Princes Highway	Lot 202, DP 804501	Local	6212	Incorrect suburb for address and update street number to match property description
72.	Farmborough Heights	House "Non Such" / "Farmborough"	351 Farmborough Road	Lot 1, DP 628538	Local	6318	Add street number to match property description. Also Heritage Map change – table 5
73.	Farmborough Heights Kembla Heights	4 Cottages and gardens- Cottages and Edna Walling Garden Precinct*	End of 353 Farmborough Road	Lot 17, DP 255285	Local	6496	Name updated to reflect demolition of one cottage by NPWS and add asterisk to denote archaeological site. Add street number to match property description and correct suburb. Also Heritage Map change – table 5
74.	Farmborough Heights Kembla Heights	Pit Pony Stables, PK2 Mine Precinct*	West end of 353 Farmborough Road	Lot 17, DP 255285	Local	6320	Add street number to match property description and correct suburb. Update listing name to differentiate from Pit Pony Stables at Mt Kembla Also Heritage Map change – table 5
75.	Figtree	Group of fig trees Fig Tree	Figtree Villas, 69 O'Briens Road.	Lot 124, DP 864159	Local	6293	Update name to reflect loss of some figs and add street numbers to match property description
76.	Figtree	"Greenhills" and "Hillside" and Gardens	170-190 Princes Highway	Lot 100, DP 1047547 Lots 104 -111, DP 1132818	Local	6403	Add street number and update property description to match address. Also Heritage Map change – table 5
77.	Helensburgh	Metropolitan Colliery*	Helensburgh Parkes Street	MP Lease 25 Lot 7304, DP 1142152	Local	5921	Add street address to and update property description to match
78.	Helensburgh	Railway Tunnel (disused)*	Off Cawley Road	Lot 1, DP 248826 Lot 7, DP 1140314; Act No MP/Lease 35 and MP/Lease 41	Local	6345	Update property description to match mapping

	Suburb	Item Name	Address	Property Description	Significance	Item No	Reason
79.	Helensburgh	Helensburgh Cemetery*	Cemetery Road	Lot 7068, Crown DP 93064	Local	6123	Add name to cemetery and update property description to match address.
80.	Helensburgh	School Residence	End of Fletcher Street	Part Lot 136, DP 752033	Local	6111	School Residence demolished. Consolidate item with same item name below (6111)
81.	Helensburgh	Cottage	12 Foster Street	Lot 294, DP 752033 Lot 100, DP 1129182	Local	6108	Original listing has been subdivided update to new property description. Also Heritage Map change – table 5
82.	Helensburgh	"Wildys"	16 Hay Street	Part Lot 4, Section 9, DP 758513 Lot 23, DP 933864	Local	6120	Update property description to match address
83.	Helensburgh	Helensburgh Primary School and site of former School Residence*	Lukin Street and Fletcher Street	Part Pt Lot 136, DP 752033, Lot 761 DP 752033	Local	6111	Add property description and consolidate with above, amend to remove Part Lot. Add playground to listing (Lot 761 DP 752033). Also Heritage Map Change – Table 5
84.	Helensburgh	Waterfall General (Garrawarra) Cemetery*	Princes Highway	Lot 4 and part of Lot 3, DP 840501 and Part of Lot 1, DP 11604 Lot 7332, DP 1160404	Local	61028	Update incorrect property description

	Suburb	Item Name	Address	Property Description	Significance	Item No	Reason
85.	Helensburgh	Garrawarra Hospital including: gates and gatehouse, administration building, kitchen blocks, kitchen and store block, staff cafeteria, nurses hostel and residential houses	Old 9 Princes Highway	Lot 2, DP 840501 and Lot 4, DP 851304	Local	6486	Add street number to property address
86.	Helensburgh	Helensburgh Park, Charles Harper Monument and Pines	Parkes Street 4 Walker Street	Crown Land Lot 7065, DP 1031042	Local	6124	Two items with same LEP number consolidated to cover Park and Monument and add correct property description
87.	Helensburgh	Charles Harper monument and park	Parkes Street	Crown Land	Local	6124	Two items with same LEP number consolidated to cover Park and Monument
88.	Helensburgh	House and associated land Interwar House and Land*	43–49 Princes Highway	Lot 713, DP 752033; Lot 911 DP 752033	Local	6505	Update property description to cover extent of site including land and amend item name
89.	Helensburgh	Masonic Temple	1 - 1A Robertson Street	Lots 823 and 824, DP 752033	Local	6104	Add street number to address and update to match property description
90.	Helensburgh	Sri Venkateswara Temple	1 Temple Road	Lot 15, DP 255197	Local	6122	Add street number to address and update to match property description
91.	Helensburgh	Helensburgh Railway station	Tunnel Road Lot 9 Wilsons Creek Road	Rail reserve Part of Lot 9, DP 1129965	State	6343	Add identifying suburb to name and add property description, note Part Lot. Also Heritage Map change – table 5
92.	Helensburgh	Railway Tunnel (disused), railway platform, railway tunnels*	Corner Tunnel Road and Old Station Road	Rail reserve and Lot 10, DP 1129965, Lot 7310 Crown DP 1152384, Lot 1, DP 248826; Lot 1, DP 815356; and Lot 100, DP 839934	Local	6482	Update property description to match mapping
93.	Helensburgh	Helensburgh Railway Station	Tunnel Road	Rail reserve Part of Lot 9, DP 1129965	State	6343	Update property description to match mapping and note Part of lot 9

	Suburb	Item Name	Address	Property Description	Significance	Item No	Reason
94.	Helensburgh	Railway Cottage	Corner Tunnel Road and Vera Street 3 Vera Street	Lot 1, DP 816623	Local	6107	Update address to match property description
95.	Horsley	Former Tramway alignment (former)* (see also under suburb of Cleveland)	Bong Bong Road Lot 834 Wholahan Avenue and Public Reserve 44 Mallion Avenue	Lot 601, DP 1054648; Lot 62, DP 751278 Lot 228 DP 1165205 and Lot 834 DP 1172488	Local	61069	Update address to match two Council reserves and remove private owners in Subdivision. Update property description to match address. Add asterisk to note that this is an archaeological site. Also Heritage Map change – table 5
96.	Huntley	Huntley Colliery*	Off Avondale Colliery Road Lot 101 Avondale Road	Lots 26 and 27, DP 3083 Lot 101 DP 1247603	Local	7102	Update address and property description to match mapping
97.	Huntley	Trees (former site of "Benares")*	410 Cleveland Road	Lot 101, DP 856793	Local	5979	Add asterisk to note that this is an Archaeological site Also Heritage Map change – table 5
98.	Huntley	Sunnyside Farm and Outbuildings*	Lot 1 Bong Bong Road Huntley 360 Cleveland Road	Lot 1 DP 810104 Lot 2 DP 810104	Local	61080	Add asterisk to note that this is an archaeological site and update property description to reflect subdivision. (Note: At the time of the Council Resolution dated 25 May 2020 this property was known as Lot 1 Bong Bong Road Huntley. A subdivision has since been approved and this change has now been reflected).
99.	Huntley	Site of Former "Waples" Butchery*	Lot 1 Bong Bong Road Huntley	Lot 1 DP 810104	Local	61079	Add asterisk to note that this is an archaeological site Also Heritage Map change – table 5
100.	Huntley	Site of Former Swan Homestead*	Lot 1 Bong Bong Road Huntley	Lot 1 DP 810104	Local	61082	Add asterisk to note that this is an archaeological site

	Suburb	Item Name	Address	Property Description	Significance	Item No	Reason
101.	Kanahooka	Smelter Rail Route*	Former alignment behind properties fronting Thirroul Road, Edgeworth Street Avenue and William Beach Road extending between Kanahooka Road, Field Street and Webb Park	Lots 1 and 3, DP 546902 -	Local	61044	Update incorrect street name
102.	Kanahooka	Former Dapto Smelter*	Kanahooka Road	Lot 415 DP 1060164 Lots 10-33, 40-47, 49-53, 55, 57, 59-77, 79-101 DP 1159882, Lots 240-241 DP 1185005, Lot 1-2 DP 1203820, Lots 3-4 DP 1203823, Lots 5-6 DP 1203822, Lots 7-8 DP 1203821, Lots 9-10 DP 1203824, Lots 11-12 DP 1203826, Lots 1-2 DP 1220152, Lots 1-2 DP 1218433, Lots 1-2 1203058	Local	5953	Add affected property Descriptions to reflect Brooks Reach Subdivision
103.	Keiraville	Significant Trees in Reserve	Gipps Road Reserve, Shoobert Crescent Public reserve between Gipps Road and Shoobert Crescent	Lot 165, DP 203864	Local	6513	Simplify Address
104.	Keiraville	"Gleniffer Brae" and surrounding Sorenson Garden	Wollongong Botanic Garden, Off Murphy's Avenue 48 Murphys Avenue	Lot 3 DP 252694, Lot 1 DP 252694 and Lot 2 DP 252694	State	5940	Update property description to align with State Heritage Listing and add correct address as recommended in Gleniffer Brae CMP (Architectural Projects, 2019)
105.	Kembla Grange	Former "Barlyn" homestead site, including gardens and dairy*	105 Darkes Road	Lot B, DP 161785 Lot 202, DP 1192033	Local	6325	Add street number to address and update to match property description

	Suburb	Item Name	Address	Property Description	Significance	Item No	Reason
106.	Kembla Grange	Newton Park and Gardens	451 Princes Highway, (next to Kembla Grange racecourse)	Lot 12, DP 829115 1238073	Local	5949	Add street number to address and update property description to reflect 2016 subdivision
107.	Kembla Grange	Settlers' Cemetery and World War II cemetery	47 Reddalls Road	Lot 7002, DP 1055632; Lot 114, DP 771098	Local	5989	Incorrect item name and amend property description to cover whole Cemetery and update address to match
108.	Kembla Grange	Slab Hut	303 Reddalls Road and adjoining road reserve	Lot 103, DP 840320 and Road reserve	Local	6433	Update property description to include road reserve. Also Heritage Map change – table 5
109.	Kembla Grange	"Glen Ayre" Homestead	167 Sheaffes Road	Lot 1, DP 71431	Local	6322	Add street number to address
110.	Kembla Grange	"Stane Dyke" Homestead and Outbuildings	Sheaffes Road 17 Stane Dyke Road	Lot 1, DP 986796 Lot 1000 DP 1239565	Local	5976	Add name of Homestead to LEP and update property description to reflect subdivision. Also Heritage Map change – table 5
111.	Kembla Grange	West Dapto Public School and Residence (former)	150 Sheaffes Road	Lot 1, DP 795173	Local	5975	Add street number to address
112.	Kembla Grange	Settler's Cemetery	West Dapto Road Reddalls Road	Lot 113, DP 771098	Local	6327	Update name to match correct Cemetery and update address to match property description
113.	Kembla Grange	Kembla Grange Racecourse Railway Station	Corner of West Dapto Road and Princes Highway (on South Coast Rail Line)	Lot 44, DP 1189256	Local	61061	Add property description to match listed address
114.	Kembla Heights	Site of Pioneer Kerosene Works*	Between American Creek and Cordeaux Road	Part Lot 4, DP 751278 Lot 1 & 3, DP 1103781	Local	6411	Inaccurate area mapped due to uncertain location. Update property address and description to match updated mapping. Also Heritage Map change – table 5
115.	Kembla Heights	Windy Gully Cemetery*	Lot 3 560 Cordeaux Road, Windy Gully	Lot 172, DP 751278 Lot 3 DP 1103781	Local	5941	Update property description to match updated address following Council renumber project and add item name. Also Heritage Map change – table 5

	Suburb	Item Name	Address	Property Description	Significance	Item No	Reason
116.	Kembla Heights	Row of Miners' Cottages and Club Room	135 595 Cordeaux Road, Windy Gully	Lot 1, DP 551243	Local	5942	Update street number to reflect Council renumbering project
117.	Kembla Heights	Former Post Office	Lot 3 Harry Graham Drive	Part Lot 160, DP 751278 Part of Lot 3, DP 1103666	Local	5946	Add address to LEP and update property description to match. Also Heritage Map change – table 5
118.	Kembla Heights	House	Lot 1 Harry Graham Drive	Lot 1, DP 986723; Lot 21, DP 1190749 and Lot 161, DP 1196124	Local	6410	Update property description to match address
119.	Kembla Heights	Mt Kembla Colliery—including site of mine workings, portal, mine air shaft and pit pony stables*	Lot 1 Harry Graham Drive	Lot 2, DP 606150 Lots 1 & 2, DP 1103666; Lot 21, DP 1190749 and Lot 22, DP 1076092	Local	7105	Update address to match property description which covers whole Colliery site
120.	Kembla Heights	Nebo Colliery*	Lot 1-3 Harry Graham Drive	Lot 1, DP 1103666; Lot 1, DP 1103781 and Lot 3, DP 1103666	Local	7104	Update address to match property description which covers whole Colliery site
121.	Kembla Heights	Mine Manager's Residence	East of Lot 1 Harry Graham Drive	Part Lot 74, DP 751278 Lot 1, DP 1103666	Local	5947	Update address to match property description
122.	Lake Heights	Fig Tree	8-10 6-8 Grandview Parade	Lots 260 and 261 and 262, DP 15174	Local	61013	Update address to match property description and update property description to match mapping
123.	Lilyvale	Shacks and cabins Royal National Park Coastal Cabin Communities	Burning Palms, Royal National Park	Lot 1, DP 56059 Lot 101, DP 1193169	Local State	6483	Update significance and amend listing name and property description to match State Heritage Listing (SHR: 01878). Also Heritage Map change – table 5
124.	Lilyvale	Shacks and cabins Royal National Park Coastal Cabin Communities	Era Beach, Royal National Park	Lot 2, DP 63741 Lot 101, DP 1193169	Local State	6483	Update significance and amend listing name and property description to match State Heritage Listing (SHR: 01878). Also Heritage Map change – table 5
125.	Lilyvale	Shacks and cabins Royal National Park Coastal Cabin Communities	Little Garie Beach, Royal National Park	Lot 1, DP 752018, Mineral Leases 2 and 3, DP 752018 Lots 13 & 44, DP 752018	Local State	6483	Update significance and amend listing name and property description to match State Heritage Listing (SHR: 01878). Also Heritage Map change – table 5

	Suburb	Item Name	Address	Property Description	Significance	Item No	Reason
126.	Mangerton	Mangerton Park	19 25 Eastern Avenue to end of Eirene Street Avenue.	Lot 2, DP 512389; Lot 226, DP 24688; and Lot 42, DP 27316; Lot 43, DP 27316 and Lot 5, DP 229828	Local	6280	Incorrect Address – update property description to match correct address
127.	Mangerton Coniston	Stand of Spotted Gum	Behind public reserve off Milne Crescent Lot 4 Robertson street, Coniston	Lot 4, DP 838267	Local	6404	Incorrect suburb and address update to match property description
128.	Mangerton Mount Saint Thomas	Fort Drummond including Stand of Spotted Gum	Mt Drummond, WIN TV and RAAF Site 1 Television Avenue, Mt Drummond	Lots 1 and 3, DP 208194	Local	6405	Consolidated two items under same item number 6405 to one listing. Update address to match property description
129.	Mount Saint Thomas	Fort Drummond	Television Avenue	Lots 1 and 3, DP 208194	Local	6405	Consolidated to one listing above
130.	Mangerton	Streetscape of Mature Blackbutts and Turpentine	Area around Reservoir Street, Norman Street, Meares Avenue and Eirene Street Eirene Avenue	Road reserve and Lot 14, DP 213805; Lot 1, DP 310077; Lot 2, DP 617042 and Lot 1, DP 120714	Local	6469	Incorrect street name listed, update property description to match address
131.	Marshall Mount	Marshall Mount Progress Association Hall	450 Marshall Road	Lot 1, DP 396100 and Lot 12 DP 790746	Local	61027	Update property description to match LEP mapping
132.	Mt Kembla	Post Office/Store	314 Cordeaux Road	Lot 20, DP 855333 Lot 1 & 3, DP 1216466	Local	5945	Update property description to match address. Also Heritage Map change – table 5
133.	Mt Kembla	Mt Kembla Public School and Headmaster's Residence	323–327 Cordeaux Road	Lot 4, DP 126784 Lots 1–4, DP 126784	Local	5943	Update property description to match address and update School descriptions to “public” for consistency
134.	Mt Kembla	Mt Kembla Hotel	274 Cordeaux Road	Lot 100, DP 717507	Local	5948	Add street number to address to match property description
135.	Mt Keira	Mt Keira Scout Camp	551 Mt Keira Road	Lot 1, DP 255281	Local State Nominated	6471	CMP 2019 notes state significance and add Street Number

	Suburb	Item Name	Address	Property Description	Significance	Item No	Reason
136.	Mt Keira	Mt Keira Demonstration Public School	255 Mt Keira Road	Lots 1 and 2, DP 308171; Lot 1, DP 782592 and Lot 2, DP 782592	Local	5903	Update property description to match address and update School descriptions to "public" for consistency
137.	Mt Keira	Kemira Colliery*	Mt Keira Road	Part Lot 31 and Part Lot 32, DP 751299 Lot 1, DP 852788; Lot 32, DP 1191463; Lot 310, DP 1080848; Part of Lot 3100, DP 1137780 and Lot 6, DP 255281	Local	7101	Update property description to "Part of Lot" as mapping does not cover whole of Lot 3100 DP 1137780
138.	Mt Ousley	Modernist House	31 Burling Avenue	Lot 22, DP 20427 and Lot B, DP 415350	Local	6217	Update property description to match address and amend listing name
139.	North Wollongong	North Wollongong Hotel (formerly Bode's Hotel) and Group of Trees	3 Flinders Street	Lot 1, DP 654485	Local	6273	Merged with Group of Trees with same item number at rear of site
140.	North Wollongong	Group of trees	3 Flinders Street (rear of North Wollongong Hotel)	Lot 1, DP 654485	Local	6273	Consolidated with item above with same listing number
141.	North Wollongong Gwynneville	Weatherboard House	31 Foley Street, North Wollongong	Lot 12, DP 614895	Local	6245	Incorrect Suburb update to match address
142.	North Wollongong	North Beach Surf Club	Stuart Park, George Hanley Drive	Lot 2, DP 228880 Lot 3, DP 1136814	Local	61035	Update property description to match address
143.	North Wollongong	Group of Norfolk Island Pines and Canary Island Palms	Stuart Park, George Hanley Drive	Lot 2, DP 228880 Lot 3, DP 1136814	Local	6283	Add correct street address and Update property description to match address
144.	Otford	Shacks and cabins Royal National Park Coastal Cabin Communities	Bulgo Beach, Lady Wakehurst Drive, Royal National Park	Lot 2, DP 63741 Lot 1, DP 56059 and Lot 21 Crown DP 1193149	Local State	6483	Amend listing name and property description. Note not Included in State Heritage Listing, remove change in significance
145.	Otford	Semi-detached Houses	4-7 1,3,5 & 7 Lady Carrington Road	Lots 4-7, DP 817562	Local	6125	Update address to match property description

	Suburb	Item Name	Address	Property Description	Significance	Item No	Reason
146.	Otford	Former station masters house Former Pump Master's House Railway Cottage	40 Lady Carrington Road	Lot 2, DP 817561	Local	61029	Incorrect item description was swapped with item below
147.	Otford	Former railway cottage Former Station Masters House	42 Lady Carrington Road	Lot 1, DP 817561	Local	61001	Incorrect item description
148.	Otford	Former Headmaster's Residence	35 Station Road	Lot 1, DP 1119060 Lot 1 and 2, DP 1193918	Local	6126	Update property description to match address
149.	Otford	Otford Tunnel* and Old Railway Alignment	Between Stanwell Park/Otford on disused railway line	Lot 1, DP 668532 DP 752018	State	6131	Update property description to match existing mapping and update listing name
150.	Port Kembla	Battery Observation Post	15 25-29 Gallipoli Street	Lot 2, DP 1008216 Lot 15, DP 1138179	Local	6594	Incorrect address, update property description to match correct address
151.	Port Kembla	Remains of Original Ocean Baths*	MM Beach , Gloucester Boulevard	Lot 7008, Crown DP 1059827	Local	6477	Add name of location and update property description
152.	Port Kembla	Hill 60*, Fisherman's Beach, Boilers Point, Red Point and MM Beach*	Hill 60, Fisherman's Beach, Boilers Point and MM Beach	Lot 3, DP 86079; Lots 1 and 3, DP 531524; Lots 1 and 2, DP 614555; Reserve 71700 and 73221; Lot 1, DP 614555; Lot 1, DP 152538 and Lots 7008-7010 and 7048-7050, DP 1052504; Lot 7048, DP 1052504; Lot 7050, DP 1061649; Lot 7009, DP 1059827; Lot 7049, DP 1061648; Lot 7008, DP 1059827, Lots 1 & 2 DP 706046, Lot 2 DP 614555, Lot 90 DP 200729	State	61043	Consolidated several Hill 60 listings (6302, 6417, 6117) and update property description to cover whole extend of site covered by Hill 60 Conservation Management Plan
153.	Port Kembla	Saint Kliment Ohridski, Macedonian Orthodox Church	58-60 60-62 Keira Street	Lots 8 and 9, Section 3, DP 8703	Local	61012	Update address to match property description
154.	Port Kembla	Former Fire Station	99 Military Road	Lots 13 and 14, Section 3, DP 5868 Lot 1, DP 1224353	Local	6307	Update property description to match address

	Suburb	Item Name	Address	Property Description	Significance	Item No	Reason
155.	Port Kembla	St Stephen's Anglican Church of Australia, including Rectory and Hall	111 Military Road	Lots 34, 35 and 36, DP 7804	Local	6305	Update property description to match address. Also Heritage Map change – table 5
156.	Port Kembla	House and Shop	123 Military Road	Lot 28, Section 4, DP 7804	Local	6311	Add street number to match property description. Also Heritage Map change – table 5
157.	Port Kembla	Site of Port Kembla Primary School*	Lot 1 Military Road	Lot 1, DP 811699	Local	6304	Update item description to reflect demolition of site following fire (Note: This item was described as Military Road, Port Kembla as per the Council Resolution dated 25 May 2020. This has since been amended to reflect the correct address).
158.	Port Kembla	Red Point/Hill 60 landscape*	Off Military Road	Lot 3, DP 86079; Lot 1, DP 531524; Lot 1, DP 614555 and Reserve 73221; Lot 2, DP 614555 and Lot 3, DP 531524	State	6417	Consolidate duplicated listing to Hill 60 listing number 61043
159.	Port Kembla	Gun emplacement, tunnels and isolated concrete bunkers*	Hill 60 Battery, Hill 60, Boilers Point	Lot 1, DP 531524; Lot 1, DP 614555 and Lot 2, DP 614555	State	6417	Consolidate duplicated listing to Hill 60 listing number 61043
160.	Port Kembla	Port Kembla Olympic Pool	Olympic Boulevard	Lot 2, DP 345786 and Lot 51, DP 1047304	Local	6431	Address spelt incorrectly add extra lot to cover whole Pool site. Also Heritage Map change – table 5
161.	Port Kembla	Coomaditchie Lagoon and surrounds*	Parker Street Cowper Street	Lot 1, DP 182391	Local	6424	Update name as per correct spelling. Update address to match property description. Also Heritage Map change – table 5
162.	Port Kembla	Former Commonwealth Bank	31–33 Wentworth Street	Lot 3, Section 6, DP 5868	Local	6308	Update item description to match current building use
163.	Port Kembla	"Guinery's", Port Kembla Hotel	54–58 Wentworth Street	Lots 31 and 32, Section 2, DP 5868	Local	6421	Update property description to match address. Also Heritage Map change – table 5

	Suburb	Item Name	Address	Property Description	Significance	Item No	Reason
164.	Primbee	Fig Tree	Reserve corner James Avenue and Korungulla Avenue Crescent, Primbee (Ray Crump Oval)	Lots 159 and 160, DP 9753	Local	61014	Update incorrect street name
165.	Russell Vale Corrimal	South Bulli Colliery*	Broker Street Lot 1 and 7 Princes Highway	Lot 31, DP 1006012 Lot 1, DP 1046070; Lots 1, 2 & 3, DP 1052074; Lot 1, DP 77407; Lot 1, DP 534522; Lot 1, DP 976144; Lot 1, DP 986676; Lot 1, DP 652833; Lot 1, DP 1022945 and Lots 1 & 2, DP 5323	Local	5928	Incorrect address and suburb update to match curtilage of Colliery and update property description to match address
166.	Russell Vale	Moreton Bay Fig	Russell Vale Golf Course, 618 Princes Highway	Lot 855, DP 1105102	Local	6211	Add Street address of golf course to match property description. Also Heritage Map change – table 5
167.	Russell Vale	Hills Figs Fig Trees	50 Terania Street	Road reserve and Lot 25 DP 23149	Local	6202	Update item description to reflect two species of Figs present and add street number to address and update property description to match. Also Heritage Map change – table 5
168.	Scarborough	Scarborough Public Primary School	371–381 Lawrence Hargrave Drive	Lots 18-29, Section 2, DP 2281	Local	6137	Update property description to match address and Update School descriptions to “public” for consistency
169.	Scarborough	Row of Miners’ Cottages	438, 440, 442, 443, 444, 445, 449, 453 and 453A Lawrence Hargrave Drive.	Lot 23, DP 740434; Lot 24, DP 740434; Lot 25, DP 740434; Lot 26, DP 740434; Lot 7, Section B, DP 2693; Lot B, DP 431274; Lot C, DP 431274; Lot 90, DP 835584 and Lot 91, DP 835584	Local	6351	Update Address to match property description
170.	Scarborough	Scarborough Railway Station	Scarborough Lot 1 Railway Avenue	Rail reserve Part of Lot 1, DP 811416	State	6349	Add street address and update property description to match, note Part of Lot 1 Also Heritage Map change – table 5

	Suburb	Item Name	Address	Property Description	Significance	Item No	Reason
171.	Stanwell Park	Otford Tunnel and Old Railway Alignment*	Chellow Dene Drive Avenue	Lot 1, DP 668532 Lot 5 DP 1191773, Lot 216 DP 822230, Lot 35 DP 245198, Lot 451 DP 1129219, Lot 90 DP 1091722 and Chellow Dene Avenue Road Reserve.	Local	6131	Update property description to match existing mapping and add Road Reserve
172.	Stanwell Park	"Interbane"	26 8 Lawrence Hargrave Drive	Lot 100, DP 1012889	Local	6346	Update address to match property description
173.	Stanwell Park Stanwell Tops	Lawrence Hargrave Memorial Park	Bald Hill Lookout, Otford Drive Road	Lot 237, DP 5858 Lot 243, DP 658560; Lot 244, DP 658561; Lot 245, DP 658562; Lot 246, DP 658563; Lot 247, DP 658564; Lot 248, DP 658565; Lots 237 & 238, DP 1155156; Lots 239 & 240, DP 11555165; Lot 1, DP 1180011; Lot 4, DP 1191773; Lots 230-236, DP 5858; Lot 1, DP 118841, Lot 1, DP 118842 and Lot 1, DP 309491	Local	5918	Incorrect street name and suburb and update property description to cover curtilage of park. Also Heritage Map change – table 5
174.	Stanwell Park	"Hillcrest"	1A Railway Crescent	Part Lot 58, DP 752054 Lot 5800, DP 1132696	Local	5901	Add street number to listing and update property description to match
175.	Stanwell Park	Railway Viaduct*	Stanwell Creek Gorge	Rail reserve Lot 11, DP 1132791	State	5920	Add correct property description
176.	Stanwell Tops	Former Garden of Peace	Corner Longview Crescent and Stonehaven Road 31 Stonehaven Road	Lot 1, DP 213038	Local	61002	Update address to match property description

	Suburb	Item Name	Address	Property Description	Significance	Item No	Reason
177.	Tarrawanna	Corrimal Colliery*	Lot 2 Hawthorn Street	Lot 2, DP 793302	Local	6480	Add street number to address
178.	Tarrawanna Fernhill	Farrell Park	Douglas Road, Wallace Road and Ross Street	Lot 38, DP 35954	Local	6221	Incorrect suburb
179.	Thirroul	Massandra and Ballinderry	16–24 Fords Road	Lots 1 and 2, DP 618432 Lot 2, DP 618432, Lot 1 DP 656988 and Lots 11 & 12, DP 1187593	Local	6353	Include second house in item description and update property description to match address. Add Lot 1 DP 656988 historic tennis court site as per owners recommendation Also Heritage Map Change – See Table 5
180.	Thirroul	Fig Tree (Ficus obliqua)	54 –58 Fords Road, on the boundary of No 50, 3 and 5 Sylvan Way	Lot 27, DP 1062555 Lot 1, DP 1141284; Lot 2, DP 855965 and Lot 3, DP 855965	Local	6492	Update address and update property description to match
181.	Thirroul	Fig Tree	32A - 32B Hewitts Avenue	Part Lot 20 and Part Lot 21, DP 13365 Lots 202 and 203, DP 1158352	Local	61005	Add street number to address and update property description to match
182.	Thirroul	Former Kings Theatre	264–270 Lawrence Hargrave Drive	Lot 100, DP 1104635 Lot 101, DP 1126857	Local	6155	Update property description to match address
183.	Thirroul	War Memorial WWI (adjacent to former RSL club)	345 Lawrence Hargrave Drive	Part Lot 4, DP 661367 Lot 107 DP 1156609	Local	6162	Update property description to match address
184.	Thirroul	Small Leafed Fig	346, 352 and 354 Lawrence Hargrave Drive	Lot 3, DP 984203; Lot 5, DP 984203 and Lot 1, DP 1221078	Local	6172	Add street numbers to address and update property description to match
185.	Thirroul	Old Railway Barracks	Corner Lawrence Hargrave Drive and Church Street 5 Church Street	Rail reserve Lot 1, DP 1187295	Local	6498	Correct address and update property description to match. Also Heritage Map change – table 5
186.	Thirroul	Thirroul Railway Station	Railway Parade	Rail reserve Part of Lot 107, DP 1156609	State	6352	Add correct property description. And note Part of Lot 107. Also Heritage Map change – table 5

	Suburb	Item Name	Address	Property Description	Significance	Item No	Reason
187.	Thirroul	Row of Federation Houses	2, 4 and 6 Raymond Road	Lot 301, DP 1041575	Local	6167	Update listing name
188.	Thirroul	Thirroul Beach Reserve	The Esplanade Cliff Parade	Part Lot 405, DP 881119; Lots 30 - 33, Section 3, DP 2185 and Lot 1, DP 964636	Local	6171	Correct address and update property description to cover extent of reserve
189.	Unanderra	House "Nudjia"	83A Cummins Street	Lot 23, DP 245683 Lot 2, DP 1135561	Local	6426	Update address to reflect subdivision and update property description to match. Also Heritage Map change – table 5
190.	Unanderra	Former Unanderra Council Chambers and Hall	Corner Princes Highway and Factory Street 144 Princes Highway	Lot 1, DP 860110	Local	6317	Update address to match property description and correct name
191.	Unanderra	Old Unanderra Public School, formerly Charcoal Public School	136 Princes Highway Corner Princes Highway and Victoria Street	Part Lot 2, DP 795162 Lot 100, DP 1186122	Local	6427	Add correct street address and update property description to match address. Also Heritage Map change – table 5
192.	Unanderra	Unanderra Station Master's Residence	Lot 1000 Princes Highway Unanderra Railway Line	Rail reserve Lot 1000, DP 1141456	Local	6428	Add correct property description and update address to match
193.	West Wollongong	Former Roger Therry residence "Keera Vale"	30 Bukari Street	Lot 1, DP 206947	Local	5912	Add name of house to property description
194.	West Wollongong	Moreton Bay Fig	55-59 Princes Highway	Lot 1, DP 839750	Local	6292	Update address to match property description
195.	West Wollongong	Former Mt Keira Inn*	55-59 Princes Highway	Lot 1, DP 839750	Local	6408	Update address to match property description
196.	Windang	Norfolk Island Pines	Shellharbour Road Perkins Beach, Fern Street	Road reserve Lot 7015, DP 1029497	Local	6312	Add correct address and update property description to match

	Suburb	Item Name	Address	Property Description	Significance	Item No	Reason
197.	Wollongong	Former cemetery* Pioneer Rest Park*	Bank Street Kembla Street - Pioneer Rest Park	Unknown Lot 7045, DP 1126831	Local	61038	Add property description and update address to match
198.	Wollongong	Crane Pedestal	Belmore Basin— Wollongong Harbour Endeavour Drive	Wollongong Harbour Lot 1 DP 633814	Local	6399	Add property description and update address to match
199.	Wollongong	Wollongong Town Hall and Former Council Chambers (now Art Gallery)	Burrelli Street (Corner of Kembla Street) 93 Crown Street and 46 Burrelli Street	Lots 1–7, DP 124277; Lot 1, DP 1103977; Lot 1, DP 1108973; Lots 1–6, DP 1131686 and Lot 1, DP 949697 Lots 1-5, DP 1131686 and Lot 1, DP 1161730	Local	6381	Add correct street address and update property description to match
200.	Wollongong	Victorian House	71A-75 Campbell Street	Lot 2 Lot 12, DP 884323	Local	6230	Add correct street number and update property description to match address and update listing name to match Statement of Significance
201.	Wollongong	Wollongong Primary Public School and Former Headmaster's Residence*	67A Church Street	Lots 1–7, DP 781988; Lot 1, DP 61915 and Lots 1 and 2, DP 307856; Lot 1 DP 340380	Local	5935	Consolidated with other item with same item number. Update School descriptions to “public” for consistency, add asterisk to denote archaeological site. Add lot 1 340380 to match mapping amendment. Also Heritage Map change – table 5
202.	Wollongong	Former Allowrie Terrace	69–71 Church Street	Lot 1, DP 126603 and Lot A, DP 163539	Local	6389	Incorrect spelling of item name
203.	Wollongong	St Michael's Anglican Church of Australia including church hall and rectory and Significant Trees	74 Church Street	Lot 102, DP 1101956	State	5905	Update item description to include trees on grounds and consolidate with item below with same listing number
204.	Wollongong	St Michael's Anglican Church of Australia trees in ground (excluding those west of old rectory)	74 Church Street	Lot 102, DP 1101956	Local	5905	Consolidated with above with same item number

	Suburb	Item Name	Address	Property Description	Significance	Item No	Reason
205.	Wollongong	Canary Island Date Palms	84 Church Street—MacCabe Park	Part Lot 12, DP 524803 and Lot 1, DP 227811	Local	6587	Add street number to address to match property description
206.	Wollongong	Memorial Arch	Church Street—MacCabe Park	Part Lot 12, DP 524803	Local	6324	Consolidated with item below with same listing number
207.	Wollongong	Wollongong War Memorial and Frank Andrews Monument	84 Church Street—MacCabe Park	Part Lot 12, DP 524803	Local	6324	Add street number to address to match property description and update item description to include both the War Memorial and Monument. Add correct name to monument as per Resolution of Council 07 May 2005
208.	Wollongong	Smiths Hill Fort	Battery Park, Cliff Road	Lot 69 and Lot 70, DP 751299	Local State	5934	Add correct address and property description and reflect state heritage listing (SHR: 01823). Also Heritage Map change – table 5
209.	Wollongong	Remains of Mt Keira Osborne Wallsend Tramway Bridge	Cliff Road—Osborne Park	Lot 1, DP 62257 Lot 12, DP 212648	Local State	6367	Update property description to match address and reflect state heritage listing (SHR: 01823)
210.	Wollongong	Railway Cuttings and Embankments	Cliff Road—Wollongong Foreshore from North Beach to Belmore Basin	Lot 70, DP 751299	Local State	6306	Reflect state heritage listing (SHR: 01737)
211.	Wollongong	House Alice Villa	117 Corrimal Street	Lot 101, DP 827740	Local	6234	Add house name
212.	Wollongong	Gravestones	9–11 Crown Street—Andrew Lysaght Park	Lots 1–5 and 7, DP 1091530	Local	6383	Consolidated with item below with same listing number
213.	Wollongong	Monument	9–11 Crown Street—Andrew Lysaght Park	Lots 1–5 and 7, DP 1091530	Local	6383	Consolidated with item below with same listing number
214.	Wollongong	Former Roman Catholic cemetery including gravestones and monument*	9–11 Crown Street—Andrew Lysaght Park	Lots 1–5 and 7 Lots 1-7, DP 1091530 and Lot 143, DP 786508	Local	6383	Update property description to match address and consolidate Gravestones and monument that are part of Cemetery into one listings with same number
215.	Wollongong	Norfolk Island Pine	93 Crown Street	Lot 7, DP 124277 Lot 1, DP 1161730	Local	6285	Update property description to match address

	Suburb	Item Name	Address	Property Description	Significance	Item No	Reason
216.	Wollongong	Central Chambers Shop known as 83 Church Street	151 149-161 Crown Street (part)	Lot 1, DP 53763 Lot 1, DP 1094311	Local	6232	Item is not "Central Chambers" Building Error in listing name – Delete proposed amendment and update listing name to reflect historic postal address.
217.	Wollongong	Former Marcus Clark Building	281–291 Crown Street	Lot 1, DP 927806; Lot 1, DP 1087986; Lot 1, DP 82673; and Lot 1, DP 117019 and Lot 1, DP 1198873	Local	6474	Update property description to match address
218.	Wollongong	City Pacific International (former Crown Hotel) Former Crown Hotel	309 Crown Street	Lot 1, DP 807229	Local	6241	Update item description to simplify
219.	Wollongong	Tattersall's Hotel	329-333 Crown Street	Lot 1, DP 807229 DP 222491	Local	6242	Add correct street number and update property description to match
220.	Wollongong	Group of Fig Trees	348–352 Crown Street (grounds of Wollongong Hospital)	Lot 95, Section 3, DP 1258 Lot 200, DP 1206575	Local	5939	Update property description to match address
221.	Wollongong	Wollongong Hospital Nurses' Home	348–352 Crown Street (Wollongong Hospital Site)	Lot 95, Section 3, DP 1258 Lot 200, DP 1206575	State	5939	Update property description to match address
222.	Wollongong	Moreton Bay Fig	363-373 Crown Street (adjacent to Masonic Club)	Lot 1, DP 201949 and Lot 100, DP 1214547	Local	6290	Add correct street number and update property description to match
223.	Wollongong	Moreton Bay Fig	Beatson Park, Crown Street	Lot 12, DP 5507 Lots 1 & 2, DP 1115021	Local	6286	Update property description to match address
224.	Wollongong	House "Hillside"	12 Edward Street	Lot 7, DP 15904	Local	6372	Add name of house to item description
225.	Wollongong	Site of Cokeworks, including remains of coke oven*	Endeavour Drive - Belmore Basin	Part Lot 1, DP 633814	Local State	6406	Reflect state heritage listing (SHR: 01823)
226.	Wollongong	Stone Steps	Endeavour Drive—Belmore Basin—connecting Endeavour Drive to Wharf Area	Lot 1, DP 739591 and Part Lot 1, DP 633814	Local State	6364	Reflect state heritage listing (SHR: 01823). Also Heritage Map change – table 5

	Suburb	Item Name	Address	Property Description	Significance	Item No	Reason
227.	Wollongong	Harbour Steps	Endeavour Drive— Belmore Basin—north- eastern side	Lot 1, DP 739591 and Part Lot 1, DP 633814	Local State	6418	Reflect state heritage listing (SHR: 01823)
228.	Wollongong	Breakwater Light House	Endeavour Drive—End of Breakwater, Wollongong Harbour	Part Lot 1, DP 633814	Local State	5906	Reflect state heritage listing (SHR: 01823)
229.	Wollongong	Flagstaff Hill Fort	Endeavour Drive— Flagstaff Hill	Lots 1 and 2, DP 222318	Local State	5933	Reflect state heritage listing (SHR: 01823)
230.	Wollongong	Wollongong Head Lighthouse	Endeavour Drive— Flagstaff Hill	Lots 1 and 2, DP 222318	Local State	6375	Reflect state heritage listing (SHR: 01823)
231.	Wollongong	Three Guns	Endeavour Drive— Flagstaff Hill	Lot 7024, DP 1072640; Lots 7039–7042, DP 1066112 and Lot 7046, DP 1066112, MSP 2623 Lot 7041, DP 1066112	Local State	6376	Reflect state heritage listing (SHR: 01823)
232.	Wollongong	Seawall*	Endeavour Drive, Flagstaff Point	Lot 7024, DP 1072640; Lots 7039–7042, DP 1066112 and Lot 7046, DP 1066113 MSP 2623 Lot 7040, DP 1066112	Local State	6344	Reflect state heritage listing (SHR: 01823)
233.	Wollongong	Ladies' Baths	Endeavour Drive, south of Flagstaff Point	Lot 7024, DP 1072640; Lots 7039–7042, DP 1066112 and Lot 7046, DP 1066113, MSP 2623	Local State	6373	Reflect state heritage listing (SHR: 01823)
234.	Wollongong	Nuns' Baths	Endeavour Drive, south of Pulpit Rock	Lot 7023, DP 1072640, MSP 2623	Local State	6289	Reflect state heritage listing (SHR: 01823)
235.	Wollongong	House (former coach house) Former Coach House	10A-10B Flinders Street	Lot 101 and 102 DP 579564	Local	6274	Add correct street number to address and update property description to match and amend listing name. Also Heritage Map change – table 5
236.	Wollongong	Old Wollongong Court House	1 Harbour Street (Corner of Cliff Road)	Lot 1, DP 47921	Local State	5908	Reflect state heritage listing (SHR: 01823)
237.	Wollongong	Interwar House	32 Harbour Street	Lot 2, Section 1, DP 152385	Local	6593	Update property description to match address and amend listing name

	Suburb	Item Name	Address	Property Description	Significance	Item No	Reason
238.	Wollongong	St Mary's Convent and secondary girls' school and chapel	15 Harbour Street	Lot 100, DP 861791	Local	6248	Add Street number to match property description
239.	Wollongong	Victorian House	125-129 Keira Street	Lot B, DP 65920	Local	6253	Add correct street number to address to match property description
240.	Wollongong	Group of Interwar Shops	131-147 Keira Street	Lots 1 and 2, DP 152849, and Lot 22, DP 538099, and Lot 100 DP 1254677	Local	6255	Amend property description to match address and amend listing name (Note: At the time of the Council - Resolution dated 22 May 2020 this property description was known as Lots 1 and 2, DP 152849, and Lot 22, DP 538099 and Lot C DP 65920. The property has since been amalgamated and this change is now reflected).
241.	Wollongong	Regent Theatre	197-199 Keira Street	Lot 1, DP 330961 and Lot 18, DP 6323	State	5937	Add correct street number to address to match property description
242.	Wollongong	Small Leafed Figs	94 Kembla Street and 105-107 Church Street	Lot 1, DP 152892; Lot 1, DP 5095 Lot 101, DP 1198164 and Road Reserve	Local	6288	Update property description to match address and amend name to reflect that there is only 1 Fig remaining, as one was damaged through a traffic accident and removed
243.	Wollongong	Wollongong Railway Station Group	Lowden Square Lot 1 Railway Station Square	Part of Lot 1, DP 1001500	State	6382	Update address to match property description and note Part of Lot 1
244.	Wollongong	Bandstand and Marble Plaque Commemorating Bass and Flinders' Landing	Market Place—Market Square Park Market Square, Market Street	MSP 405 Lot 1, DP 1155373	Local	6271	Add correct address and update property description to match
245.	Wollongong	Illawarra Historical Society Museum (Former Wollongong Post Office) Original Wollongong Telegraph and Post Office	11 Market Street	Lot 10, DP 1107297	State	5910	Update name and significance to reflect state heritage listing (SHR: 01940)

	Suburb	Item Name	Address	Property Description	Significance	Item No	Reason
246.	Wollongong	Wollongong Congregational Church	33 Market Street	Part Lot 4, Section 2, DP 975294 Lot 4, DP 1138830	Local	6390	Update property description to match address and update item name
247.	Wollongong	Wollongong Court Houses, c1890 and c1975 Courthouse Complex	43 Market Street	Lot 4, Section 3, DP 975294 Lot 5, DP 1129967	Local	5911	Update property description to match address and update item name
248.	Wollongong	Market Square	Bounded by Market Street, Market Place and Harbour Street	MSP 405 Lot 1, DP 1155373	Local	6386	Update property description to match address
249.	Wollongong North Wollongong	Victorian House	34 Porter Street	Lot 6, Section 1, DP 11656	Local	6470	Incorrect suburb and amend listing name
250.	Wollongong	"Little Milton"	31-33 Smith Street	Lot 101, DP 591663	State	5907	Update address to match property description
251.	Wollongong	Headmaster's residence	53 Smith Street	Lots 1-4, DP 781988 and Lot 1, DP 61915	Local	5935	Consolidated with listing with same item number for Wollongong Public School
252.	Wollongong	"Llanely" Cottage House	86 88 Smith Street	Lot 14, DP 613775 Lot 1, DP 1200134	Local	6395	Update property description to match address following redevelopment of site
253.	Wollongong	Masonic Hall	88 Smith Street	Lot 13, DP 613775 Lot 1, DP 1200134	Local	6396	Update property description to match address following redevelopment of site
254.	Wollongong	Wollongong Cemetery, including Nicholle Vault	Swan Street	Lots 1-5 and 7-20, Section 38, DP 759104, Crown Land, Folio 12, Volume 460 Closed road, and unlisted parcels within Wollongong Cemetery Lot 7025 Crown DP 1026284, Lot 54, DP 751299 and closed road	Local	6282	Update property description to match address and mapping
255.	Wollongong	Three picnic shelters in WA Lang Park	W A Lang Park, Marine Drive	Lot 7047, Crown DP 1073466 and MSP 2948	Local	6269	Amend property description to match address

	Suburb	Item Name	Address	Property Description	Significance	Item No	Reason
256.	Wombarra Coledale	Sawmill*	14–18 Morrison Avenue	Lot D, DP 373278	Local	6256	Incorrect suburb
257.	Wombarra	"Alumar" "Aliummare"	129 Morrison Avenue	Lot 6, DP 1004625	Local	6141	Incorrect item spelling
258.	West Dapto Wongawilli	Coral Vale Kitchen Building (former)	56 60 Smiths Lane	Lot 202, DP 1017684 Lot 309 DP 1203219	Local	61071	Update property and address to reflect "The Vale" subdivision of site. Also Heritage Map change – table 5 (Note: Please note the item number was described incorrectly in the Council Report dated 25 May 2020 as 7928. This has now been updated).
259.	Wongawilli	Anglican Church (former)	57 Wongawilli Road	Lot 3, DP 18020	Local	61068	Add property street address
260.	Wongawilli	Wongawilli Colliery*	Lot 422-425 Wongawilli Road	Part Lot 14, DP 255284; Lot 1, DP 321054 and Part Lot 244, Part Lot 255 and Part Lot 258, DP 751278 Lots 422-425, DP 1123956 and Lot 3, DP 255284	Local	7100	Add street number to address and update property descriptions to match address
261.	Wongawilli	Wongawilli Community Hall	82 Wongawilli Road	Part Lot 42, DP 751278 Lot 421, DP 1108957	Local	61062	Add street number to address and update property descriptions to match address
262.	Wongawilli	Wongawilli Mine Manager's Cottage (former) and Tennis Court	63 Wongawilli Road	Part Lot 14, DP 255284	Local	61067	Add street number to property address
263.	Wongawilli	Cabbage Palms and Moreton Bay Figs Moreton Bay Fig	40 Wongawilli Road Bankbook Park, Bankbook Drive	Lot 203, DP 1017684 Lot 329, DP 1207443	Local	61020	Update address to reflect subdivision and update property description to match. Update listing to reflect remaining Moreton Bay Fig.
264.	Woonona	Woonona Public Infants School	5A Gray Street	Lots 1 and 2 Lots 1- 4, DP 795373	Local	6196	Add street number to address and update property descriptions to Match. Update school description to "public" for consistency
265.	Woonona	Former Bulli Police station and Court House	329–331 Princes Highway	Lot 1, DP 199573	Local	5926	Update item description to reflect current use

	Suburb	Item Name	Address	Property Description	Significance	Item No	Reason
266.	Woonona	Former Vista Theatre	335–339 Princes Highway	Lot 2 Lots 1-3, DP 196949	Local	61008	Update property description to match address
267.	Woonona	Commercial building	373–375 Princes Highway	Lot 10, Section C , DP 605782	Local	6455	Update property description to match address
268.	Woonona	Former Woonona Uniting Church	444–448 Princes Highway 2-8 Popes Road	Lot 1, DP 1109952 Lot 71, DP 1160947	Local	61007	Update item description to reflect current use and add correct address, update property description to match
269.	Woonona	Federation House	511 Princes Highway	Lot 1, DP 875602 Lot 1, DP 1139658	Local	6198	Update property description to match address and amend listing name
270.	Woonona	Pendlebury Rest Park	Corner Princes Highway and Gray Street	Lot 1, DP 956545 and Lots 1 and 2, DP 911694 Lots 100, DP 1130698	Local	6199	Update property description to match address
271.	Woonona	Rixons Pass Road— Landscape & walls	Rixons Pass	Road reserve	Local	6518	Add landscape to listing name to ensure whole feature is covered by listing
272.	Woonona	Federation House	22-24 York Road	Lot 1, DP 529997	Local	6458	Update address to match property description and amend listing name
273.	Yallah	“Yallah” House	601 Princess Highway	Lot 1, DP 156657	Local	6437	Add name of house to item description and add street number to match property description and fix typo. Also Heritage Map change – table 5

Table 5: Proposed Mapping Changes

These include minor changes to ensure the mapping accurately captures the curtilage of each item. For example:

- Adjustment of curtilage boundaries following parcel subdivision;
- Correction of historic errors dating to pre-aerial photography mapping systems;
- Amendment of curtilages to that recommended in the West Dapto Heritage Study.

It is noted items highlighted in blue are under Wollongong City Council ownership or management:

	Suburb	Item Name	Address	Property Description	Significance	Item No	Mapping Amendment Required	Map Number
1.	Austinmer	Austinmer Railway Station	End of Moore Street Lot 1 Railway Lands	Rail reserve Part of Lot 1, DP 1149493	State	6259	Update mapping to match State Heritage listing (SHR: 01077)	1
2.	Austinmer	Uniting Church	48 Moore Street	Lot 11 & 12, Section C, DP 2111	Local	6507	Update mapping to include Lot 11 Sec C DP 2111	2
3.	Avondale	House, ("Avondale Homestead")	301 Avondale Road	Lot 224, DP 789384	Local	5916	Update mapping to reflect proposed curtilage in West Dapto Heritage Study	3
4.	Avondale	House ("Linbrook")	84 South Avondale Road	Lot 9, DP 3083	Local	5982	Update mapping to reflect proposed curtilage in West Dapto Heritage Study	4
5.	Avondale	House ("Mooreland")	384 Avondale Road	Part Lot 6, DP 3083	Local	5984	Update mapping to reflect proposed curtilage in West Dapto Heritage Study	5
6.	Brownsville	Osborne Memorial St Luke's Church and Cemetery Complex (Including Church Hall and Landscape)*	33-37 35 Prince Edward Drive	Part Lot 18, DP 751263 and Lot 18, DP 1023004 Lot 203 DP 1234890	Local	5915	Update mapping to including whole lot Boundary	6

	Suburb	Item Name	Address	Property Description	Significance	Item No	Mapping Amendment Required	Map Number
7.	Bulli	Former railway route* Bulli Colliery Rail Bridge and Alignment (Former)*	Bulli Colliery to rail bridge embankments	Lot 2, DP 1094964 Lot 50, DP 1045297; Lot 52, 53, DP 1201697	Local	6257	Update mapping to remove approved subdivision, industrial lot and amalgamate with item 5988 (Note: This map has been amended following the Council Resolution dated 25 May 2020 to include Lot 50 DP 1045297 as identified in the Property Description that was omitted due to mapping error).	12
8.	Bulli	Norfolk Island Pine Beach Front Planting	Bulli Point, Point Street	Foreshore Lots 4-6, DP 7813 and Lot 1, DP 231244	Local	6191	Update mapping to capture all plantings	11
9.	Bulli	Site of Captain Westmacott's homestead "Sandon Cottage"*	Bulli Point (Sandon Point) Trig Station Sandon Point, Point Street	Lots 1-6 and 103, DP 7813 Lot 1 DP 231244	Local	6358	Update mapping to capture site of Sandon's Cottage and note archaeological potential	13
10.	Bulli	Memorial Obelisk	66 Park Road Lot 100 Park Road	Lot 801, DP 774190 Lot 100, DP 1141139	Local	6174 61081	Separated to be an independent item from item no. 6174. Mapped as separate item No. 61081	7
11.	Bulli	St Augustine Anglican Church of Australia and Cemetery*	66 Park Road	Lot 801, DP 774190	Local	6174	Separated to be an independent item from item no. 61081. Mapped as separate item No. 6174	8

	Suburb	Item Name	Address	Property Description	Significance	Item No	Mapping Amendment Required	Map Number
12.	Bulli	Federation House, Former Anglican Rectory	54 - 56 Park Road	Lot 1002, DP 873075	Local	6177	Update mapping to reflect subdivision and match existing lot boundary	9
13.	Bulli	House	244 Princes Highway	Lot 21, DP 1016175	Local	6183	Update mapping to reflect lot boundary	10
14.	Bulli	Victorian House	230 Princes Highway	Lot 162, DP 602341 Lot 2, DP 1130117	Local	6447	Update mapping to reflect lot boundary	14
15.	Bulli	Former Sherbrooke Union Church	Princes Highway (in Grevillea Park)	Lot 1, DP 772593	Local	6450	Update mapping to reflect location of Church	15
16.	Bulli	Former Bulli Railway Guesthouse	1 Railway Street 8 Station Street	Lot A, DP 159222 Lot 4 DP 1234087	Local	5987	Mapping Amendment to remove rear lots that are part of Woolworths development	87
17.	Bulli	Bulli Railway Station	Franklin Avenue and Railway Street Lot 100 Park Road	Rail reserve Part of Lot 100, DP 1141139	Local, State	6484	Update mapping to match State Heritage	16
18.	Bulli	Boat Sheds	Sandon Point	Lot 103, DP 7813	Local	6487	Reduce the size to reflect location of the boat sheds and align with boundary of Lot 103 DP 7813	17
19.	Bulli	Bulli Station Master's Residence	41 Park Road	Lot 1, DP 809643	Local	6500	Update mapping to reflect lot boundary	18

	Suburb	Item Name	Address	Property Description	Significance	Item No	Mapping Amendment Required	Map Number
20.	Cataract Woonona	Site of former "Biddulph Farm" *	Mt Ousley Road intersection with Rixons Pass Road	Lot 30, DP 751301	Local	61064	Change to include only the eastern portion of Lot 30 DP 751301 as per recommendation of RMS Statement of Heritage Impact prepared by Artefact dated November 2016 Update suburb	85
21.	Cleveland	House ("Cleveland")	273 Cleveland Road	Lot 1, DP 194419	Local	5950	Update mapping to reflect proposed curtilage in West Dapto Heritage Study	19
22.	Clifton	Cottage	6 Clifton School Parade	Lot 200, DP 1070345 Lot 5, DP 1175954	Local	6133	Update mapping to reflect amended address and property description and location of Cottage	20 & 21
23.	Clifton	Former School Residence	30 Clifton School Parade	Lot 21, DP 1123807 Lot 216 DP 1252684	Local	6134	Update mapping to reflect amended address and property description and location of Residence	22
24.	Coledale	Coledale Railway Station	Coledale Railway Street	Rail reserve Part of Lot 1, DP 1188983	Local	6350	Update mapping to reflect location of Railway complex	23
25.	Corrimal	Ziem's Shops and Outbuildings	328-330 Princes Highway	Lot 104 Lots 104 and 105, DP 1062386	Local	6463	Update mapping include Lot 105 DP 1062386	24
26.	Dapto	Memorial Wall, Dapto War Memorial Olympic Swimming Pool	Bangaroo Avenue	Lot 127, DP 242665	Local	61015	Update mapping to capture Memorial Wall	26
27.	Dapto	Bunya Pine	89 93 - 108 Princes Highway	Lot 1, DP 1050533	Local	61025	Update mapping to reflect location of the Pine	27

	Suburb	Item Name	Address	Property Description	Significance	Item No	Mapping Amendment Required	Map Number
28.	Dapto	Dapto Railway Station	Station Street	Part of Lot 2, DP 856667	Local	6435	Update mapping to match NSW State Government s.170 Heritage Register curtilage	29
29.	Dapto	Mt Brown reserve Landscape Area	Mt Brown Reserve	Lot 4, DP 223746; Lot 12, DP 233464; Lot 109, DP 1050302 and Lot 22, DP 774118 and Lots 31 DP 1175058, Lot 141 DP 2239830, Lot 52 DP 1233938, Lot 6,7,9, 10 & 11 DP 1147392, Lot 50 & 51 DP 1233938	Local	6339	Amend Mapping to remove residential development and follow boundary of Council Natural Area Reserve	28
30.	Dombarton	Railway cutting—Unanderra/ Moss Vale railway line	Dombarton Lot 1 Reddalls Road	Lot 1, DP 185282	Local	6499	Update mapping to reflect lot boundary	69
31.	Farmborough Heights	House "Non Such" / "Farmborough"	351 Farmborough Road	Lot 1, DP 628538	Local	6318	Update mapping to reflect proposed curtilage in West Dapto Heritage Study	30
32.	Tarrawang a Fernhill	Farrell Park	Douglas Road, Wallace Road and Ross Street	Lot 38, DP 35954	Local	6221	Update mapping to reflect lot boundary	63
33.	Figtree	"Greenhills" and "Hillside" and Gardens	170-190 Princes Highway	Lot 100, DP 1047547 Lots 104 -111, DP 1132818	Local	6403	Update mapping to reflect location of House and Gardens and remove aged care development from curtilage	31
34.	Helensburgh	Cottage	12 Foster Street	Lot 294, DP 752033 Lot 100, DP 1129182	Local	6108	Update mapping to reflect subdivision and subsequent property description amendment	32

	Suburb	Item Name	Address	Property Description	Significance	Item No	Mapping Amendment Required	Map Number
35.	Helensburgh	Helensburgh Primary School and site of former School Residence*	Lukin Street and Fletcher Street	Part Pt Lot 136, DP 752033, Lot 761 DP 752033	Local	6111	Add playground to listing (Lot 761 DP 752033)	88
36.	Helensburgh	Helensburgh Railway Station	Tunnel Road	Rail reserve Part of Lot 9, DP 1129965	State	6343	Update mapping to reflect location of Railway complex	33
37.	Horsley	"Reed Park" entrance gates (former)	Bong Bong Road	Lot 101, DP 617745	Local	61018	Update mapping to reflect location of gates	34
38.	Horsley	Former Tramway alignment (former)* (see also under suburb of Cleveland)	Bong Bong Road Lot 834 Wholahan Avenue and Public Reserve 44 Mallion Avenue	Lot 601, DP 1054648; Lot 62, DP 751278 Lot 228 DP 1165205 and Lot 834 DP 1172488	Local	61069	Update mapping to capture Council Reserves and remove private lots in subdivision	35
39.	Huntley	Trees (former site of "Benares")*	410 Cleveland Road	Lot 101, DP 856793	Local	5979	Update mapping to reflect lot boundary	25
40.	Huntley	House ("Glen Avon")	456 Cleveland Road	Lot 18, DP 3083	Local	5980	Update mapping to reflect proposed curtilage in West Dapto Heritage Study, with slight reduction to remove modern outbuildings	Amended 36
41.	Huntley	Site of Former "Waples" Butchery*	Lot 1 Bong Bong Road Huntley	Lot 1 DP 810104	Local	61079	Update mapping to reflect Archaeological Management Area (Ecological, 2018)	37
42.	Kanahooka	House "Rondanella"	23 Rondanella Drive	Lot 202, DP 1034062	Local	6430	Update mapping to reflect lot boundary	38
43.	Kembla Grange Dapto	Hoop Pines	Part Lot 223 Paynes Road	Part Lot 223, DP 751278	Local	6328	Correct suburb. Update mapping to reflect location of the Pines	41
44.	Kembla Grange	Slab Hut	303 Reddalls Road and adjoining road reserve	Lot 103, DP 840320 and Road reserve	Local	6433	Update mapping to capture item	42

	Suburb	Item Name	Address	Property Description	Significance	Item No	Mapping Amendment Required	Map Number
45.	Kembla Grange	"Stane Dyke" Homestead and Outbuildings	Sheaffes Road 17 Stane Dyke Road	Lot 1, DP 986796 Lot 1000 DP 1239565	Local	5976	Update mapping to reflect new subdivision	40
46.	Kembla Grange	Newton Park and Gardens	451 Princes Highway, (next to Kembla Grange racecourse)	Lot 12, DP 829115 1238073	Local	5949	Reduce proposed curtilage to capture House, historic plantings and areas of moderate – high archaeological potential (Biosis, 2016).	Amended Map 39
47.	Kembla Heights	Windy Gully Cemetery*	Lot 3 560 Cordeaux Road, Windy Gully	Lot 172, DP 751278 Lot 3 DP 1103781	Local	5941	Update mapping to reflect property description amendment and location of cemetery	43
48.	Kembla Heights	Former Post Office	Lot 3 Harry Graham Drive	Part Lot 160, DP 751278 Part of Lot 3, DP 1103666	Local	5946	Update mapping to reflect location of Port Office Building	44
49.	Farmborough Heights Kembla Heights	4 Cottages and gardens Cottages and Edna Walling Garden Precinct*	End of 353 Farmborough Road	Lot 17, DP 255285	Local State Nominated	6496	Update mapping to match state heritage nomination	Amended 46
50.	Farmborough Heights Kembla Heights	Pit Pony Stables, PK2 Mine Precinct*	West end of 353 Farmborough Road	Lot 17, DP 255285	Local	Local State Nominated	Update mapping to capture Pit pony Stables and site of Tennis Court	45
51.	Kembla Heights	Site of Pioneer Kerosene Works*	Between American Creek and Cordeaux Road	Part Lot 4, DP 751278 Lot 1, DP 1103781	Local	6411	Update mapping to capture former location of Kerosene Works	48
52.	Lilyvale	Shacks and cabins Royal National Park Coastal Cabin Communities	Burning Palms, Royal National Park	Lot 1, DP 56059 Lot 101, DP 1193169	Local State	6483	Update mapping to match State Heritage Listing (SHR: 01878)	49,50,51

	Suburb	Item Name	Address	Property Description	Significance	Item No	Mapping Amendment Required	Map Number
53.	Lilyvale	Shacks and cabins Royal National Park Coastal Cabin Communities	Era Beach, Royal National Park	Lot 2, DP 63741 Lot 101, DP 1193169	Local State	6483	Update mapping to match State Heritage Listing (SHR: 01878)	49,50,51
54.	Lilyvale	Shacks and cabins Royal National Park Coastal Cabin Communities	Little Garie Beach, Royal National Park	Lot 1, DP 752018, Mineral Leases 2 and 3, DP 752018 Lots 13 & 44, DP 752018	Local State	6483	Update mapping to match State Heritage Listing (SHR: 01878)	49,50,51
55.	Mt Kembla	Post Office/Store	314 Cordeaux Road	Lot 20, DP 855333 Lots 1 and 3 DP 1216466	Local	5945	Update mapping to reflect property description amendment	47
56.	Mt Keira	Mt Keira	Mt Keira Scout Camp	551 Mt Keira Road	Lot 1, DP 255281	6471	Update mapping to reflect proposed curtilage boundary in NPWS Conservation Management Plan prepared by Robertson and Hindmarsh Pty Ltd dated June 2019	81
57.	Otford	Shacks and cabins Royal National Park Coastal Cabin Communities	Bulgo Beach, Royal National Park	Lot 2, DP 63741 Lot 1, DP 56059 and Lot 21, DP 1193149	Local State	6483	Update mapping to match State Heritage Listing (SHR: 01878)	50,51,52
58.	Port Kembla	St Stephen's Anglican Church of Australia, including rectory and hall	111 Military Road	Lots 34, 35 and 36, DP 7804	Local	6305	Update mapping to include Lot 34 DP 7804	53

	Suburb	Item Name	Address	Property Description	Significance	Item No	Mapping Amendment Required	Map Number
59.	Port Kembla	Hill 60 [±] , Fisherman's Beach, Boilers Point, Red Point and MM Beach*	Hill 60, Fisherman's Beach, Boilers Point and MM Beach	Lot 3, DP 86079; Lots 1 and 3, DP 531524; Lots 1 and 2, DP 614555; Reserve 71700 and 73221; Lot 1, DP 614555; Lot 1, DP 152538 and Lots 7008-7010 and 7048-7050, DP 1052504; Lot 7048, DP 1052504; Lot 7050, DP 1061649; Lot 7009, DP 1059827; Lot 7049, DP 1061648; Lot 7008, DP 1059827, Lots 1 & 2 DP 706046, Lot 2 DP 614555, Lot 90 DP 200729	State	61043	Consolidated several Hill 60 listings (6302, 6417, 6117) and update property mapping to match property description and cover Hill 60 Area – excluding area covered by Three Ports SEPP	Amended Map 52
60.	Port Kembla	House and Shop	123 Military Road	Lot 28, Section 4, DP 7804	Local	6311	Incorrectly mapped at 2 Third Ave, Lot 2 DP 212108. Map correct Lot and DP	54
61.	Port Kembla	"Guinery's", Port Kembla Hotel	54-58 Wentworth Street	Lots 31 and 32, Section 2, DP 5868	Local	6421	Update mapping to reflect property description amendment	55
62.	Port Kembla	Coomaditchie Lagoon and surrounds*	Parkes Street Cowper Street	Lot 1, DP 182391	Local	6424	Update mapping to reflect property description (excluding Community Centre)	56

	Suburb	Item Name	Address	Property Description	Significance	Item No	Mapping Amendment Required	Map Number
63.	Port Kembla	Port Kembla Olympic Pool	Olympic Boulevard	Lot 2, DP 345786 and Lot 51, DP 1047304	Local	6431	Update mapping to reflect the pool area as defined by Lot 2 DP 345786 and Lot 51 DP 1047304 to the south	57
64.	Port Kembla	Bomb shelter*	59 Military Road	Lot 1, DP 1037234	Local	6478	Update mapping to reflect lot boundary	58
65.	Russell Vale	Hills Figs Group of Fig Trees	50 Terania Street	Road reserve and Lot 25 DP 23149	Local	6202	Update Mapping to reflect location of Figtrees and include reserve located on Lot 25 DP 23149	59
66.	Russell Vale	Moreton Bay fig	Russell Vale Golf Course, 618 Princes Highway	Lot 855, DP 1105102	Local	6211	Update mapping to reflect location of Figtree	60
67.	Scarborough	Scarborough Railway Station	Scarborough Lot 1 Railway Avenue	Rail reserve Part of Lot 1, DP 811416	State	6349	Update mapping to reflect State Heritage Curtilage (SHR: 01241)	61
68.	Stanwell Park Stanwell Tops	Lawrence Hargrave Memorial Park	Bald Hill Lookout, Otford Drive Road	Lot 237, DP 5858 Lot 243, DP 658560; Lot 244, DP 658561; Lot 245, DP 658562; Lot 246, DP 658563; Lot 247, DP 658564; Lot 248, DP 658565; Lots 237 & 238, DP 1155156; Lots 239 & 240, DP 1155165; Lot 1, DP 1180011; Lot 4, DP 1191773; Lots 230-236, DP 5858; Lot 1, DP 118841, Lot 1, DP 118842 and Lot 1, DP 309491	Local	5918	Update mapping to reflect lot boundaries	62

	Suburb	Item Name	Address	Property Description	Significance	Item No	Mapping Amendment Required	Map Number
69.	Thirroul	Thirroul Baths precinct	Bath Street Cliff Parade	Part Lot 405, DP 881119; Lots 30 - 33, Section 3, DP 2185 and Lot 1, DP 964636	Local	61030	Reduce curtilage to cover historic Beach Reserve including Thirroul pool, Pavilion and SLSC	64
70.	Thirroul	Massandra and Ballinderry	16-24 Fords Road	Lots 1 and 2, DP 618432 Lot 2, DP 618432, Lot 1 DP 656988 and Lots 11 & 12, DP 1187593	Local	6353	Include Lot 1 DP 656988 historic tennis court site as per owners recommendation.	89
71.	Thirroul	Thirroul Railway Station	Railway Parade	Rail reserve Lot 107, DP 1156609	State	6352	Update mapping to reflect State Heritage curtilage (SHR: 01269)	65
72.	Thirroul	Old Railway Barracks	Corner Lawrence Hargrave Drive and Church Street 5 Church Street	Rail reserve Lot 1, DP 1187295	Local	6498	Update mapping to reflect Lot Boundary and location of Barracks Building	66
73.	Unanderra	House "Nudjia"	83A Cummins Street	Lot 23, DP 245683 Lot 2, DP 1135561	Local	6426	Update mapping to reflect subdivision and capture the correct Lot and DP	67
74.	Unanderra	Old Unanderra Public School, formerly Charcoal Public School	136 Princes Highway- Corner Princes Highway and Victoria Street	Part Lot 2, DP 795162 Lot 100, DP 1186122	Local	6427	Update mapping to remove Woolworths development from curtilage	68
75.	West Dapto Wongawilli	Coral Vale Kitchen Building (former)	56 60 Smiths Lane	Lot 202, DP 1017684 Lot 309 DP 1203219	Local	61071	Update mapping to reflect address and property description amendments	84
76.	Wollongong	Group of Fig Trees	348-352 Crown Street (grounds of Wollongong Hospital)	Lot 95, Section 3, DP 1258 Lot 200, DP 1206575	Local	5939 5955	Remove inaccurate circle mapped over Wollongong Hospital site	74
77.	Wollongong	Old Wollongong Court House	1 Harbour Street (Corner of Cliff Road)	Lot 1, DP 47921	Local State	5908	Update mapping to reflect lot boundary	70

	Suburb	Item Name	Address	Property Description	Significance	Item No	Mapping Amendment Required	Map Number
78.	Wollongong	St Francis Xavier's Cathedral	24 Crown Street (fronting Harbour Street)	Lot 1, DP 86710	Local	5932	Update mapping to reflect lot boundary	71
79.	Wollongong	Smiths Hill Fort	Battery Park, Cliff Road	Lot 69, DP 751299	Local State	5934	Update mapping to reflect lot boundary	72
80.	Wollongong	Wollongong Primary Public School and Former Headmaster's Residence	67A Church Street	Lots 1–7, DP 781988; Lot 1, DP 61915 and Lots 1 and 2, DP 307856; Lot 1 DP 340380	Local	5935	Update mapping to include all listed Lots and DPs	73
81.	Wollongong	House (former coach house)	10A-10B Flinders Street	Lot 101, DP 579564 and Lot 102, DP 579564	Local	6274	Update mapping to reflect address and property description amendments	75
82.	Wollongong	Row of Hills Figs	Burelli Street	Road reserve between Kembla Street and Church Street	Local	6284	Update mapping to reflect the location of the remaining Figtrees	76
83.	Wollongong	Stone Steps	Endeavour Drive—Belmore Basin—connecting Endeavour Drive to Wharf Area	Lot 1, DP 739591 and Part Lot 1, DP 633814	Local State	6364	Update mapping to reflect location of Stone Steps	77
84.	Wollongong	Remains of Mt Keira Osborne Wallsend tramway bridge	Cliff Road—Osborne Park	Lot 1, DP 62257 Lot 12, DP 212648	Local State	6367	Update mapping to reflect location of the tramway bridge	78
85.	Wollongong	Monument	1 Smith Street (Corner of Harbour Street)	Lot 1, DP 8441	Local	6378	Update mapping to reflect location of monument	79
86.	Wollongong	Wollongong Railway Station Group	Lowden Square Lot 1 Railway Station Square	Part of Lot 1, DP 1001500	State	6382	Update mapping to reflect State Heritage curtilage (SHR: 01289)	80
87.	Wollongong	Row of California bungalows	10–16 Robinson Street	Lot 36, Section 2, DP 1258; Lot 370, DP 1124821; Lots 38 and 39, Section 2, DP 1258	Local	6514	Update mapping to include 16 Robinson Street (Lot 39 Sec 2 DP 1258) to reflect LEP listing	82

	Suburb	Item Name	Address	Property Description	Significance	Item No	Mapping Amendment Required	Map Number
88.	Wollongong	Avenue of Norfolk Island pines	Marine Drive	Road reserve	Local	6590	Update mapping to reflect location of Avenue of Pines	83
89.	Wollongong	Small Leafed Figs	94 Kembla Street and 105-107 Church Street	Lot 1, DP 152892; Lot 1, DP 5095 Lot 101, DP 1198164 and Road Reserve	Local	6288	Mapping amendment to remove Church Street Circle Fig has been removed.	90
90.	Yallah	Yallah House	601 Princess Highway	Lot 1, DP 156657	Local	6437	Update mapping to reflect lot boundary and exclude more recent structures on site	86



**Heritage Schedule Review Stage 1
Engagement Report
August 2020**

Table of Contents

Executive Summary.....	3
Background.....	5
Stakeholders.....	5
Methodology.....	5
Results.....	6

Executive Summary

Council asked the community to comment on a wide range of proposed housekeeping amendments to the Heritage Schedule of the Wollongong Local Environmental Plan 2009. The amendments were proposed after a review of the listing to ensure the Schedule is accurate and up to date.

Engagement commenced on 15 July and concluded on 19 August 2020. Feedback could be provided via the online survey, email or phone. Due to Covid-19 restrictions, no face-to-face engagement activities were planned.

A variety of methods were used to promote the engagement and invite the community to comment on the proposed changes. Council wrote to owners of Heritage properties affected by the Review. A project page on Council's engagement website including a Summary of LEP Changes document; a map book of proposed amendments to existing heritage curtilages, Frequently Asked Questions, an online survey tool, and links to further information.

The engagement was promoted via an e-newsletter to Engagement HQ's participants who were registered for updates on Heritage issues and a notice in the Illawarra Mercury. Emails were sent to key stakeholders including all Neighbourhood Forums and the Heritage Reference Group.

The on-line survey asked residents to comment on the proposed amendments listed in a summary document available on the council website. The proposed amendments appeared in five tables including: Table 1 (Proposed removals due to demolition or reassessment of significance), Table 2 (Proposed removals due to item listed in a SEPP), Table 3 (Proposed additions), Table 4 (Minor corrections to listing) and Table 5 (proposed mapping changes).

A total of 27 submissions were received, seven via the online survey, 19 via email and one phone call submission. The majority of submissions received by Council were about individual properties owned by the respondent, making detailed comments on the proposed

changes. A few submissions provided general support for all of the proposed changes. One submission made suggestions for adding items to the Heritage Listing.

All submissions received have been provided to Council's Heritage Officers for review.

Background

The Wollongong Local Environment Plan 2009 currently identifies 475 heritage items and nine Heritage Conservation Areas as being of significance. The Heritage Schedule was last substantially updated in 2009 and now requires various housekeeping amendments to reflect changes in property boundaries and property descriptions, as well as amending historic errors in items, names and descriptions.

Council at its meeting on Monday 25 May 2020 agreed to prepare a draft Planning Proposal to progress Stage 1 of the Review to make housekeeping amendments to the heritage list. The draft Proposal was sent to the NSW Department of Planning, Industry and Environment for Gateway Determination which was received on 23 June 2020.

Council placed the draft Planning Proposal for Stage 1 of the Review on public exhibition from 15 July to 19 August 2020. The exhibition period was longer than 28 days to allow for the school holiday period.

Stakeholders

Stakeholders identified prior to the commencement of the engagement period included:

- Residents
- Owners of heritage properties affected by Stage 1 Review
- Community groups such as Neighbourhood Forums and the National Trust
- Wollongong Heritage Reference Group

Methodology

The engagement ran from 15 July to 19 August 2020 and was designed to gather comment through an online survey, the engagement email or phone. A variety of communication methods were used to ensure the community were aware of the engagement. This included:

- A media releases
- A notice place in the Illawarra Mercury

- Email promoting the public exhibition sent to key stakeholders, with the invitation to share through their networks
- An e-newsletter sent to Engagement HQ's Heritage Register of Interest participants
- Letters sent to all heritage property owners in the Wollongong local government area.

Results

This section of the report provides details on the on-line participation summary (Table 1) and the feedback on the proposed amendments to the Schedule.

Table 1 presents the usage statistics for the project page on Council's website.

Table 1: Summary of online participation

Measure and Explanation	Usage
Unique Site Visits – Total number of visits to the project page	431
Aware – Total number of users who viewed the project page	329
Informed – Total number of users who opened a hyperlink or read a document	125
Engaged – Total number of users who have actively contributed to the project via the project page	7

Table 2 presents the number and type of submissions received

Table 2: Engagement participation results

Engagement activity	Participation
Survey tool	7
Phone call submissions	1
Email submissions	19

Submission results

The community was asked if they had comments on any of the 200 proposed amendment to the Heritage Schedule. The proposed amendments appeared in a Summary Document on the Council website. The amendments were presented across five tables namely: Table 1 (Proposed removals due to demolition or reassessment of significance); Table 2 (Proposed removals due to item listed in a SEPP; or Table 3 (Proposed additions); Table 4 (Minor corrections to listing) and a few to items on Table 5 (proposed mapping changes).

Feedback came from 27 submissions, which included seven online surveys, 19 emails and one phone submission. Submissions were received from individuals, community groups and State Government agencies.

Survey results

Those completing the online survey had the option to make specific comments on changes listed in five different tables, or general comment about the Review. Only those people responding to the online survey identified which Table there were commenting on.

Most submissions received online referred to items on Table 4 (Minor corrections to listing) and a few to items on Table 5 (proposed mapping changes). No online submissions commented on Table 1 (Proposed removals due to demolition or reassessment of significance), Table 2 (Proposed removals due to item listed in a SEPP), or Table 3 (Proposed additions).

Email submission

Email submissions commented on individual properties and did not indicate on which table the property appeared in the Summary Document.

Comments were received about properties from Helensburgh to Dapto and included comments on property descriptions and mapping changes. One submission wanted to nominate Thirroul properties for heritage listing rather than making a comment on the proposed amendments. This

submitter will be encouraged to take part in Stage 2 of the Heritage Review which will call for nomination.