

ITEM 23

CITY OF WOLLONGONG TRAFFIC COMMITTEE MINUTES OF MEETINGS HELD ON 9 MARCH 2021, 24 MARCH 2021, 29 MARCH 2021 AND 1 APRIL 2021.

The City of Wollongong Traffic Committee meeting was held in the morning of 9 March 2021. Following the meeting, requests were received for ANZAC Day events and were considered via three electronic meetings on the 9 March 2021, 24 March 2021, and 29 March 2021. An additional electronic meeting was held on 1 April 2021, to deal with item 5. Items listed in Sections 2, 4 to 6 of the Traffic Committee Minutes are to be adopted by Council through delegated authority. The items listed in Section 3 of the minutes are the object of this report and are recommended to Council for approval for temporary Regulation of Traffic on public roads for works or events by independent parties.

RECOMMENDATION

In accordance with the powers delegated to Council, the Minutes and Recommendations of the City of Wollongong Traffic Committee held on 9 March 2021, 24 March 2021, 29 March 2021 and 1 April 2021 in relation to Regulation of Traffic be adopted.

REPORT AUTHORISATIONS

Report of: Trish McClure, Manager Infrastructure Strategy + Planning
Authorised by: Joanne Page, Director Infrastructure + Works - Connectivity Assets + Liveable City (Acting)

ATTACHMENTS

- 1 Corrimal RSL Anzac Day Closure 2021
- 2 Corrimal RSL Anzac Day Detour 2021
- 3 Wollongong RSL Anzac Day TMP 2021
- 4 Belmore Street Wollongong Tower Crane Removal TCP

1 PORT KEMBLA - ALLAN STREET – WARD 3 – ANZAC DAY DAWN SERVICE

BACKGROUND

The Dapto-Port Kembla RSL Sub-Branch is proposing to hold an Anzac Day Dawn Service on 25 April 2021 at the memorial in Allan Street, Port Kembla. It is anticipated that there will be approximately 250 to 350 people in attendance. The Dapto-Port Kembla RSL Sub-Branch is applying for the closure of Allan Street between Military Road and Military Lane from 5.30am to approximately 7.00am, which is for the duration of the service.

COMMITTEE RECOMMENDATION

The proposed event be approved subject to the NSW Police representatives consulting with the Lake Illawarra Local Area Command, Council's [Standard Conditions for Street Parties](#) and the current [Public Health Orders & Restrictions](#) which apply at the time of the event.

On 15 March 2021, the NSW Police representatives advised that the Lake Illawarra Local Area Command did not oppose the proposed event.

CONSULTATION AND COMMUNICATION

The event organiser should letter box drop surrounding residents two weeks prior to the event with relevant details including changes to the road environment.

2 CORRIMAL - PRINCES HIGHWAY AND RAILWAY STREETS – WARD 1 – ANZAC DAY DAWN SERVICE

BACKGROUND

The Corrimal RSL Club has applied for a closure of the Princes Highway and Railway Street on Anzac Day from 5.00am until 9.00am. The Traffic Management Plan submitted shows the same arrangements as in 2019, including suitable vehicle mitigation measures.

An electronic meeting of the Local Traffic Committee held on the afternoon of 9 March 2021 considered the proposal.

COMMITTEE RECOMMENDATION

The proposed road closure of the Princes Highway and Railway Street on Sunday 25 April 2021 be approved subject to the submitted traffic management plans, Council's [Standard Conditions for Road Closures](#) and the current [Public Health Orders & Restrictions](#) which apply at the time of the event. The closure will take affect from 5.00am until 9.00am on the day.

CONSULTATION AND COMMUNICATION

It is a condition of approval that the applicant consults with residents and businesses who may be affected by the road closure.

3 WOLLONGONG - KEMBLA, BURELLI, CHURCH STREETS AND SIMPSON PLACE – WARD 2 – ANZAC DAY ROAD CLOSURES

BACKGROUND

Wollongong RSL is proposing road closures for an Anzac Day March, which will involve road closures of Kembla, Burelli and Church Streets and Simpson Place from 9.00am until 12.00pm on Anzac Day, Sunday 25 April 2021. The march will commence from 10am starting from the western end of the Crown Street Mall. The participants in the march will head east and turn right onto Kembla Street, right onto Burelli Street and left onto Church Street, where the march will finish at the Cenotaph in MacCabe Park as per the Traffic Management Plan.

An electronic meeting of the Local Traffic Committee held on 24 March 2021 considered the proposal.

COMMITTEE RECOMMENDATION

The proposed road closures be approved subject to the submitted traffic management plans and Council's [Standard Conditions for Road Closures](#) and the current [Public Health Orders & Restrictions](#) which apply at the time of the event. The closure will take affect from 9.00am until 12.00pm on the day.

CONSULTATION AND COMMUNICATION

It is a condition of approval that the applicant consults with residents and businesses who may be affected by the road closure.

4 COLEDALE - CATER STREET – WARD 1 – ANZAC DAY ROAD CLOSURES

BACKGROUND

The Coledale RSL Club has applied for a road closure of the eastern end of Cater Street, Coledale to permit a march and dawn service on Anzac Day 25 April 2021. The road closure covers one block of Cater Street and will have minimal impact on the road network. The closure will take affect from 5.30am until 7.00am on the day. It is appropriate in those circumstances to recommend a road closure along the lines of a street party where a separate traffic management plan will not be required as the Standard Conditions for Street Parties cover the necessary traffic arrangements.

An electronic meeting of the Local Traffic Committee held on 29 March 2021 considered the proposal.

COMMITTEE RECOMMENDATION

The proposed closure of Cater Street, Coledale between Hyde Lane and Lawrence Hargrave Drive be approved subject to Council's [Standard Conditions for Street Parties](#) and the current [Public Health Orders & Restrictions](#) which apply at the time of the event. The closure will take effect from 5.30am until 7.00am on the day.

CONSULTATION AND COMMUNICATION

It is a condition of approval that the applicant consults with residents and businesses who may be affected by the road closure.

5 WOLLONGONG – 29-35 BELMORE STREET – WARD 2 – TOWER CRANE REMOVAL

BACKGROUND

Traffic Controller on behalf of the Developer has applied for a road closure of Belmore Street between Governors Lane and Victoria Street, Wollongong. The road closure involves removal of a tower crane with associated semi-trailers movements.

The attached TCP shows ingress and egress route with minimal impact on the road network. The closure will take effect from 5.00am until 8.00pm either on 27 April 2021 or on 28 April 2021, as a backup date.

Arrangements are in place for residents to access their homes when safe to do so during the closure.

An electronic meeting of the Local Traffic Committee held on 1 April 2021 considered the proposal.

COMMITTEE RECOMMENDATION

The closure of Belmore Street between Governors Lane and Victoria Street, Wollongong be approved for Tuesday 27 April 2021 or alternatively Wednesday 28 April 2021, subject to the submitted traffic management plans and Council's [Standard Conditions for Road Closures](#).

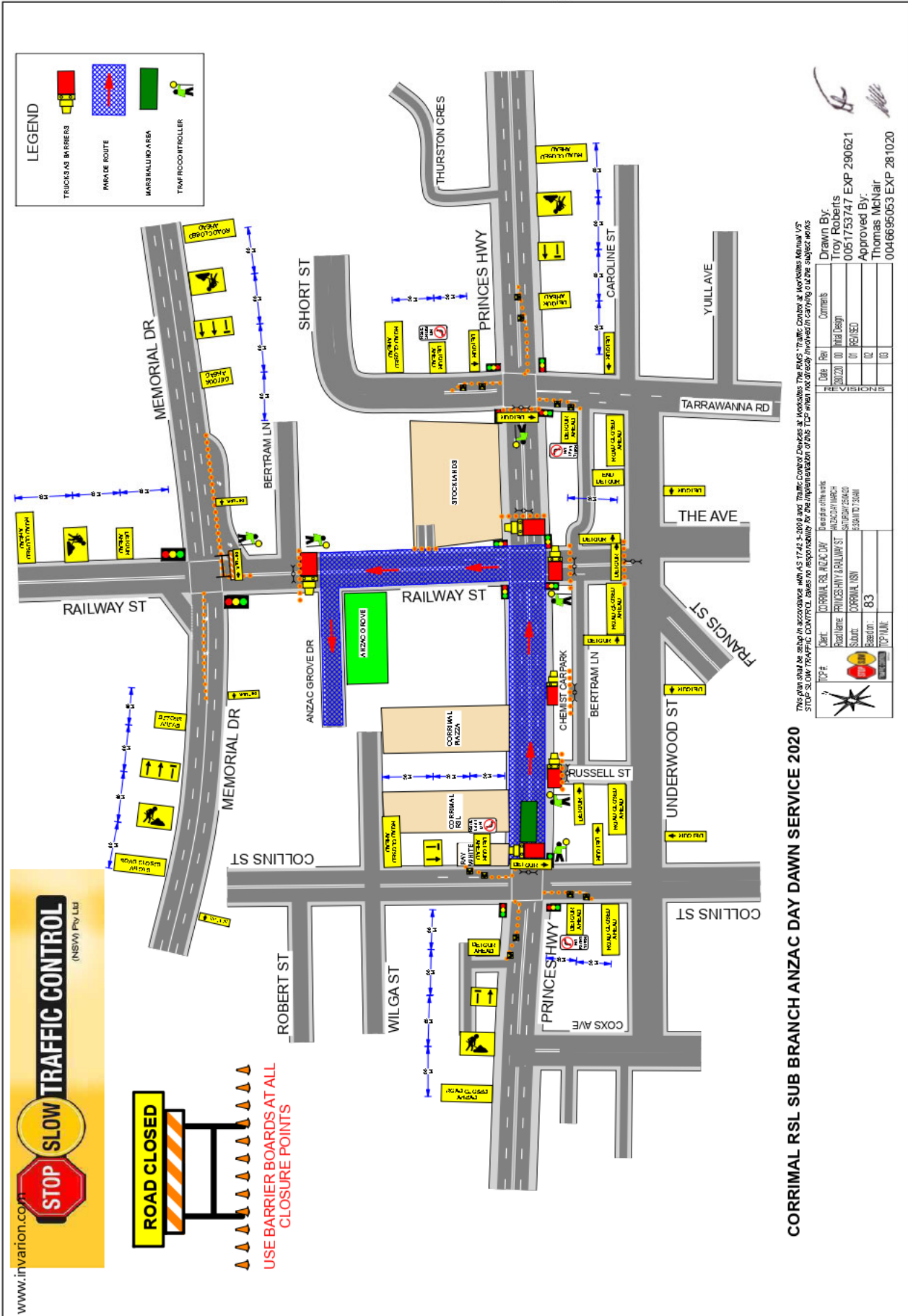
CONSULTATION AND COMMUNICATION

It is a condition of approval that the applicant consults with residents and businesses who may be affected by the road closure.

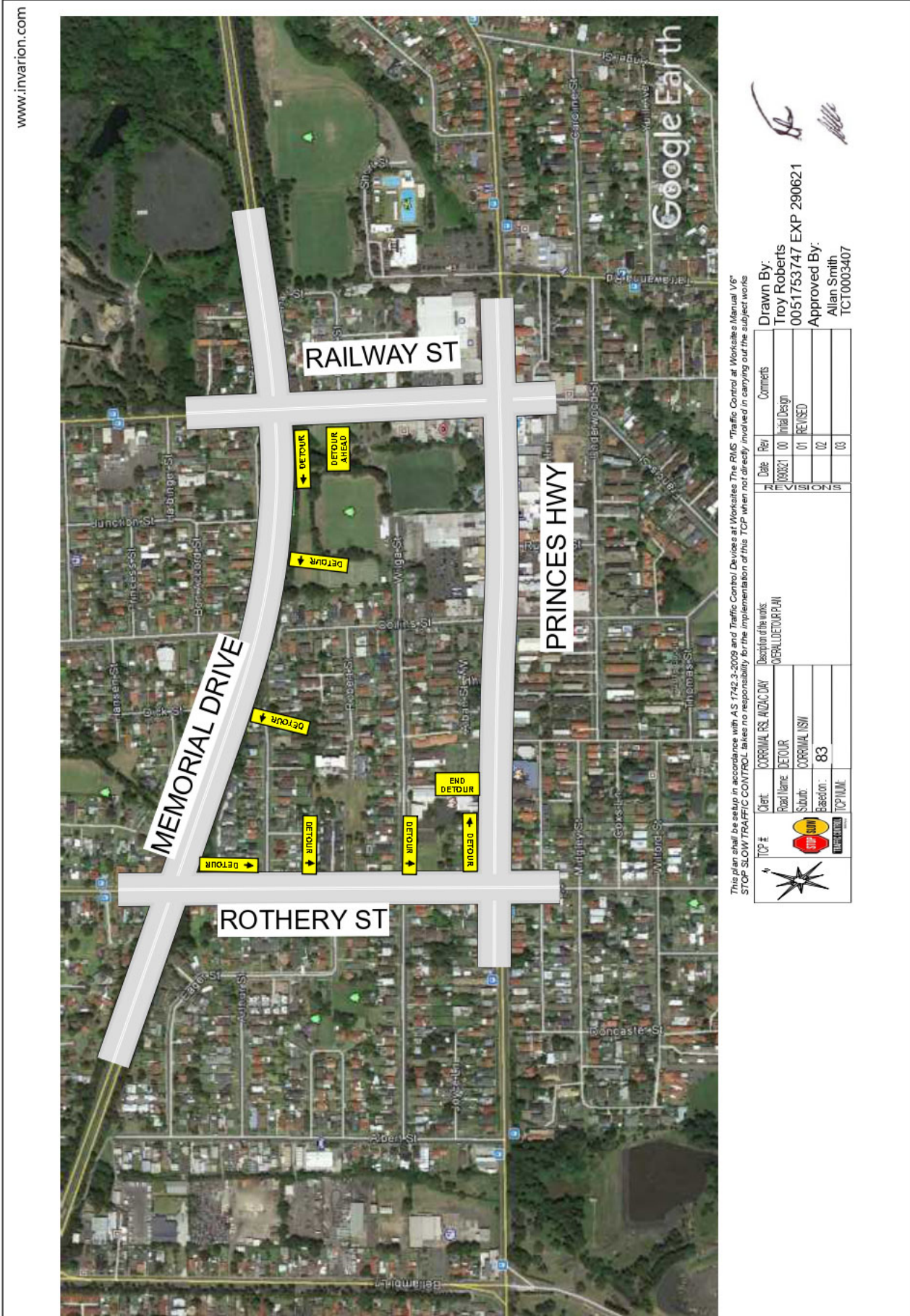
PLANNING AND POLICY IMPACT

This report contributes to the delivery of Our Wollongong 2028 Goal "We have affordable and accessible transport". It specifically delivers on the Service Plan 2020-21.

Corrimal RSL Anzac Day - Page 1 of 2



Corrimal RSL Anzac Day - Page 2 of 2



www.invarion.com

This plan shall be setup in accordance with AS 1742.3-2009 and Traffic Control Devices at Worksites The RIMS Traffic Control at Worksites Manual V6
STOP SLOW TRAFFIC CONTROL takes no responsibility for the implementation of this TCP when not already involved in carrying out the subject works

Client: CORRIMAL RSL ANZAC DAY	Description of the works: OPERAL DETOUR PLAN
Road Name: DETOUR	
Suboro: CORRIMAL NSW	
Basison: 83	
TCP NAME:	



REV	Date	Rev	Comments
00	19/04/21	00	Initial Design
01		01	REVISED
02		02	
03		03	

Drawn By:
Troy Roberts
0051753747 EXP 290621

Approved By:
Allan Smith
TCT0003407

Wollongong RSL Anzac Day



www.invarion.com

NOTE:


1. Signage will be installed in accordance with AS1742.3
2. Signage locations may vary depending on the subject developments.
3. TMP may vary depending on the scheduled works.
4. Signs must be Class 1 Reflective.
5. Signs are to be placed permanently for duration of works.

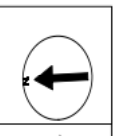
Job Number: 22105-2020 TMP No.: 72316-2020 Date: 25/04/21 Duration: 1 Day

Author: J. Dabekic Cert. No.: 062919320 Client: Wollongong City Council Location: Burrell St, Wollongong

Comments: TMP is provided to allow Road Closure for Anzac Day Service




 J. Dabekic
 Traffic Management Services
 Wollongong City Council



TRAFFIC MANAGEMENT SERVICES (AUST) DO NOT ACCEPT
LIABILITY FOR IMPLEMENTATION OF THIS TMP IF NOT DIRECTLY
INVOLVED IN ITS IMPLEMENTATION.

Belmore Street Wollongong - Tower Crane Removal

