

ITEM 3

PUBLIC EXHIBITION - WEST DAPTO SUBURBS REVIEW - SUBURB 'A' KEMBLA GRANGE

The West Dapto Suburbs Review Project aims to ensure that the future suburbs in the West Dapto Urban Release Area (WDURA) meet current and future needs of the community and comply with the guidelines set by the Geographical Names Board (GNB).

The three (3) existing suburbs: Kembla Grange, Huntley and Avondale, are very large, reflecting their rural character. It is proposed to divide them into six (6) new suburbs, shown in Figure 1, to reflect their future urban characters.

At the Council meeting of 26 October 2020, Council endorsed the six (6) week exhibition of a shortlist of names for the proposed suburbs for the northern portion of Huntley and western portion of Avondale (referred to as proposed suburbs C and E respectively). In response to community concern about the shortlisted names proposed for the western portion of Kembla Grange (Suburb A), Council required staff to work with residents to investigate further naming options for that area.

In November - December 2020, community members were invited to tell us their naming ideas for Suburb A, and to provide feedback on the shortlist of names for suburbs C (Huntley) and E (Avondale). Council received 244 submissions and one (1) petition. The project team, working with the Community Working Groups have prepared a second shortlist of names for Suburb A.

RECOMMENDATION

- 1 Council endorse the proposed shortlist of names for Suburb A (Attachment 1) for public exhibition. The exhibition period will be for six (6) weeks.
- 2 Following exhibition, a report to Council be prepared with final recommendations for all proposed Suburbs A, C and E.

REPORT AUTHORISATIONS

Report of: Chris Stewart, Manager City Strategy

Authorised by: Linda Davis, Director Planning + Environment - Future City + Neighbourhoods

ATTACHMENTS

- 1 Shortlist for Suburb A
- 2 Proposed Suburbs Map
- 3 List of Nominated Names from Phase 2
- 4 Engagement Report

BACKGROUND

The GNB publication: *NSW Address Policy and User Manual* recommends for areas experiencing population growth that new, smaller suburbs be created before residential densities increase significantly. This minimises disruption to residents because new populations, understandably, become attached to the names of their suburbs.

In accordance with the GNB guidelines, the proposed suburb boundaries follow existing creek lines that topographically bisect two (2) of the existing suburbs: Dapto Creek in Kembla Grange and Robins Creek in Huntley. A proposed future road, that will be a main north south connection through the release area (and is included in the release area's structure planning), traverses Avondale, and was selected as the most appropriate way to segment the suburb. See Figure 1

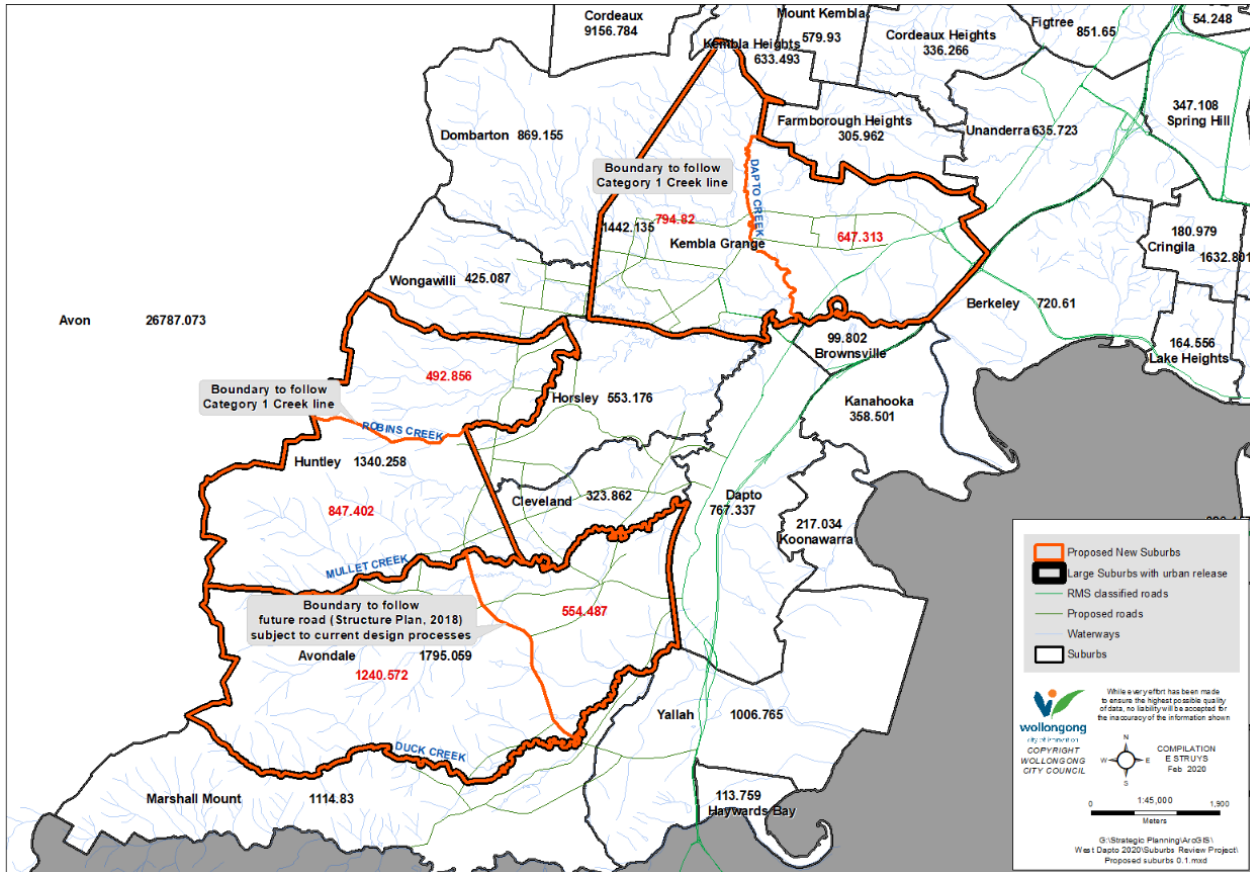


Figure 1 Proposed new suburbs

WDURA suburbs review process to date

In March 2020, the community was invited to suggest names for the six (6) future suburbs, and to provide comment on the relevance of the existing names of Kembla Grange, Huntley and Avondale. An extended engagement period was implemented to allow for the effects of Covid-19.

Initial feedback from the community has shown that the current names of Kembla Grange, Huntley and Avondale remain meaningful and these are proposed to remain associated with the eastern portions of existing suburbs Kembla Grange and Avondale and the southern portion Huntley. Names for the remaining three (3) suburbs were considered from submissions received throughout the community consultation. Two (2) Working Groups (Aboriginal Working Group and Community Working Group), established to research and review the nominations with Council's project team, created a draft shortlist of suitable names. These were forwarded to the GNB for comments, along with the proposed new suburb's boundaries. After the GNB's comments were reviewed, a final shortlist of proposed names was prepared and presented to the West Dapto Review Committee in August 2020 and Council meeting on 26 October 2020.

There was significant community interest in the proposal, particularly around the shortlist names for proposed Suburb A (Kembla Grange). In response to the community's interest, Council's resolution on 26 October 2020 was -

- 1 Council endorse the proposed shortlist of names, as detailed in Figure 2, excluding the area west of Kembla Grange, for public exhibition. The exhibition period will be for six (6) weeks.
- 2 Council work with residents to investigate further naming options for the second portion of Kembla Grange.

Public engagement occurred over 6 weeks, from 4 November to 16 December 2020. Community members were asked to provide feedback on the names Guwara and McPhail that were nominated for Suburb A (Kembla Grange). Alternative suburb names were also able to be nominated, in response to

the Council resolution. For Avondale and Huntley, community members were asked to provide feedback on the names Lindsay, Woolangurru, Murringah and Murrindarry.

PROPOSAL

Research into the suggested names for Suburb A (Kembla Grange) by Council staff and the Community Working Groups has been objective and thorough. The GNB has also assisted, providing new and updated guidance on names. Based on the Working Group's research and the GNB's initial advice, the following names are considered worthy of recognition and more likely to be supported by the GNB:

Murringah is a Dharawal word for coal.

Stream Hill is an early land grant in West Dapto and location of one of the oldest homesteads still standing in West Dapto.

Haworth is a property owned by the Haworth family between 1853-1875 and part of the 1825 Dunlop Vale land grant.

It is proposed to proceed to exhibition of these names.

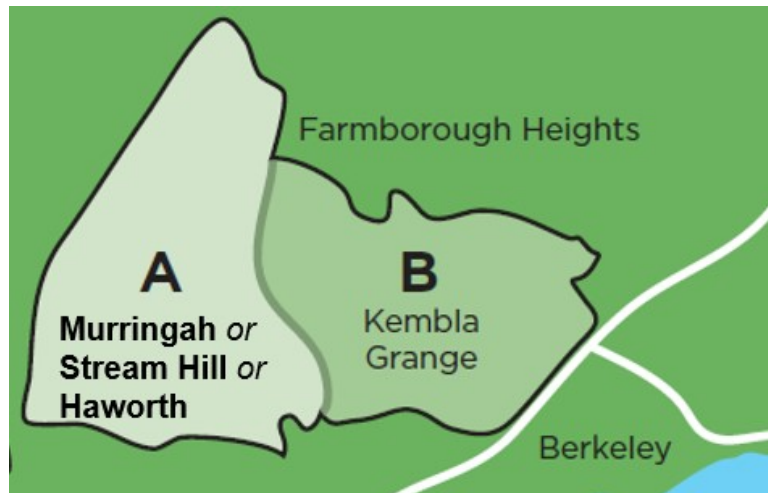


Figure 2 Shortlist Suburb A

Staff have investigated all proposed boundary changes or amendments raised in submissions for Kembla Grange. The suggestions were primarily individual, or property based rather than contributing to a strategic goal. No specific changes are proposed. The GNB will consider specific boundaries as part of any formal suburb name application process.

For proposed suburbs C (Huntley) and E (Avondale), it is recommended that the project be paused until we have consulted with the community about the proposed names for proposed Suburb A (Kembla Grange). Following exhibition, all submissions will be reviewed and a report to Council will be prepared with recommendations related to all three (3) proposed suburbs A, C and E.

The remaining steps for the suburb naming project are anticipated to be -

- Public exhibition of the short-listed names for Suburb A (Kembla Grange) for 6 weeks
- West Dapto Review Committee to make final recommendations for proposed suburbs A, C and E
- Council endorse formal submission to GNB and proposed final names and boundaries submitted to GNB for review
- GNB public exhibition process
- GNB to inform Council of new suburb names
- New suburb names on public exhibition for Council
- Council endorses new suburb names

Completion of the project is targeted for the end 2021.

CONSULTATION AND COMMUNICATION

Consultation for Phase 1 of the project commenced in March 2020 and ended on 20 April 2020. The community was informed of the project and invited to suggest names for the 6 new suburbs. We also established 2 Community Working Groups to prepare a draft shortlist of names.

The second phase of the project is underway. The draft shortlist was reviewed by the West Dapto Review Committee in June 2020, and subsequently sent to the GNB seeking a preliminary review and commentary, in July 2020. Following receipt of comments from the GNB, the project team and working groups members created a final shortlist. This final shortlist was presented to Council on 26 October 2020, for exhibition endorsement.

The public exhibition between 4 November to 16 December 2020 asked the community to put forward further naming options for proposed Suburb A (Kembla Grange). Council received feedback from 160 submissions, which included 110 online responses, 6 emails and letters and 44 feedback forms. 119 people made suggestions for an alternative or new name for Suburb A. 77 different names were put forward. Separate online feedback was also available for the Avondale / Huntley shortlist options. The outcome of Avondale and Huntley will be reported to Council during the next phase.

Aboriginal Community Working Group (ACWG)

The Aboriginal Community Working Group, made up of Traditional Custodians and Knowledge Holders, has reviewed and assessed all Aboriginal names that were submitted. The group agreed that the previously agreed Dharawal language name of Murringah (coal) be put forward to the GNB and Council for consideration for Suburb A. The name Murringah (coal) tells part of a story – a song line – of Aboriginal women’s coal collection in the mountains.

Community Working Group

The Community Working Group (CWG) met online, on 16 March 2021, to discuss the results of their research into the newly suggested names and to collate a shortlist of names for Suburb A. It was agreed that Stream Hill, Haworth and Haworth Grove would be recommended for consideration as future names for Suburb A. The list of all names researched is included at Attachment 3.

The GNB has subsequently provided advice that the suffix ‘grove’ is a road type and is not recommended to be used as part of a suburb name, as it may cause confusion. Escarpment Views was also debated amongst the CWG. Overall, the group decided not to consider the name further as it was deemed to be too generic and not unique to West Dapto. Stream Hill was the preferred name of the group.

Boundaries

The community was informed of the proposed suburb boundaries during Phase 1 of the project, in early 2020. The engagement documents for Phase 2 sought comments on the shortlisted names for each suburb, not the proposed suburb boundaries. However, some submissions included comments raising issues with the new boundaries. Staff have investigated exhibition submission’s proposed boundary changes or amendments in Kembla Grange. The boundary suggestions raised in submissions were primarily individual property or ownership based rather than contributing to an objective strategic goal. It was suggested that all industrial zoned land should be in one suburb, as having industrial land in the same suburb as residential land may cause devaluation. This was similarly raised as an objection to the name change overall.

The GNB publication *NSW Address Policy and User Manual* recommends that “Address locality boundaries follow clear and easily distinguishable lines such as rivers, railways, major road centrelines”. As suggested elsewhere in this report, Council staff followed this guidance when choosing the proposed boundaries between each new suburb.

PLANNING AND POLICY IMPACT

This report contributes to the delivery of Our Wollongong 2028 Goal “We have an innovative and sustainable economy” “We are connected and engaged community”. It specifically delivers on the following –

Community Strategic Plan	Delivery Program 2018-2022	Operational Plan 2020-21
Strategy	4 Year Action	Operational Plan Actions
2.1.5 West Dapto urban growth is effectively managed to balance employment and population growth.	2.1.5.1 In collaboration with key agencies, facilitate the West Dapto Taskforce to deliver the first stages of the West Dapto Urban Release Area	In collaboration with key agencies, facilitate the West Dapto Review Committee to deliver the first stages of the West Dapto Urban Release Area

SUSTAINABILITY IMPLICATIONS

The review of suburbs at West Dapto does not have any specific environmental sustainability implications. However, the existing size and scale of the suburbs Kembla Grange, Huntley and Avondale is not sustainable in an ultimate urban development context. In addition, once the three (3) existing suburbs reach their ultimate urban residential density capacity it would not be sustainable for emergency services coordination. Therefore, the proposed six (6) suburbs will provide a more sustainable outcome for the community and public resources.

RISK MANAGEMENT

As mentioned previously in this report, the GNB guidelines recommend creating new, smaller, suburbs before residential densities increase significantly in an urban context. One of the main risks with reviewing suburb boundaries later in a new release area development’s life is the increased disruption and inconvenience to residents with address change. Council staff are managing this risk by undertaking this suburbs review project relatively early in the life of the urban release area at West Dapto.

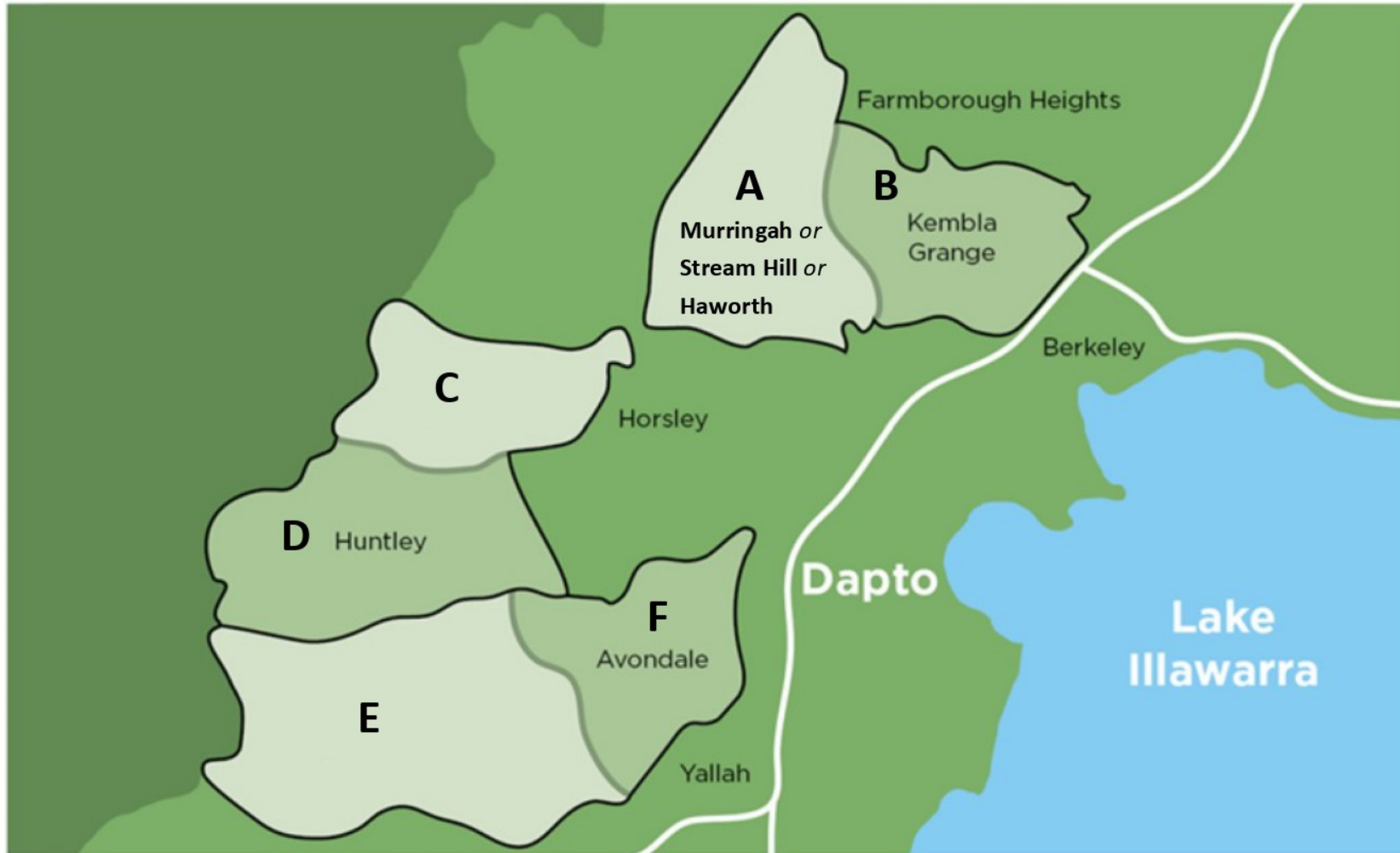
FINANCIAL IMPLICATIONS

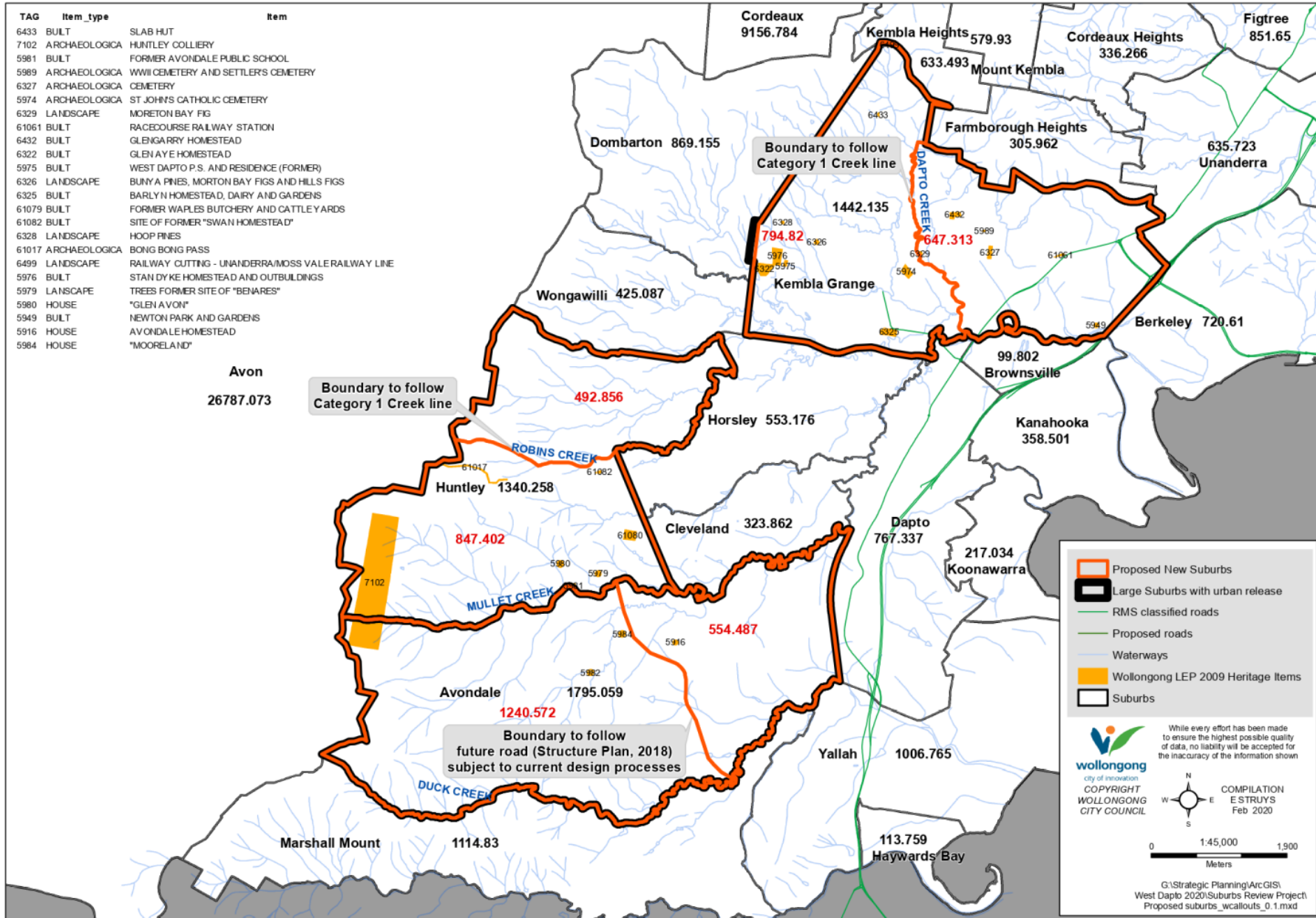
There are minimal financial implications of the proposed public exhibition West Dapto Suburbs review project. Staff resources in the City Strategy Division and Engagement team have been utilised to undertake the project. Communication and engagement costs will continue throughout the project.

CONCLUSION

The naming of the new suburbs is an important milestone in the West Dapto Urban Release Area’s development. The suburbs Kembla Grange, Huntley and Avondale are larger than the GNB’s guidelines recommend. Their guidelines suggest creating new, smaller, suburbs before the residential densities increase significantly, to minimise disruption to residents in the future. This report outlines the community engagement processes undertaken in the naming of the new suburbs with a focus on Suburb A (Kembla Grange). Council staff worked alongside the two (2) Working Groups, to collate and research all suggested names against the GNB’s naming criteria, as well as their applicability and suitability for the West Dapto area. An Aboriginal cultural linguist will be engaged to advise the correct pronunciation of any Aboriginal names in the final shortlist.

It is recommended that the final shortlist of proposed names for Suburb A be endorsed for exhibition, to allow community consultation. It is further recommended that the finalisation of the names for suburbs C and E be paused, pending the results of the engagement for Suburb A.





Suggested Names for Suburb A – Phase 2		
Banyula	Grangeview/Grange View	Little Hill
Barlyn	Granger	Logbridge
Barooga	Grangeville	Lower Dombarton
Baroomby	Gum Tree Valley	Lyden/Lyden View
Black Wattle Hill	Hampton	McPhail Grange
Blue Gum Plains or Blue Gum Sands, Blue Gum Point	Harrington	Mallon Valley
Brumby	Hastings	Marceau Fields
Captains Glen/Captains Grange	Haworth/Haworth Grove	Mountain Grange/View
Cummins	Haysville	Mount Kembla/Mount Kembla Heights
Daisy Bank	Hillview, Hillsvie	Mountaindale
Dalton	Hudson Estate	Newton Park
Darkes Meadow	Hunt Valley	Omaroo
Djenbella Plains	Hyde Park	Owen
Dombarton	Iredel	Parkview, Parkdale
East Wongawilli	Johnston's Meadow	Peter
Edenfield	Jordan	Preston
Ellimeek	Kemberton	Sanctuary Views
Escarpment views	Kembla Escarpment/ Foothills/Heights/Hills/ Meadows/ Mountain	Sapphire Grange/Valley
Farmborough	Kembla Grange/Kembla Grange Estate	Stane Dyke
Flametree	Kembla Plains	Stream Hill
Fraser Hill	Kembla Ridge	The Grange
Gerard	Kembla Valley	The Ridge
Glen Ayre	Kembla Vale	Warra Views
Glengarry	Kembla Views	Weston Park
Glenleigh/Glen Leigh	Lindsay	Windy Valley

*Not all Aboriginal names are included in this list



OUR WOLLONGONG

JOIN THE CONVERSATION

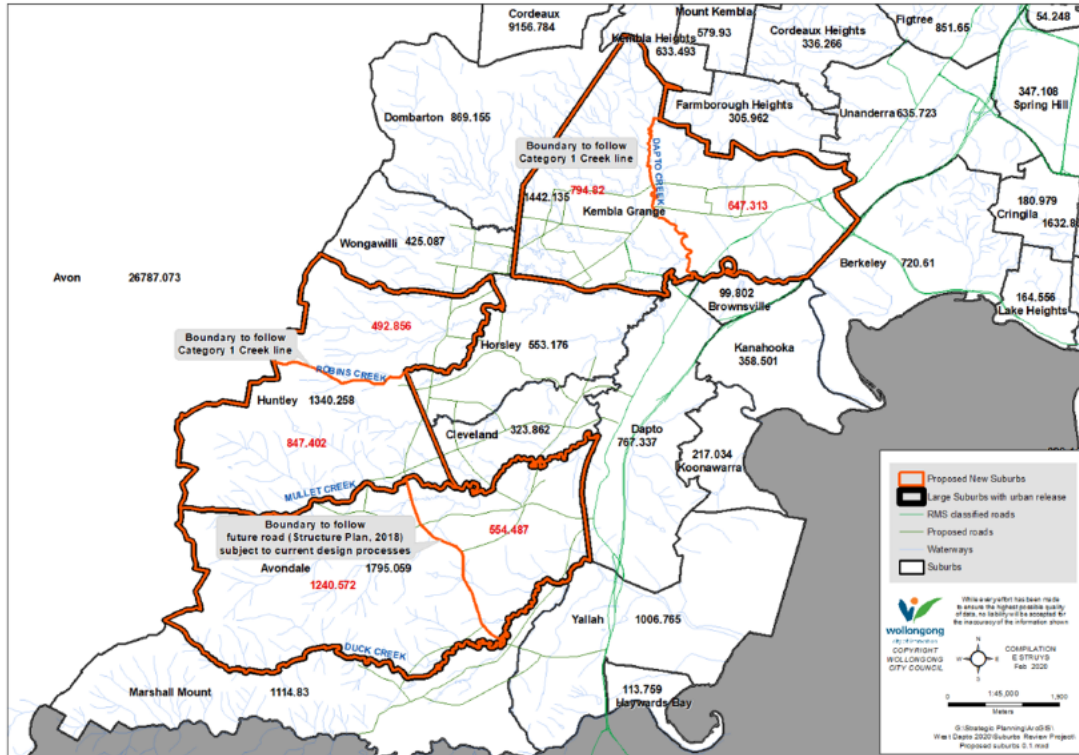
**West Dapto Suburb Review & Naming Project – Suburb A
Engagement Progress Report
July 2021**

Table of Contents

Executive Summary.....	3
Background.....	5
Engagement with Aboriginal community.....	6
Stakeholders.....	6
Methodology.....	6
Results.....	7

DRAFT

Executive Summary



Phase 1 of this project commenced in March 2020, informing the community of suburb boundary reviews of Avondale, Huntley and Kembla Grange and inviting community members to suggest new suburb names. For more information about phase 1 of the project visit at www.wollongong.nsw.gov.au/your-council/council-meetings/councilbusinesspapers A shortlist of proposed new West Dapto suburb names was presented to Council for endorsement on 26 October 2020. Council resolved to endorse the shortlist of names for the second portions of Huntley and Avondale for public exhibition. At the Council meeting on 26 October 2020, Council resolved to work with residents to investigate additional naming options for the second portion of Kembla Grange - Suburb A.

This engagement report summarises the engagement process for Kembla Grange – Suburb A. As a continuation of Phase 1 of the project for we invited community members to tell us their naming ideas for the second portion of Kembla Grange referred to as Suburb A. The eastern portion is proposed to remain named Kembla Grange. Phase 2 engagement will be reported at a later date with the outcomes for all suburbs.

In total we received feedback on Kembla Grange – Suburb A from 160 submissions, which included 110 online responses, 6 emails and letters and 44 feedback forms. Neither Guwara nor McPhail received clear support in submissions, with the majority of people stating they did not agree with either name for Suburb A.

119 people made suggestions for an alternative or new name for Suburb A. 77 different names were put forward. These names were reviewed and researched by the Community Working Group, in conjunction with Council staff.

Community engagement with the Aboriginal community has been consistent and ongoing since February 2020. At the end of 2020, a number of Traditional Custodians and Knowledge Holders requested to be involved with the project and have been highly engaged with the project since this time. The Aboriginal Community Working Group came together in February 2021 to discuss the project. They provided a shortlist of names with information about where each name should be placed and the reasons why.

When the broad community engagement period ended, the two community working groups were re-established to review and assess all suggested names against the Geographical Names Board's criteria and significance to West Dapto.

The next step in the process for naming proposed Suburb A, will be report to Councillors recommending public exhibition of the proposed shortlist. Council staff will then consult with the community about the proposed short-list of names for Suburb A. Following exhibition, all submissions will be reviewed and a report to Council will be prepared with recommendations related to all three (3) proposed suburbs A, C and E.

Background

In March 2020, Council informed the community of the suburbs review in West Dapto and invited the community to suggest names for the new suburbs. As West Dapto develops, the existing suburbs Avondale, Huntley and Kembla Grange are becoming too large and need to be split in half. The project is being run in two phases:

Phase 1 *(concluded)*.

- Inform the community of the suburbs review.
- Invite the community to suggest names for the new suburbs.
- Establish two (2) Community Working Groups to review and assess the suggested names against the GNB criteria and any significance to West Dapto.
- Use the information collected by the Community Working Groups and Project Team to develop a draft shortlist of names for each of the new suburbs.
 - Draft shortlist to go to Geographical Names Board (GNB) for review

Phase 2 *(in progress)*

The proposed shortlist was presented to Council for endorsement on 26 October 2020. Council resolved to endorse the shortlist of names for the second portions of Huntley (Suburb C) and Avondale (Suburb E) for public exhibition. At the Council meeting of 26 October 2020, Council also resolved to work with residents to investigate additional naming options for the second portion of Kembla Grange (Suburb A). During phase 2 of the project we invited community members to tell us their naming ideas for the second portion of Kembla Grange and we invited community members to provide feedback about the shortlist of names for Avondale and Huntley. The 6 week public exhibition period commenced on Wednesday 4 November and closed on Wednesday 16 December 2020.

The Community Working Groups were re-established to review and assess all of the newly suggested names for Suburb A (Kembla Grange). The West Dapto Review Committee (which includes Ward 3 Councillors) has considered the naming suggestions for Suburb A. The GNB staff have provided informal advice. Subject to Council adoption, staff will now make arrangements for exhibition of the Suburb A shortlist of names. Following exhibition, all submissions will be reviewed and a report to Council will be prepared with recommendations related to all three (3) proposed suburbs A, C and E. Staff would then formally apply to the GNB. The remaining steps following that include:

- GNB to inform Council of new suburb names.
- Council endorse new suburb names.

Engagement with Aboriginal community

Engagement with Aboriginal community members, Traditional Custodians and Knowledge Holders has been consistent and ongoing since February 2020. Towards the end of 2020 a number of Traditional Custodians and Knowledge Holders expressed interest in being part of the project and have been highly engaged members of the Aboriginal community working group since. The Aboriginal community working group has reviewed and assessed all Aboriginal names that were submitted during phase 2 of engagement for this project. For proposed Suburb A the group confirmed that the previously agreed name of Murringah (Dharawal language for 'coal') be put forward to the GNB and Council for consideration.

Stakeholders

Stakeholders included:

- Residents of Avondale, Kembla Grange, Huntley and the wider West Dapto and Dapto communities
- Neighbourhood Forum 8
- Wollongong Heritage Reference Group
- Illawarra Shoalhaven National Trust
- Illawarra Historical Society
- Community groups such as CareWays, Rotary and Quota
- Local primary and high schools
- Migrant Heritage Project
- Local Traditional Custodians
- Illawarra Local Aboriginal Land Council
- Aboriginal Reference Group
- Aboriginal organisations and individual knowledge and language holders.

Methodology

A number of communication methods were used in phase 2, including;

- Engagement website which included links to phase 1 engagement website and GNB, an FAQ, Council Business Papers, maps and two feedback forms.
- Frequently Asked Questions
- Advertiser notifications 18 and 25 November

- All local primary and high schools emailed poster to include in school newsletter
- Posters displayed around the Dapto community (though was limited due to Covid)
- Letters to all residents and land owners of Avondale, Huntley and Kembla Grange including FAQ, poster, survey and reply paid envelope.
- All key stakeholders and participants from phase 1 emailed when project website was live.
- Update at Neighbourhood Forum 8 meeting in November 2020.
- Media release 6 November 2020.
- Information packs including an FAQ, poster and feedback form at Customer Service and Dapto and Wollongong Libraries.

Engagement methods included two separate feedback forms, one to provide feedback about Avondale and Huntley proposed names and the other to provide feedback about Kembla Grange previous proposed names and to invite suggestions of new/alternate names. This report focuses on the engagement for proposed Suburb A (Kembla Grange).

Results

This section of the report provides details on the engagement activities, the on-line participation summary (Table 1) and the feedback on the level of support for Guwara and McPhail from Kembla Grange (Table 2), and potential names for Suburb A from non Aboriginal Working Group members (Table 3). A summary of comments on each of the suburb names appears in the report below.

Engagement Participation Results

Details of the number of participants for each engagement activity are presented in the following.

Online Engagement Results

A total of 110 submissions were received online. Table 1 presents the usage statistics for the project page on Council's website.

Table 1: Summary of online participation

Measure and Explanation	Usage
Unique Site Visits – Total number of visits to the project page	1,100
Aware – Total number of users who viewed the project page	864

Informed – Total number of users who opened a hyperlink or read a document	439
Engaged – Total number of users who have actively contributed to the project via the project page	110

Submission results

The community had the opportunity to complete two online surveys (or feedback forms) for this project. One for Avondale and Huntley and one for Kembla Grange. The results for Kembla Grange are reported in the following sections. Results for Avondale and Huntley will be reported at a later date with the results of the shortlist names exhibition for Kembla Grange.

Kembla Grange submission results

Community members were asked to provide feedback on the names Guwara and McPhail that were previously nominated for Kembla Grange. There was also an opportunity to provide an alternative suburb name, and to provide details on how that name met the GNB's guidelines and its significant to West Dapto.

Feedback came from 160 submissions, which included 110 online responses, 6 emails and letters and 44 feedback forms. The results are recorded in Table 2.

Table 2: Support of otherwise for Guwara and McPhail

Suburb Name Support	Yes	No
Guwara – via Engagement HQ	31	77
Guwara – via feedback forms,	10	32
Guwara - emails and letters	1	-
Guwara Total	42	109
McPhail – via Engagement HQ	5	103
McPhail – via feedback forms,	32	38
McPhail - emails and letters	-	-
McPhail total	37	141

Neither Guwara nor McPhail was supported by the community making submissions for Suburb A. Comments for and against Guwara and McPhail have been summarised and appear in the tables below.

Comments on Guwara

Some people said Guwara was the best of the names suggested, preferring it to McPhail. The Aboriginal meaning of Guwara was considered very fitting by several people. Those opposed to the name said it was too difficult to say, spell and wasn't relevant to the local area. The existing name Kembla Grange was given as a reason why some residents had bought into the area.

Comments on McPhail

Several positive comments were received saying the McPhail family had made a positive contribution to the area. One person suggest McPhail Grange would be a more suitable suburb name.

Of the many comments not supporting the name McPhail, most said it sounds like failure. It was mentioned residents living in a suburb called McPhail would be subject to ridicule. It was felt the name was too common, not liked, sounded like a real estate agency and that many other local pioneering families could be honoured. One submission stated the family was acknowledged with the existing McPhail reserve.

New or alternative names suggested for suburb A

The community were asked if they had a suggestion for a new or alternative name for suburb A. 119 people made a suggestion for Suburb A; 88 online surveys and 31 completed Kembla Grange feedback forms.

Residents were asked to say how their suggested name met the Geographical Names Board's criteria, and the relevance the name had to West Dapto.

A total of 77 names were put forward. Some people suggested more than one name, some names were suggested a multiple of times.

Suggested Names for Suburb A		
Banyula	Grangeview/Grange View	Little Hill
Barlyn	Granger	Logbridge
Barooga	Grangeville	Lower Dombarton
Baroomby	Gum Tree Valley	Lyden/Lyden View
Black Wattle Hill	Hampton	McPhail Grange
Blue Gum Plains or Blue Gum Sands, Blue Gum Point	Harrington	Mallon Valley
Brumby	Hastings	Marceau Fields
Captains Glen/Captains Grange	Haworth/Haworth Grove	Mountain Grange/View
Cummins	Haysville	Mount Kembla/Mount Kembla Heights
Daisy Bank	Hillview, Hillsvie	Mountindale
Dalton	Hudson Estate	Newton Park
Darkes Meadow	Hunt Valley	Omaroo
Djenbella Plains	Hyde Park	Owen
Dombarton	Iredel	Parkview, Parkdale
East Wongawilli	Johnston's Meadow	Peter
Edenfield	Jordan	Preston
Ellimeek	Kemberton	Sanctuary Views
Escarpment views	Kembla Escarpment/Foothills/Heights/Hills/Meadows/Mountain/Plains/Ridge/Vale/Valley/Views	Sapphire Grange/Valley
Farmborough	Kembla Grange/Kembla Grange Estate	Stane Dyke
Flametree	Kembla Plains	Stream Hill
Fraser Hill	Kembla Ridge	The Grange
Gerard	Kembla Valley	The Ridge
Glen Ayre	Kembla Vale	Warra Views
Glengarry	Kembla Views	Weston Park
Glenleigh/Glen Leigh	Lindsay	Windy Valley

Community Working Group 2021

Council staff reconvened the Community Working Group in early 2021 and asked for their assistance in reviewing the names put forward by the community for Suburb A. Each member was asked to research a group of names and present their research back to the Project Team.

Members of the Community Working Group then met to discuss the suggested names and requested that staff discuss the merits of the following names with the West Dapto Review Committee before seeking informal advice from Geographical Names Board staff.

Table 3: Potential names for Suburb A from non - Aboriginal Working Group members

Potential Names	Community Working Group Preference	Reason
Stream Hill	Group's preferred name	Historical evidence to support the name and significance to West Dapto.
Stane Dyke	Group does not support this name	Misappropriation concerns, potential spelling and pronunciation issues, the name is already used for park and a street.
Haworth/Haworth Grove	Group generally supportive of this name going forward	Generally supportive with some concern around pronunciation.
Escarpment Views	Group does not recommend the name go forward	Too generic and not unique to West Dapto

For Suburb A, following receipt of the informal advice from the Geographical Name Board, Council staff presented the proposed short list names to the Executive Management Committee and West Dapto Review Committee. Following this, a recommendation was made to report back to Council for their consideration of the Suburb A shortlist for exhibition.