

WOLLONGONG CITY COUNCIL

Traffic Committee Agenda

8 April 2025



TUESDAY 8 APRIL 2025
9.15 AM

PURPOSE OF MEETING

The City of Wollongong Traffic Committee is not a Committee of Wollongong City Council however a Technical Committee of Transport for NSW (TfNSW). The Committee operates under the authority conferred to Council by TfNSW under the Transport Administration Act 1988. Council has resolved to manage the Traffic Committee under a Charter which sets out the membership, timelines for the preparation of the Agenda and the distribution of Minutes, in accordance with TfNSW (previously RMS) document 'A guide to the delegation to councils for the regulation of traffic' (including the operation of Traffic Committees).

Council has been delegated certain powers, from TfNSW, regarding traffic matters upon its local roads. A condition of this delegation is that the General Manager will approve the minutes under delegated authority.

There are four permanent members of the Traffic Committee, each of whom has a single vote only.

- The members are representatives of the NSW Police Force, Transport for NSW, the Local State Member of Parliament (for the location of the issue to be voted upon), and a representative of Wollongong City Council.
- If TfNSW or NSW Police Force disagrees with any Traffic Committee recommendation, that member may lodge an appeal with the Regional Traffic Committee for determination. The appeal must be lodged in writing within 14 days of the Minutes being published on the Council's website. Any action relative to any issue under appeal must cease until the matter is determined. The Regional Traffic Committee is chaired by an independent chairperson and submissions and representations are welcomed from all interested parties.

IMPORTANT NOTE:

The General Manager can only resolve that:

- 1 The Traffic Committee recommendation be adopted.**
- 2 The Traffic Committee recommendation not be adopted.**
- 3 The Traffic Committee reconsider this issue.**

INDEX

ITEM	PAGE NO.
1	STANDING AGENDA ITEMS.....1
1.1	Welcome.....1
1.2	Acknowledgement of Country1
1.3	Declarations of Interest1
1.4	Business Arising from Previous Meeting.....1
2	GENERAL ITEMS2
2.1	DAPTO, Dolan Street – Ward 3 – Shellharbour Electorate – Timed No Parking Signage2
3	REGULATION OF TRAFFIC ITEMS.....4
3.1	CORRIMAL, Princes Highway and Railway Street – Ward 1 – Heathcote Electorate – Corrimal RSL ANZAC Day March 20254
3.2	NORTH WOLLONGONG, Stuart Park – Ward 2 – Wollongong Electorate – Red Hot Summer Tour 2025 – Class 2.....7
3.3	WOLLONGONG, Pioneer Road, George Hanley Drive, Cliff Road, Marine Drive and surrounding streets – Ward 2 – Wollongong Electorate – Run Wollongong and Triathlon Wollongong 2025 – Class 211
3.4	WOLLONGONG and AVONDALE, Various Streets – Wards 2 and 3 – Wollongong and Shellharbour Electorates – Ride Wollongong 2025 – Class 3.....54
3.5	WOLLONGONG, Stewart, Harbour, Burelli and Corrimal Streets – Ward 2 – Wollongong Electorate – Public Processions on Orthodox Easter Friday.....98
3.6	WOLLONGONG, Queens Parade – Ward 2 – Wollongong Electorate – Crane Dismantle100
3.7	WOLLONGONG, Church Street – Ward 2 – Wollongong Electorate – Single Crane Lift.....105
3.8	WOLLONGONG, Town Hall Place – Ward 2 – Wollongong Electorate – Crane Operation.....108
4	DESIGN ITEMS – No Items 110
5	DEVELOPMENT ITEMS – No Items..... 111
6	NOTIFICATION UNDER TEMPORARY DELEGATIONS (FOR INFORMATION ONLY) 112
6.1	DAPTO, Dapto Mall Lane – Ward 3 – Shellharbour Electorate – No Parking Signage112
7	DOB IN A HOON (POLICE MATTERS)..... 114

1 STANDING AGENDA ITEMS

1.1 Welcome

1.2 Acknowledgement of Country

"We pay our respects to and acknowledge the traditional custodians of Dharawal Country, the land on which we meet, and pay our respects to Elders past, present and those emerging. We also extend our respects to Aboriginal and Torres Strait Islander people"

1.3 Declarations of Interest

Choose an item.

1.4 Business Arising from Previous Meeting

Choose an item.

2 GENERAL ITEMS

2.1 DAPTO, Dolan Street – Ward 3 – Shellharbour Electorate – Timed No Parking Signage

BACKGROUND

A resident of Dolan Street reported that bin collection in the Dolan Street cul-de-sac was being missed for some properties. Waste collection difficulties were confirmed with Remondis, who advised that they had previously sent letters to residents requesting them to move their vehicles at waste collection time. However, a resident has refused to comply with this request, preventing multiple properties on Dolan Street from being serviced as the waste collection vehicle could access Dolan Street.

It is proposed to install three 'No Parking between 8am – 10am Friday' signs around the cul-de-sac. These proposed changes will not permit parking in the cul-de-sac between 8am and 10am on Fridays, as recommended by the Remondis operations supervisor.

CONSULTATION

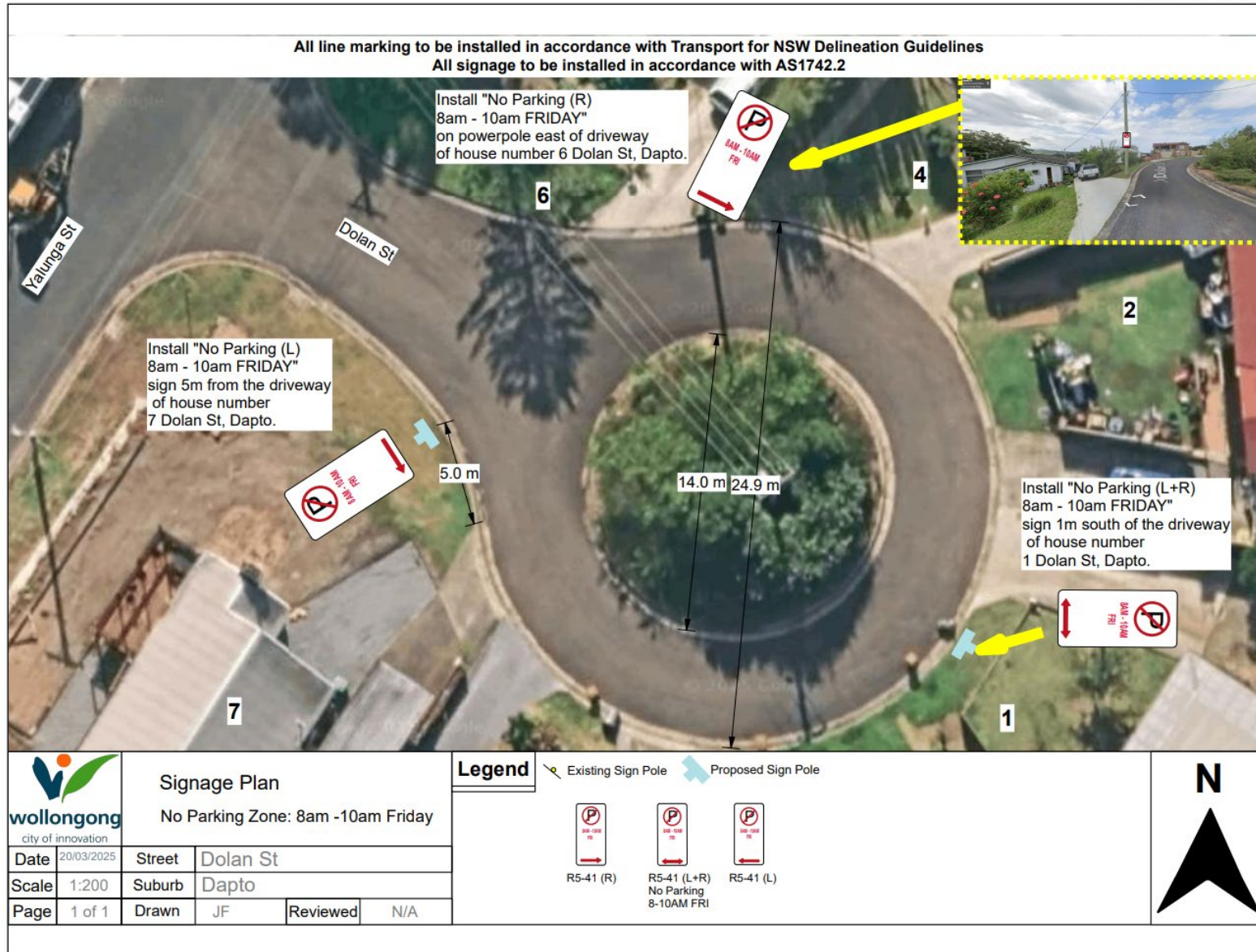
- Consultation has occurred prior to the Local Traffic Committee with all properties facing directly onto the Dolan Street cul-de-sac.
- Community feedback was mixed and feedback highlighted there are existing tensions between residents on Dolan Street:
 - One resident was supportive.
 - One resident was unsupportive of installing signage noting installing signs may make the street far more cluttered than before. They suggested a sign to be installed on the power pole on the east side of driveway. This has been actioned.
 - One resident was supportive of installation but noted its unfair that the whole street is being punished (by signs being installed) from one person not complying with waste services request.

COMMITTEE'S RECOMMENDATION

The attached plan be approved.

Item 2.1 – DAPTO, Dolan Street – Timed No Parking Signage

www.invarion.com



3 REGULATION OF TRAFFIC ITEMS

3.1 CORRIMAL, Princes Highway and Railway Street – Ward 1 – Heathcote Electorate – Corrimal RSL ANZAC Day March 2025

BACKGROUND

Stop Slow Traffic Control (SSTC) on behalf of Corrimal RSL Club has applied for a road closure of the Princes Highway and Railway Street on ANZAC Day, Friday, 25 April 2025 from 4am until 8am. The Traffic Management Plan submitted by the applicant Stop Slow Traffic Control (SSTC) shows the same arrangements as previous years, including hostile vehicle mitigation measures. The timeline for the day is below:

- 4.00am - SSTC set up and close road
- 5.15am - marchers line up
- 5.30am - marchers head down to Anzac Grove ready for 6am service then approximately 7am everyone walks back
- 7.45am - SSTC do a drive through and make sure no one is on street
- 8.00am - SSTC open streets and heavy vehicles pack up
- By 9:00am - all signs collected and vehicles off the road

CONSULTATION

- Residents and businesses will be letterboxed along Railway Street and the Princes Highway 14 days prior to the event.
- SSTC has confirmed that bus operators have been notified of the closures.
- Transport for NSW (TfNSW) have been notified via the ROL Process (ROL #2432022).
- SSTC has confirmed NSW Police and been provided a copy of the latest plans.

PROPOSAL

The Traffic Guidance Scheme and/or Traffic Management Plan be approved subject to:

- 1 [Council's Standard Conditions for Road Closures.](#)

Item 3.1 - CORRIMAL, Princes Highway and Railway Street – Corrimal RSL ANZAC March 2025 - page 1 of 2



	TGS #:	SM150224-03	Client: Corrimal RSL ANZAC Day 2025 Road Name: Railway Street Detour to Rothery Street via Memorial Drive Suburb: Corrimal	Description of the works: ANZAC Day March from Corrimal RSL Sub Branch. Parade will commence outside the RSL on Princes Highway and travel south then left into Railway St and finish at the War Memorial in ANZAC Grove.	Date	Rev	Comments	Drawn By: TCT 0003407 Checked By: TCT 0043707	
		Date 15/02/24 25/03/25 03 04 --			Rev 01 02 03 04 --	Comments Initial Design Reviewed & Updated for 2025.			

3.2 NORTH WOLLONGONG, Stuart Park – Ward 2 – Wollongong Electorate – Red Hot Summer Tour 2025 – Class 2

BACKGROUND

Council has received an event application from Face-to-Face Touring regarding the Red Hot Summer Tour (EA-2025/7) which is an event proposed for Sunday 4 May 2025 at Stuart Park, Wollongong. The event will feature one stage, one bar and a program of entertainment from 12pm to 9pm. It is expected that approximately 5000 patrons will be attending the event across the day. Traffic Control will be present on event day from 11am to 10pm (1hr before and after the event) which was confirmed by the event organiser and is to be updated in the TMP.

Road closures will be in place from on George Hanley Drive from Kembla Street to Cliff Road to ensure safe ingress and egress from the event. The intersection of Kembla Street and George Hanley roundabout will be under the management of traffic control. This will ensure that the movement of patrons are managed as best possible throughout the day. Variable Message Signs (VMS) boards have been installed to warn drivers of the event in advance as well as a speed limit reduction is to be in place from 60 to 40km/h. A taxi, uber pick up and drop off zone has been located on George Hanley Drive eastbound.

CONSULTATION

- The organiser has submitted a notification letter with their event application that will be distributed to residents and businesses via letter box drop three weeks out from the event, as per event licence protocol.
- The event organiser has consulted directly with NSW Police regarding the proposed TMP and the TMP have been updated accordingly.
- The event organiser has also consulted with SkyDive Wollongong and provided notification to Ambulance, NSW Health, Fire NSW, Illawarra Taxi Network. The organiser asked for the best contact for Premier Illawarra and Savvy Fitness. Council's event team will supply these to the event organizer.

PROPOSAL

The Traffic Guidance Scheme and/or Traffic Management Plan be approved subject to:

- 1 [Council's Standard Conditions for Road Closures.](#)
- 2 Agreement with NSW Police on any vehicle mitigation measures required.

Item 3.2 – NORTH WOLLONGONG, Stuart Park – Red Hot Summer Tour 2025 – 1 of 3

ROAD IMPACT TIMES:
SUNDAY 4TH MAY 2025
12:00PM - 21:30PM

Manifest
 34 x Traffic Cones
 23 x Sign Post
 7 x Event In Progress
 6 x Traffic Controller w/ Bat
 5 x BARRIER BOARD
 5 x SPEED LIMIT 40 ROAD WORK
 4 x PREPARE TO STOP
 4 x TRAFFIC CONTROLLER
 3 x T5-5 HAZARD WARNING MARKER
 3 x TRAFFIC CONTROLLER AHEAD
 2 x ROAD CLOSED
 2 x SPEED LIMIT 60
 2 x T1-32 SIDE ROAD CLOSED
 2 x T2-19 SHOULDER CLOSED
 2 x UTE (Warning Arrow)
 1 x R2-6 (L) NO LEFT TURN NSW
 1 x R2-6 (R) NO RIGHT TURN NSW
 Traffic Cones
 Traffic Controller w/ Bat
 UTE (Warning Arrow)

EVENT PARKING
 NOTE: TC TO SECURE AREA AT 05:00AM

NOTE: TC TO MANAGE ROUNDABOUT AND PEDESTRIAN MANAGEMNT AT ROUNDABOUT.

NOTE: GEORGE HANLEY DRIVE IS CLOSED PEDESTRIANS CAN CROSS FREELY DURING ENTRY/EXIT TO THE CONCERT.

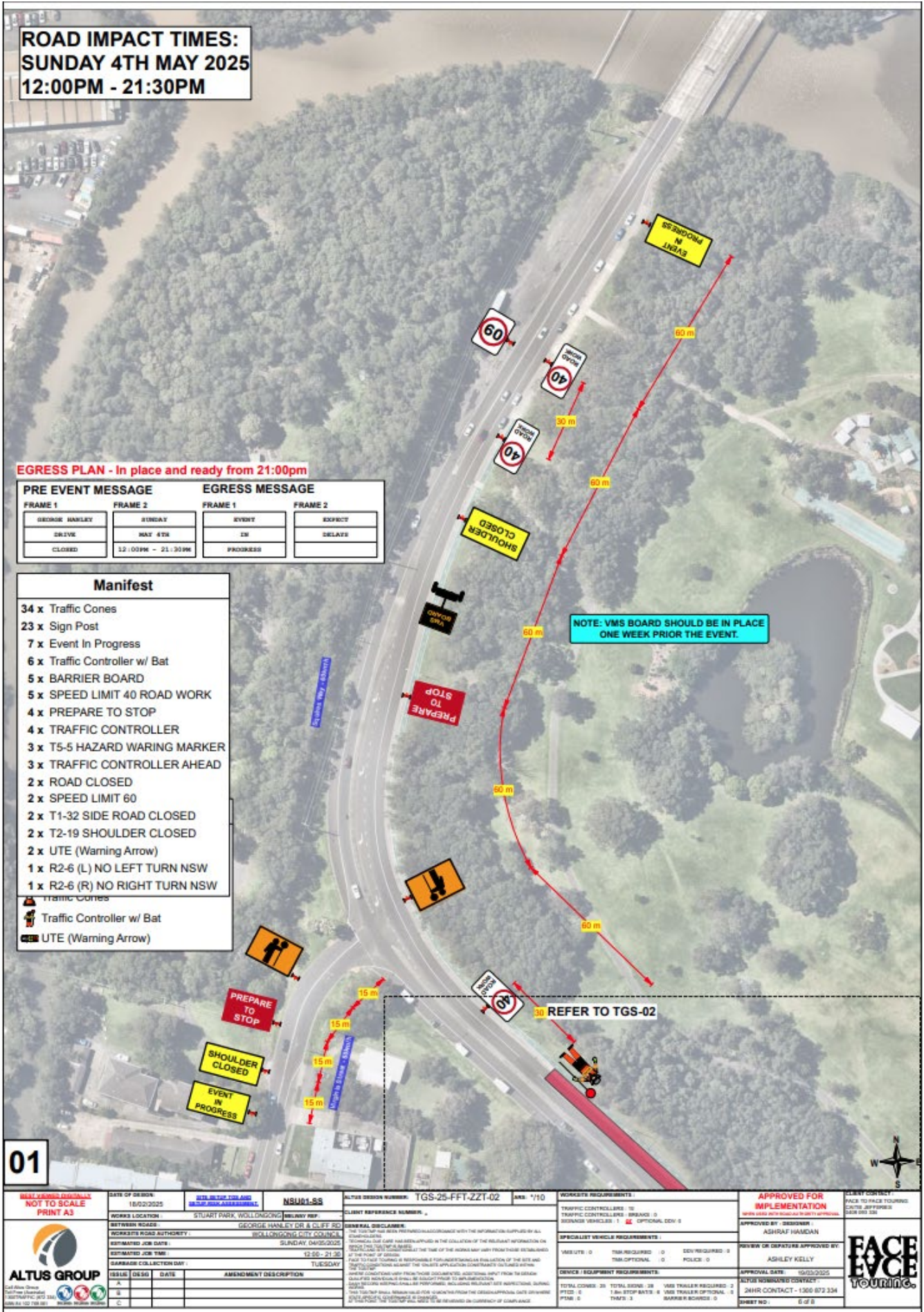
NOTE: MAINTENANCE SHOULD ASSIST AT THE ROUNDABOUT AS THERE ARE ISSUES WITH THE LIGHTING.

REFER TO TGS-03

NOTE: TC TO MANAGE ROUNDABOUT AND PEDESTRIAN MANAGEMNT AT ROUNDABOUT.

<p>ALTUS GROUP Call Altus Group Toll Free (Australia) 1300 TRAFFIC (872 334) ABN 84 102 768 061</p>	DATE OF DESIGN: 18/02/2025 WORKS LOCATION: STUART PARK, WOLLONGONG MELWAY REF:	SITE SETUP TGS AND SETUP RISK ASSESSMENT. NSU01-SS	ALTUS DESIGN NUMBER: TGS-25-FFT-ZZT-01 ARS: *1/10	WORKSITE REQUIREMENTS : TRAFFIC CONTROLLERS : 10 TRAFFIC CONTROLLERS - BREAKS : 0 SIGNAGE VEHICLES : 1 <input checked="" type="checkbox"/> OPTIONAL DDV : 0	APPROVED FOR IMPLEMENTATION <small>WHEN USED WITH ROAD AUTHORITY APPROVAL.</small> APPROVED BY - DESIGNER : ASHRAF HAMDAN	CLIENT CONTACT : FACE TO FACE TOURING CAITIE JEFFERIES 0408 093 334												
	BETWEEN ROADS : GEORGE HANLEY DR & CLIFF RD WORKSITE ROAD AUTHORITY : WOLLONGONG CITY COUNCIL ESTIMATED JOB DATE : SUNDAY, 04/05/2025 ESTIMATED JOB TIME : 12:00 - 21:30 GARBAGE COLLECTION DAY : TUESDAY	GENERAL DISCLAIMER: - THE TGS/TMP HAS BEEN PREPARED IN ACCORDANCE WITH THE INFORMATION SUPPLIED BY ALL STAKEHOLDERS - TECHNICAL DUE CARE HAS BEEN APPLIED IN THE COLLATION OF THE RELEVANT INFORMATION ON WHICH THIS TGS/TMP IS BASED - TRAFFIC AND SITE CONDITIONS AT THE TIME OF THE WORKS MAY VARY FROM THOSE ESTABLISHED AT THE POINT OF DESIGN - FACE TO FACE TOURING IS RESPONSIBLE FOR UNDERTAKING AN EVALUATION OF THE SITE AND TRAFFIC CONDITIONS AGAINST THE 'ON-SITE APPLICATION CONSTRAINTS' OUTLINED WITHIN THE TGS/TMP - WHERE CONDITIONS VARY FROM THOSE DOCUMENTED, ADDITIONAL INPUT FROM TM DESIGN QUALIFIED INDIVIDUALS SHALL BE SOUGHT PRIOR TO IMPLEMENTATION. - DAILY RECORD KEEPING SHALL BE PERFORMED, INCLUDING RELEVANT SITE INSPECTIONS, DURING WORKS - THIS TGS/TMP SHALL REMAIN VALID FOR 12 MONTHS FROM THE DESIGN APPROVAL DATE OR WHERE STATE-SPECIFIC GOVERNANCE IS CHANGED AT THIS POINT, THE TGS/TMP WILL NEED TO BE REVIEWED ON CURRENCY OF COMPLIANCE.		SPECIALIST VEHICLE REQUIREMENTS : VMS UTE : 0 TMA REQUIRED : 0 DDV REQUIRED : 0 TMA OPTIONAL : 0 POLICE : 0	REVIEW OR DEPARTURE APPROVED BY: ASHLEY KELLY	<p>FACE TO FACE TOURING</p>												
<table border="1" style="width: 100%; border-collapse: collapse;"> <thead> <tr> <th>ISSUE</th> <th>DESIG</th> <th>DATE</th> <th>AMENDMENT DESCRIPTION</th> </tr> </thead> <tbody> <tr> <td>A</td> <td></td> <td></td> <td></td> </tr> <tr> <td>B</td> <td></td> <td></td> <td></td> </tr> <tr> <td>C</td> <td></td> <td></td> <td></td> </tr> </tbody> </table>	ISSUE	DESIG	DATE	AMENDMENT DESCRIPTION	A					B				C				DEVICE / EQUIPMENT REQUIREMENTS: TOTAL CONES : 25 TOTAL SIGNS : 28 VMS TRAILER REQUIRED : 2 PTCD : 0 1.8m STOP BATS : 6 VMS TRAILER OPTIONAL : 0 PTAB : 0 THMS : 3 BARRIER BOARDS : 0
ISSUE	DESIG	DATE	AMENDMENT DESCRIPTION															
A																		
B																		
C																		

Item 3.2 – NORTH WOLLONGONG, Stuart Park – Red Hot Summer Tour 2025 – 2 of 3



Item 3.2 – NORTH WOLLONGONG, Stuart Park – Red Hot Summer Tour 2025 – 3 of 3

www.invarion.com

ROAD IMPACT TIMES: SUNDAY 4TH MAY 2025 12:00PM - 21:30PM

Manifest	
34 x	Traffic Cones
23 x	Sign Post
7 x	Event In Progress
6 x	Traffic Controller w/ Bat
5 x	BARRIER BOARD
5 x	SPEED LIMIT 40 ROAD WORK
4 x	PREPARE TO STOP
4 x	TRAFFIC CONTROLLER
3 x	T5-5 HAZARD WARNING MARKER
3 x	TRAFFIC CONTROLLER AHEAD
2 x	ROAD CLOSED
2 x	SPEED LIMIT 60
2 x	T1-32 SIDE ROAD CLOSED
2 x	T2-19 SHOULDER CLOSED
2 x	UTE (Warning Arrow)
1 x	R2-6 (L) NO LEFT TURN NSW
1 x	R2-6 (R) NO RIGHT TURN NSW

Traffic Cones
 Traffic Controller w/ Bat
 UTE (Warning Arrow)

NOTE: TC TO MANAGE ROUNDABOUT AND PEDESTRIAN MANAGEMENT AT ROUNDABOUT.

NOTE: VMS BOARD SHOULD BE IN PLACE ONE WEEK PRIOR TO THE EVENT.

EGRESS PLAN - In place and ready from 21:00pm

PRE EVENT MESSAGE		EGRESS MESSAGE	
FRAME 1	FRAME 2	FRAME 1	FRAME 2
GEORGE HANLEY	SUNDAY	EVENT	EXPECT
DRIVE	MAY 4TH	IN	DELAY
CLOSED	12:00PM - 21:30PM	PROGRESS	

03

DATE OF DESIGN: 19/02/2025	SITE/STREET/TOPOID: STUART PARK, WOLLONGONG	NSWUT-SS: NSU01-SS	ALTERNATIVE DESIGN NUMBER: TGS-25-FFT-ZZT-03	AND: '10	WORKSITE REQUIREMENTS:	APPROVED FOR IMPLEMENTATION:	CLIENT CONTACT:
WORKS LOCATION: STUART PARK, WOLLONGONG	CLIENT REFERENCE NUMBER:	GENERAL DISCLAIMER:		TRAFFIC CONTROLLERS TO:		APPROVED BY: ASHRAF HAMDAN	REVIEWER OR DEPUTY APPROVED BY:
BETWEEN ROADS: GEORGE HANLEY CR & CLIFF RD	ESTIMATED JOB DATE: SUNDAY 04/05/2025	ESTIMATED JOB TIME: 12:00 - 21:30		SPECIALIST VEHICLE REQUIREMENTS:		APPROVAL DATE: 19/02/2025	FACE TOURING
ESTIMATED JOB TIME: 12:00 - 21:30	SABOTAGE COLLECTION DAY: TUESDAY	DEVICES/EQUIPMENT REQUIREMENTS:		TOTAL CONES: 34		24HR CONTACT: 1360 872 334	ISSUE NO: 8 OF 8
ISSUE/DESIGN/DATE:	AMENDMENT DESCRIPTION:	TRAFFIC CONTROLLERS TO:		TOTAL STOP SIGNS: 4		UTES: 2	
A.		TRAFFIC CONTROLLERS TO:		VMS TRAILER REQUIRED: 3		BARRIERS REQUIRED: 0	
B.		TRAFFIC CONTROLLERS TO:		UTES: 2			
C.		TRAFFIC CONTROLLERS TO:		UTES: 2			

3.3 WOLLONGONG, Pioneer Road, George Hanley Drive, Cliff Road, Marine Drive and surrounding streets – Ward 2 – Wollongong Electorate – Run Wollongong and Triathlon Wollongong 2025 – Class 2

BACKGROUND

Run Wollongong – Saturday 26 April 2025

The Run Wollongong event consist of 5 distances: 42.2km, 21.1km, 10km, 5km and 2km run, which will start on Marine Dr and run toward Towradgi and finish in Lang Park, Wollongong. Runners commence on Marine Drive onto Cliff Road where they join the shared cycleway behind North Wollongong SLSC. The race times are between 8am and 11.30am.

Road closures will be in place for from 6.30am to 10am on Crown Street, Marine Drive, Endeavor Drive, Cliff Road and Elliotts Roads. Cliff Road between Harbour Street and Marine Drive will remain closed until 3.30pm for the final race and presentation.

Peoplecare Triathlon – Sunday 27 April 2025

The Peoplecare triathlon will have four different race distances for athletes to choose from allowing a wide range of ages and abilities to take part. A triathlon is made up of three legs; Swim, Bike & Run. All swim legs during the festival will be held within Wollongong Harbour/foreshore and monitored by the Local Wollongong Surf Club.

The cycle will start on Cliff Rd as athletes make their way out to the bike turn around point at the Towradgi Rd Intersection. All races will make a U-turn on Pioneer Rd prior to the Towradgi Rd intersection. The Standard distance will complete 4 laps of this course (40km), the Sprint distance will complete 2 laps (20km) and the Try-a-Tri/Super Sprint races will complete 1 lap of this course (10km).

The final part of the race is the run. All races will utilise the footpath that makes its way around Endeavour Dr, past the light house and behind the surf club on the water side with each run having a turn point along the Marine Dr footpath before returning to the finish line to complete the race.

Road closures will be in place on Cliff Road, Bourke Street Corrimal Street, George Hanley Drive, Squires Way and Pioneer Road from 6.30am to 1pm. Cliff Road between Harbour Street and Marine Drive will remain closed until 2pm.

It is estimated that there will be 2500 across all distances for the runs on Saturday and 2000 across all distances for the Triathlons on Sunday.

CONSULTATION

- The Event Organiser (Elite Energy) has had consultation with the following key stakeholders prior to Local Traffic Committee meetings:
 - Local bus operators
 - Transport for NSW
 - NSW Police
 - Wollongong City Council Transport Team and Events Team
- Businesses and residents will receive notification via letterbox drops, social media targeting and static signage at the event site and run course. Contact details will be provided to residents to arrange managed access during the times of the road closures.
- Harbour businesses impacted by road closures have been and will continue to be consulted and communicated with regarding road closure impact.

PROPOSAL

The Traffic Guidance Scheme and/or Traffic Management Plan be approved subject to:

- 1 [Council's Standard Conditions for Road Closures](#)
- 2 Approval from the TfNSW (Transport for NSW) Harbour Master and MIDO regarding the use of the harbour and approval from authorities.
- 3 Consultation with bus operators and TfNSW regarding impacts to bus operations.
- 4 Support from NSW Police regarding Hostile Vehicle Mitigation (HVM) measures.
- 5 Event marshals are to be located throughout both events including at key locations such as the Blue Mile, Marine Drive and Endeavor Drive. There are narrow points and heavily pedestrianised areas of the blue mile which require marshals to reduce the risk to the public and competitors.
- 6 Saturday Event: Consider improvements to the current plan to manage the transition runners from Cliff Road (outside Novotel) to the shared path. The movements of cyclist and pedestrians should be controlled on the shared path near "Diggies Café" to prevent possible interactions occurring.
- 7 Saturday Event: Along the Blue Mile consider providing delineation cones along the run course to separate event runners, cyclists and pedestrians.
- 8 Sunday Event: Virginia Street is "No Left Turn" but also has "Resident Access Only", the event organiser is to confirm if access is permitted on Virginia Street and update signs accordingly.

- 9 Sunday Event: The plan shows "Right Turn Only" (whilst the left turn is blocked) from Bourke Street to Kembla Street which means that drivers cannot continue through to access the Novotel legally. Consider changing the "No Left Turn" sign to "Authorised Vehicles Excepted" as a way of managing this.
- 10 Saturday and Sunday: Consider managing the movements through Hinton and Hector Street by using "One-way" signage due to the narrowness of these streets and increase of traffic due to the detour. This may also require "No Entry" signs at locations.

Item 3.3 – WOLLONGONG, Pioneer Road, George Hanley Drive, Cliff Road, Marine Drive and surrounding streets – Run Wollongong and Triathlon Wollongong 2025 – Saturday Plans - page 1 of 41

www.invarion.com

RUN WOLLONGONG

Traffic Guidance Scheme

TGS-RW-SAT-2025 (Plans 1 - 13)

VERSION 3

Saturday 26th April, 2025

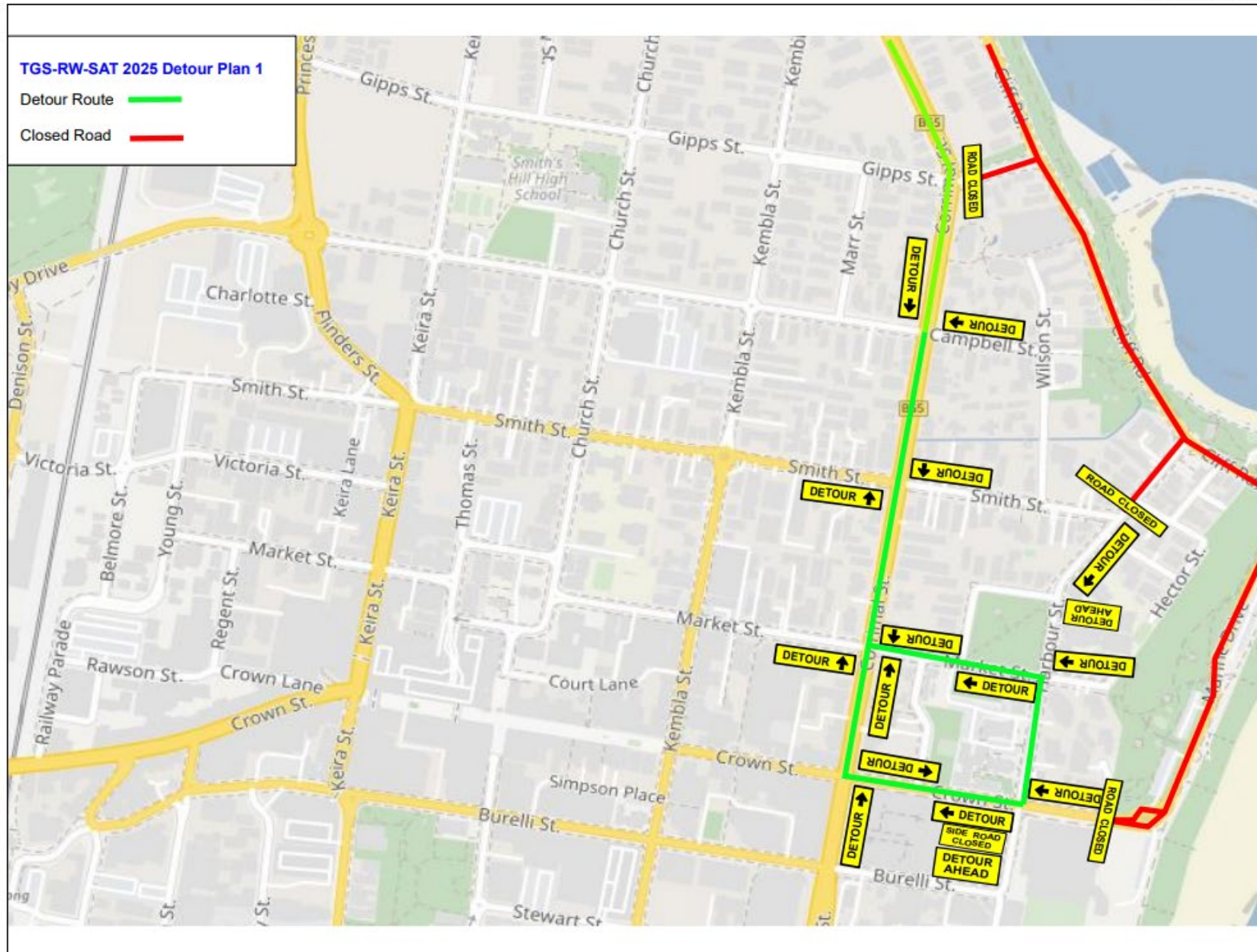
Item 3.3 – WOLLONGONG, Pioneer Road, George Hanley Drive, Cliff Road, Marine Drive and surrounding streets – Run Wollongong and Triathlon Wollongong 2025 – Saturday Plans - page 2 of 41

www.invarion.com

DATE: 26th April 2025	LOCATION: Wollongong	COMMENTS:	WORK HEALTH & SAFETY TRAFFIC CONTROL WORK Sarah HALLAM Client No: TCT0065734 Date of Issue: 18/04/2025 Type of traffic control work: PWS IMP TCR NEW SOUTH WALES N MAKING EVENTS MEMORABLE
ROAD TYPE: 2L2W	CLIENT: Elite Energy	Parking signs to be in place from 7th April 2025 Plan in place from 12.00am to 10am Saturday 26th April	
ROAD SPEED: 50km/hr	JOB DESCRIPTION: Special Event	84 Cliff Rd parking area closed from 12am Saturday 26th April 2025	
TGS NUMBER: TGS-RW-SAT-2025 Parking	SCOPE OF WORKS: Running		
TMP: Run Wollongong 2025	COUNCIL: Wollongong City Council		
SIGNAGE CLASSIFICATION: A	DESIGNED BY: Sarah Hallam TCT0065734		

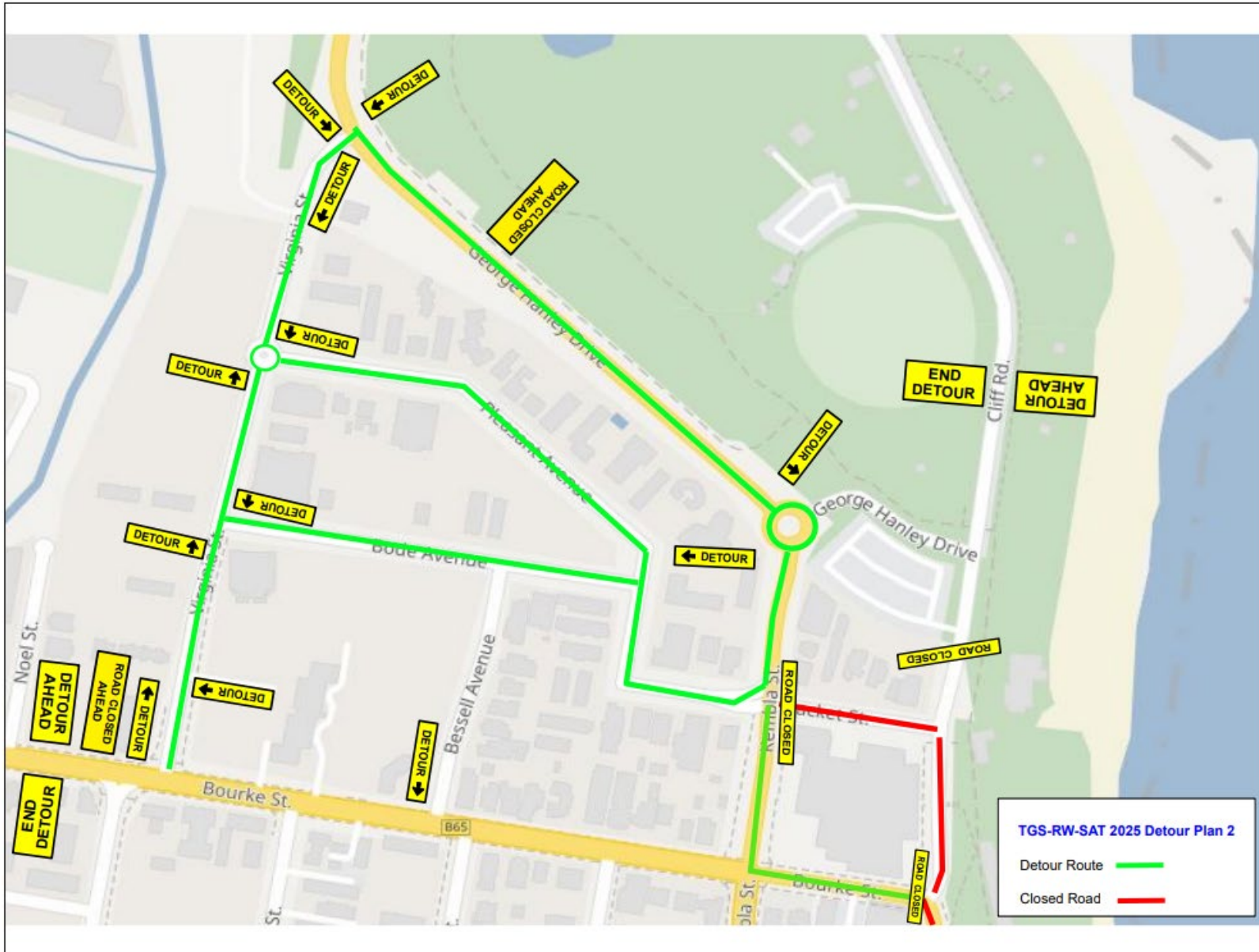
Item 3.3 – WOLLONGONG, Pioneer Road, George Hanley Drive, Cliff Road, Marine Drive and surrounding streets – Run Wollongong and Triathlon Wollongong 2025 – Saturday Plans - page 3 of 41

www.invarion.com



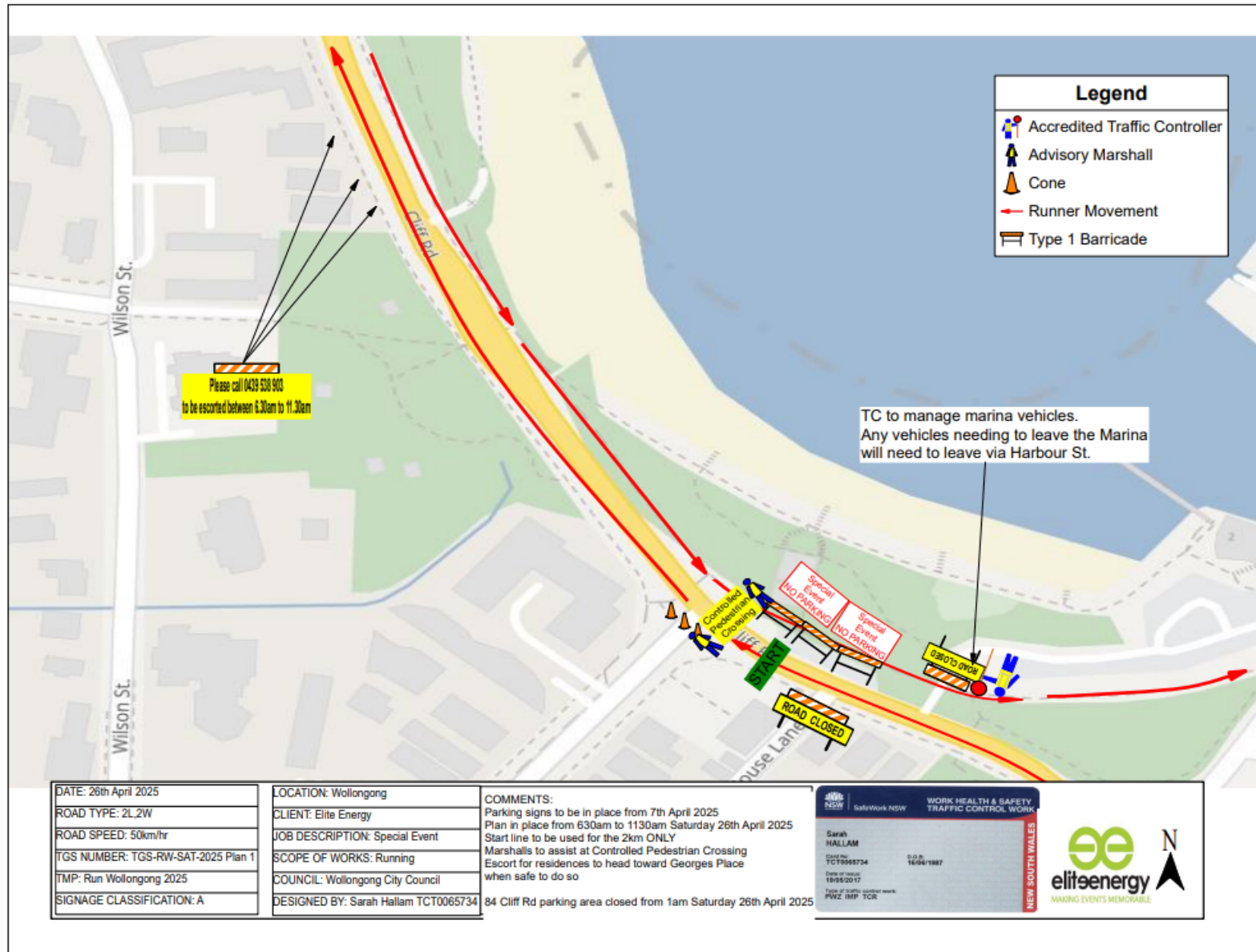
Item 3.3 – WOLLONGONG, Pioneer Road, George Hanley Drive, Cliff Road, Marine Drive and surrounding streets – Run Wollongong and Triathlon Wollongong 2025 – Saturday Plans - page 4 of 41

www.invarion.com



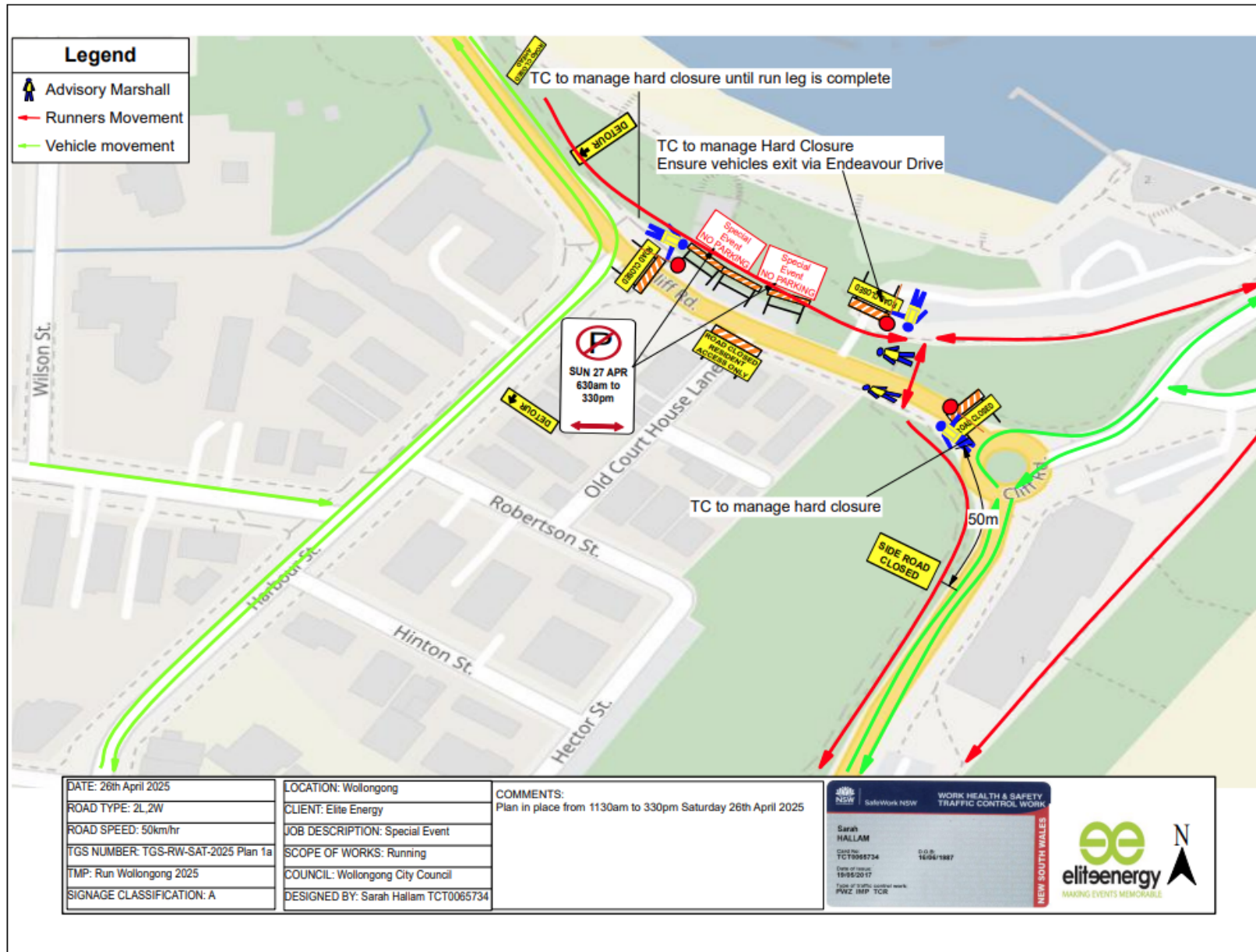
Item 3.3 – WOLLONGONG, Pioneer Road, George Hanley Drive, Cliff Road, Marine Drive and surrounding streets – Run Wollongong and Triathlon Wollongong 2025 – Saturday Plans - page 5 of 41

www.invarion.com



Item 3.3 – WOLLONGONG, Pioneer Road, George Hanley Drive, Cliff Road, Marine Drive and surrounding streets – Run Wollongong and Triathlon Wollongong 2025 – Saturday Plans - page 6 of 41

www.invarion.com



DATE: 26th April 2025
ROAD TYPE: 2L,2W
ROAD SPEED: 50km/hr
TGS NUMBER: TGS-RW-SAT-2025 Plan 1a
TMP: Run Wollongong 2025
SIGNAGE CLASSIFICATION: A

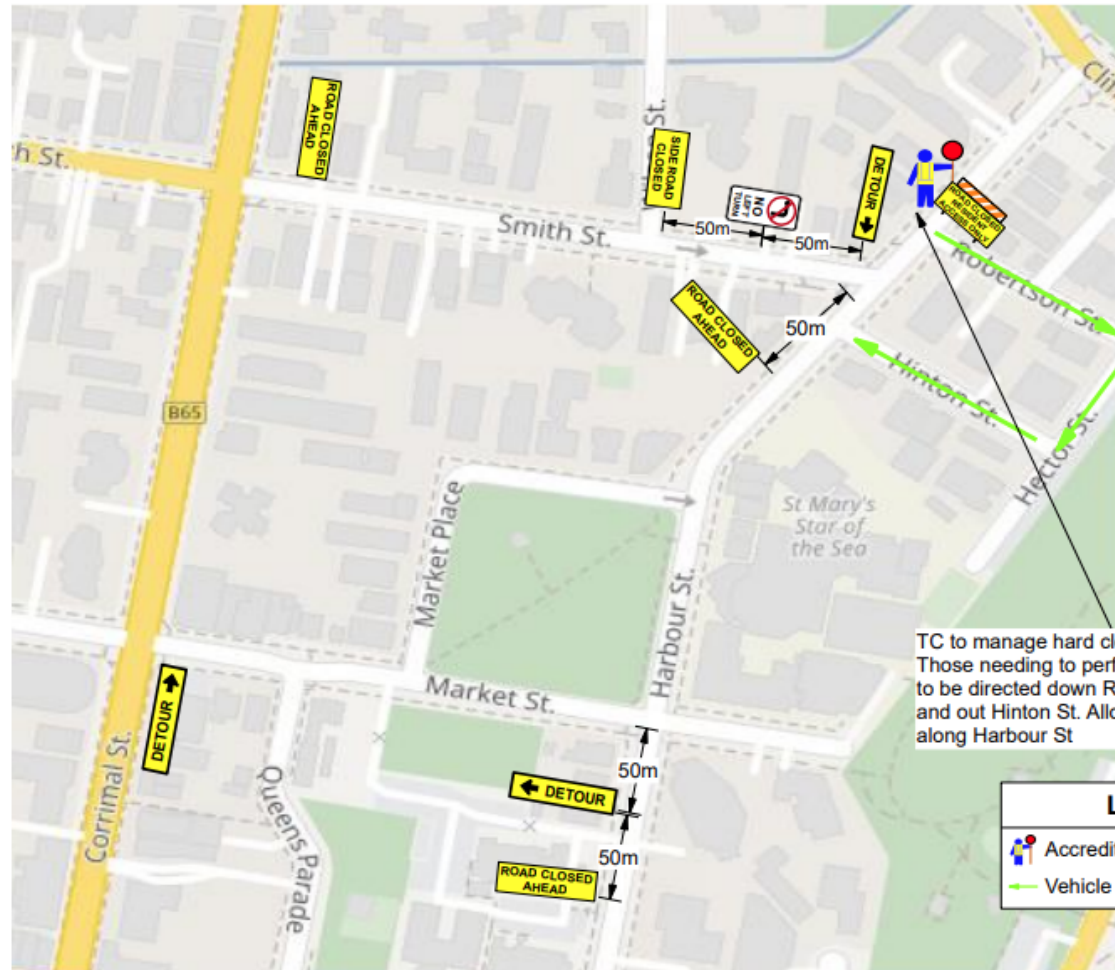
LOCATION: Wollongong
CLIENT: Elite Energy
JOB DESCRIPTION: Special Event
SCOPE OF WORKS: Running
COUNCIL: Wollongong City Council
DESIGNED BY: Sarah Hallam TCT0065734

COMMENTS: Plan in place from 1130am to 330pm Saturday 26th April 2025
--

Sarah HALLAM CARD No: TCT0065734 EXPIRES: 19/05/2017	O.C. No: 16/06/1987 Page 27 of 32 (Traffic Control Work) PWZ IMP TCR

Item 3.3 – WOLLONGONG, Pioneer Road, George Hanley Drive, Cliff Road, Marine Drive and surrounding streets – Run Wollongong and Triathlon Wollongong 2025 – Saturday Plans - page 7 of 41

www.invarion.com



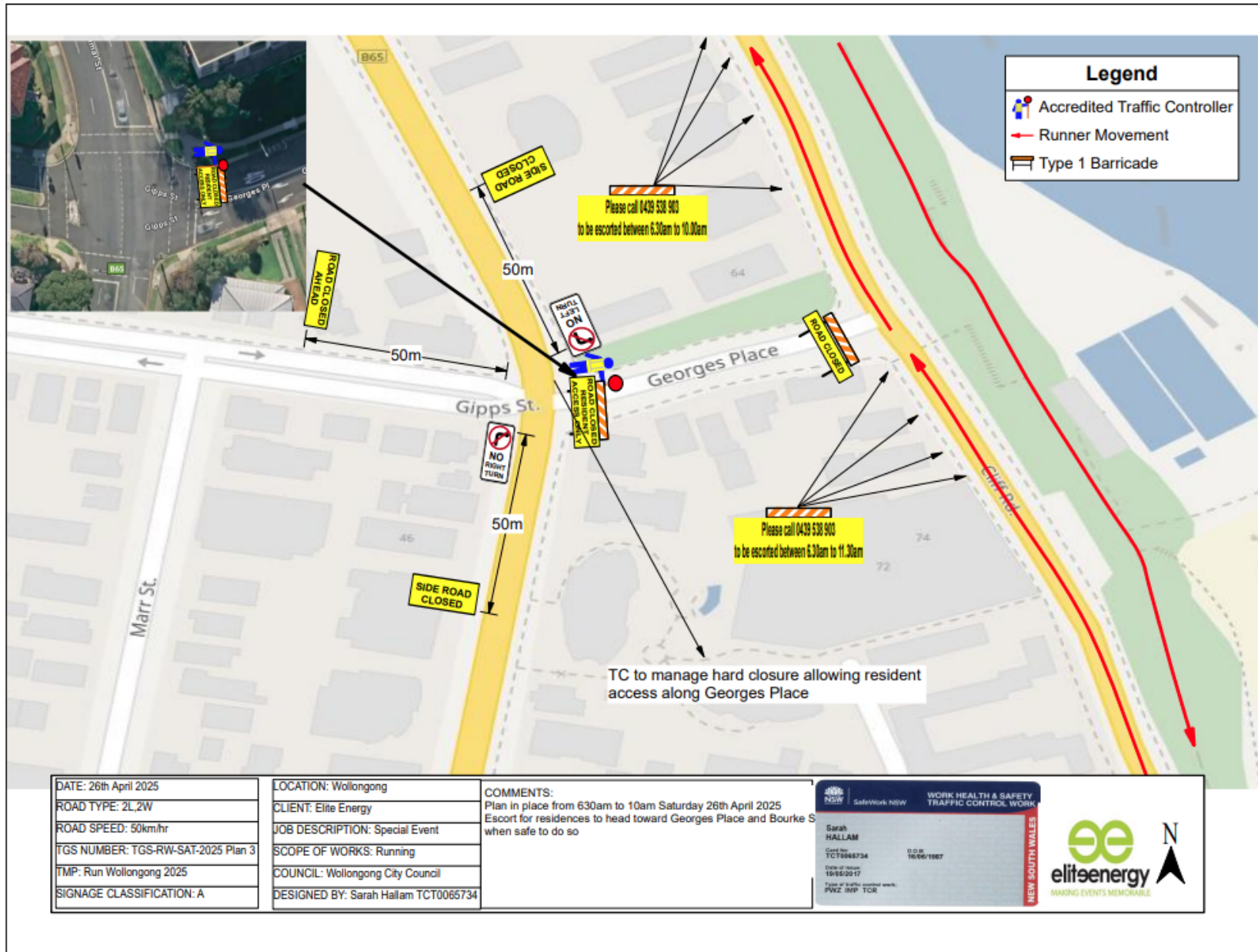
TC to manage hard closure. Those needing to perform a U-turn to be directed down Robertson St and out Hinton St. Allow resident access along Harbour St

Legend	
	Accredited Traffic Controller
	Vehicle movement

DATE: 26th April 2025	LOCATION: Wollongong	COMMENTS: Plan in place from 630am to 1130am Saturday 26th April 2025	<p>WORK HEALTH & SAFETY TRAFFIC CONTROL WORK</p> <p>Sarah HALLAM Contract No: TCT0005734 Date of issue: 18/05/2017 Type of traffic control work: PVZ, IMP, TCR</p>
ROAD TYPE: 2L,2W	CLIENT: Elite Energy		
ROAD SPEED: 50km/hr	JOB DESCRIPTION: Special Event		
TGS NUMBER: TGS-RW-SAT-2025 Plan 2	SCOPE OF WORKS: Running		
TMP: Run Wollongong 2025	COUNCIL: Wollongong City Council		
SIGNAGE CLASSIFICATION: A	DESIGNED BY: Sarah Hallam TCT0005734		

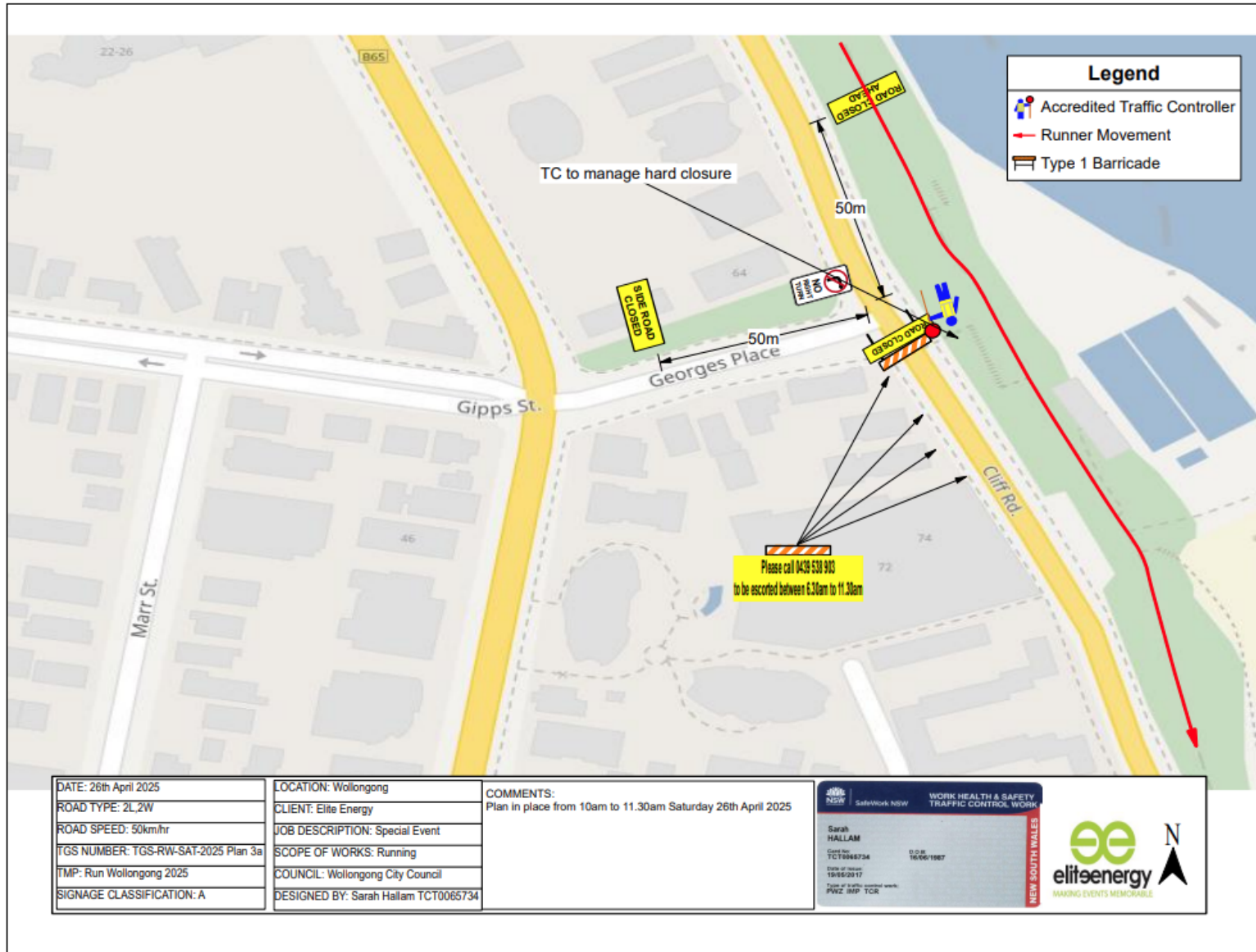
Item 3.3 – WOLLONGONG, Pioneer Road, George Hanley Drive, Cliff Road, Marine Drive and surrounding streets – Run Wollongong and Triathlon Wollongong 2025 – Saturday Plans - page 8 of 41

www.invarion.com



Item 3.3 – WOLLONGONG, Pioneer Road, George Hanley Drive, Cliff Road, Marine Drive and surrounding streets – Run Wollongong and Triathlon Wollongong 2025 – Saturday Plans - page 9 of 41

www.invarion.com



DATE: 26th April 2025
ROAD TYPE: 2L,2W
ROAD SPEED: 50km/hr
TGS NUMBER: TGS-RW-SAT-2025 Plan 3a
TMP: Run Wollongong 2025
SIGNAGE CLASSIFICATION: A

LOCATION: Wollongong
CLIENT: Elite Energy
JOB DESCRIPTION: Special Event
SCOPE OF WORKS: Running
COUNCIL: Wollongong City Council
DESIGNED BY: Sarah Hallam TCT0065734

COMMENTS: Plan in place from 10am to 11.30am Saturday 26th April 2025
--

NSW SafeWork NSW WORK HEALTH & SAFETY TRAFFIC CONTROL WORK

Sarah HALLAM
 CONTRACTOR TCT0065734
 Date of Issue: 19/06/2017
 Type of traffic control work: PWZ IMP TCR

NEW SOUTH WALES

elitsenergy
MAKING EVENTS MEMORABLE



Item 3.3 – WOLLONGONG, Pioneer Road, George Hanley Drive, Cliff Road, Marine Drive and surrounding streets – Run Wollongong and Triathlon Wollongong 2025 – Saturday Plans - page 10 of 41

www.invarion.com



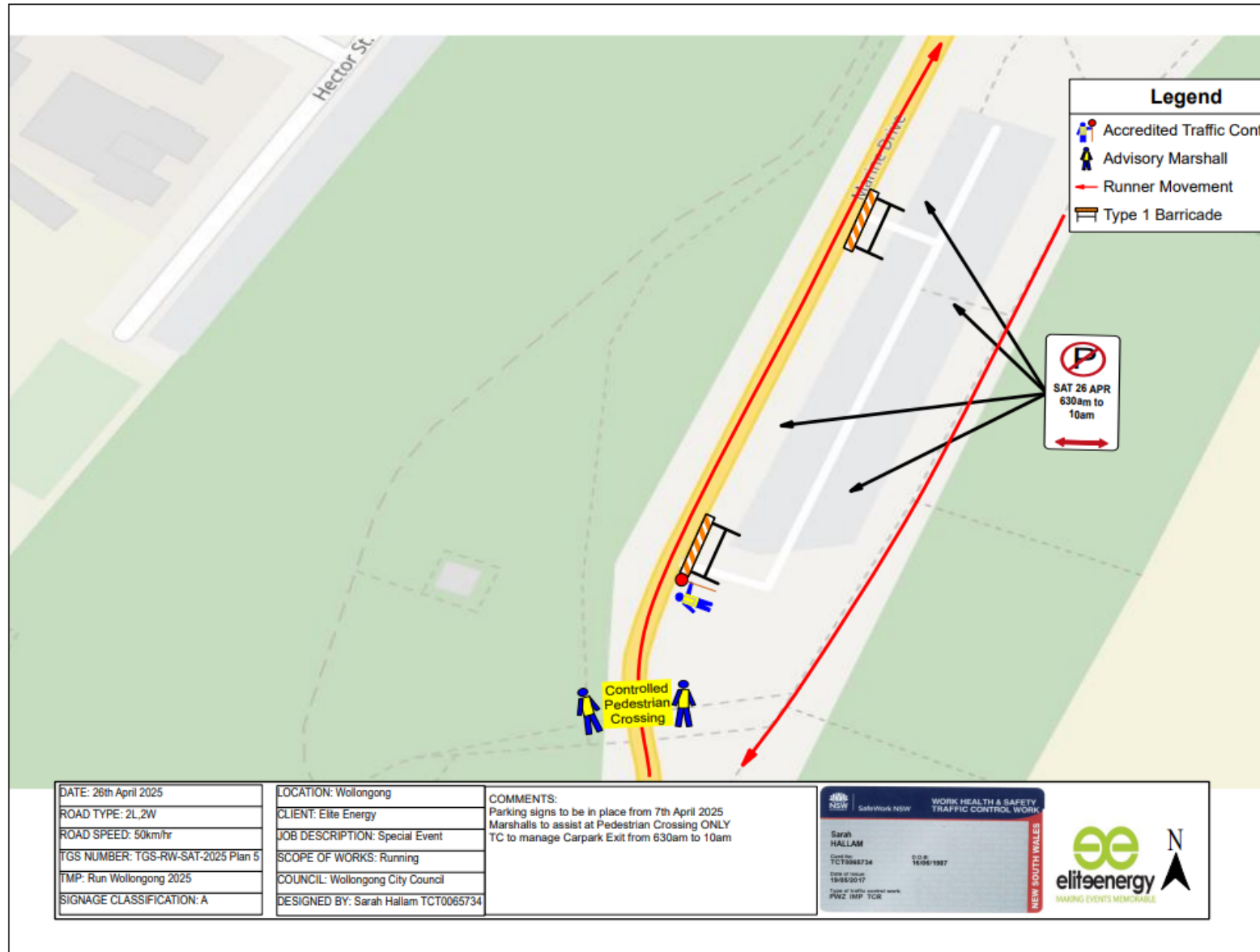
Item 3.3 – WOLLONGONG, Pioneer Road, George Hanley Drive, Cliff Road, Marine Drive and surrounding streets – Run Wollongong and Triathlon Wollongong 2025 – Saturday Plans - page 11 of 41

www.invarion.com



Item 3.3 – WOLLONGONG, Pioneer Road, George Hanley Drive, Cliff Road, Marine Drive and surrounding streets – Run Wollongong and Triathlon Wollongong 2025 – Saturday Plans - page 12 of 41

www.invarion.com



Item 3.3 – WOLLONGONG, Pioneer Road, George Hanley Drive, Cliff Road, Marine Drive and surrounding streets – Run Wollongong and Triathlon Wollongong 2025 – Saturday Plans - page 13 of 41

www.invarion.com

DATE: 26th April 2025	LOCATION: Wollongong	COMMENTS:	
ROAD TYPE: 2L,2W	CLIENT: Elite Energy	Parking signs to be in place from 7th April 2025	
ROAD SPEED: 50km/hr	JOB DESCRIPTION: Special Event	Start line for the 42.2km, 21.1km, 10k and 5km ONLY	
TGS NUMBER: TGS-RW-SAT-2025 Plan 6	SCOPE OF WORKS: Running		
TMP: Run Wollongong 2025	COUNCIL: Wollongong City Council		
SIGNAGE CLASSIFICATION: A	DESIGNED BY: Sarah Hallam TCT0065734		

Sarah HALLAM
 Const No: TCT0065734
 Date of issue: 18/05/2017
 Type of traffic control work: PVZ IMP TCR

WORK HEALTH & SAFETY
TRAFFIC CONTROL WORK

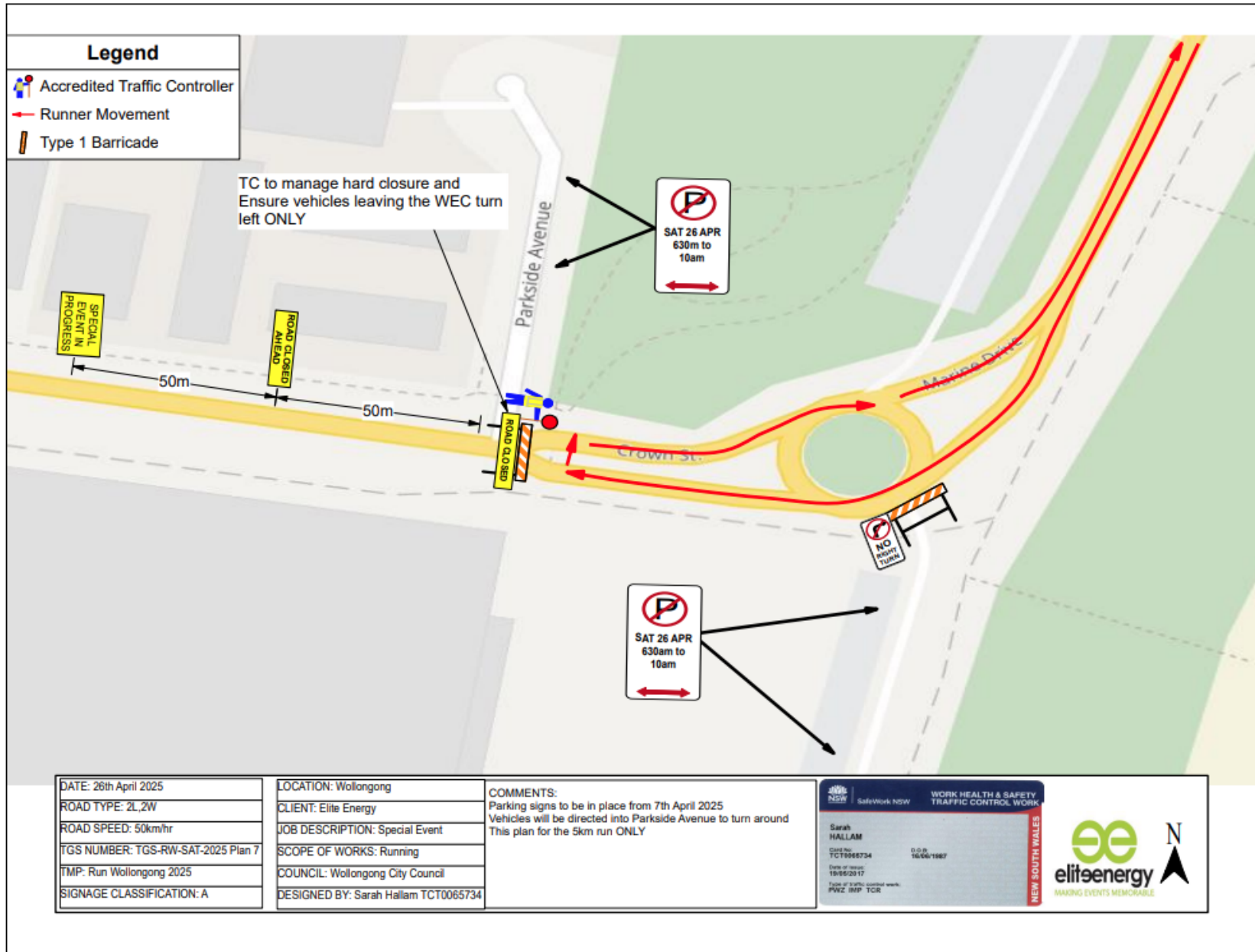
D.O.B: 16/06/1987

NEW SOUTH WALES

6

Item 3.3 – WOLLONGONG, Pioneer Road, George Hanley Drive, Cliff Road, Marine Drive and surrounding streets – Run Wollongong and Triathlon Wollongong 2025 – Saturday Plans - page 14 of 41

www.invarion.com



DATE: 26th April 2025
ROAD TYPE: 2L_2W
ROAD SPEED: 50km/hr
TGS NUMBER: TGS-RW-SAT-2025 Plan 7
TMP: Run Wollongong 2025
SIGNAGE CLASSIFICATION: A

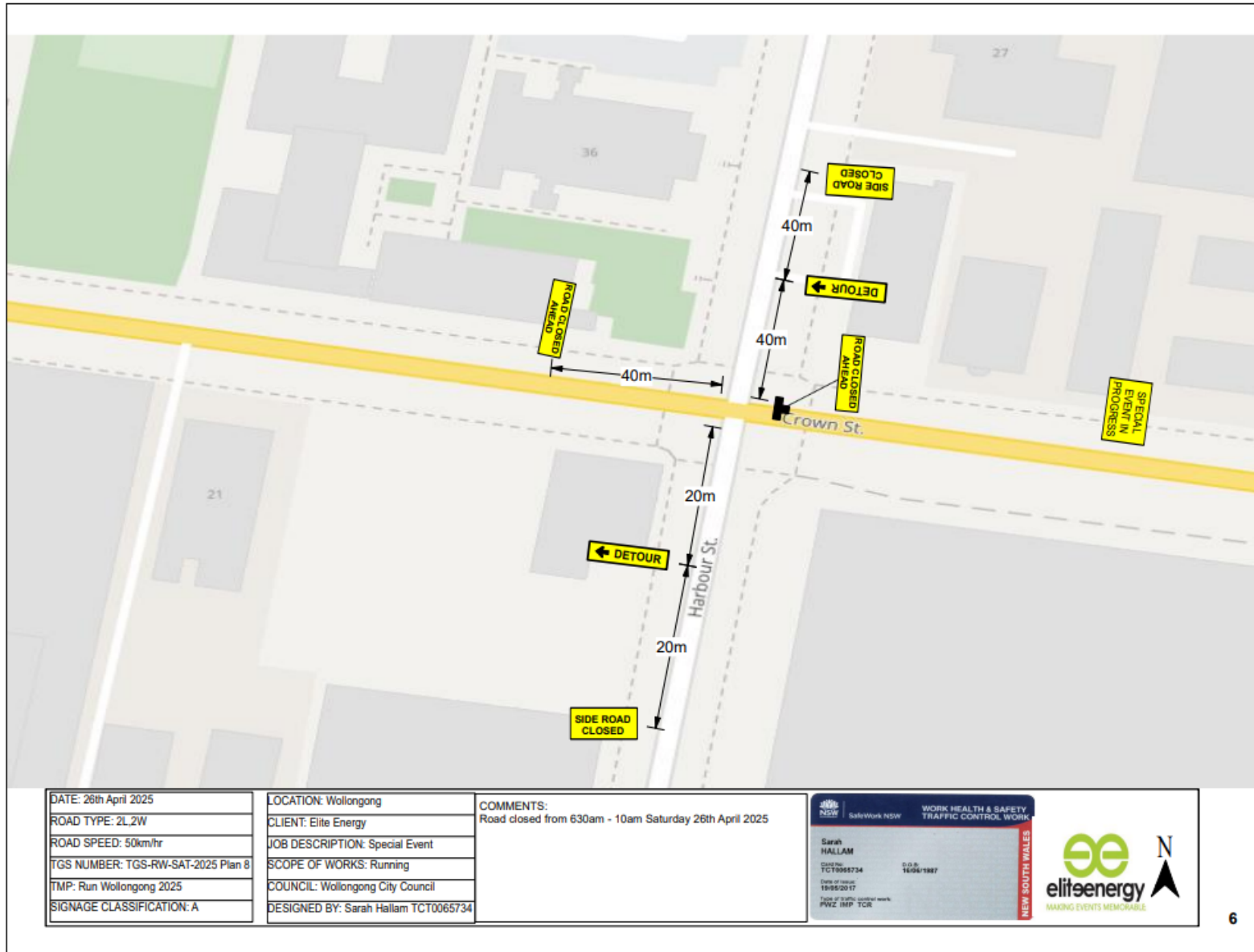
LOCATION: Wollongong
CLIENT: Elite Energy
JOB DESCRIPTION: Special Event
SCOPE OF WORKS: Running
COUNCIL: Wollongong City Council
DESIGNED BY: Sarah Hallam TCT0065734

COMMENTS:
 Parking signs to be in place from 7th April 2025
 Vehicles will be directed into Parkside Avenue to turn around
 This plan for the 5km run ONLY

JOB CARD	SafetyWork NSW	WORK HEALTH & SAFETY TRAFFIC CONTROL WORK
Sarah HALLAM	O.S.P.	
Card No: TCT0065734	16/06/1987	
Date of issue: 18/06/2017		
Type of work: control work		
FWZ IMP TCR		NEW SOUTH WALES

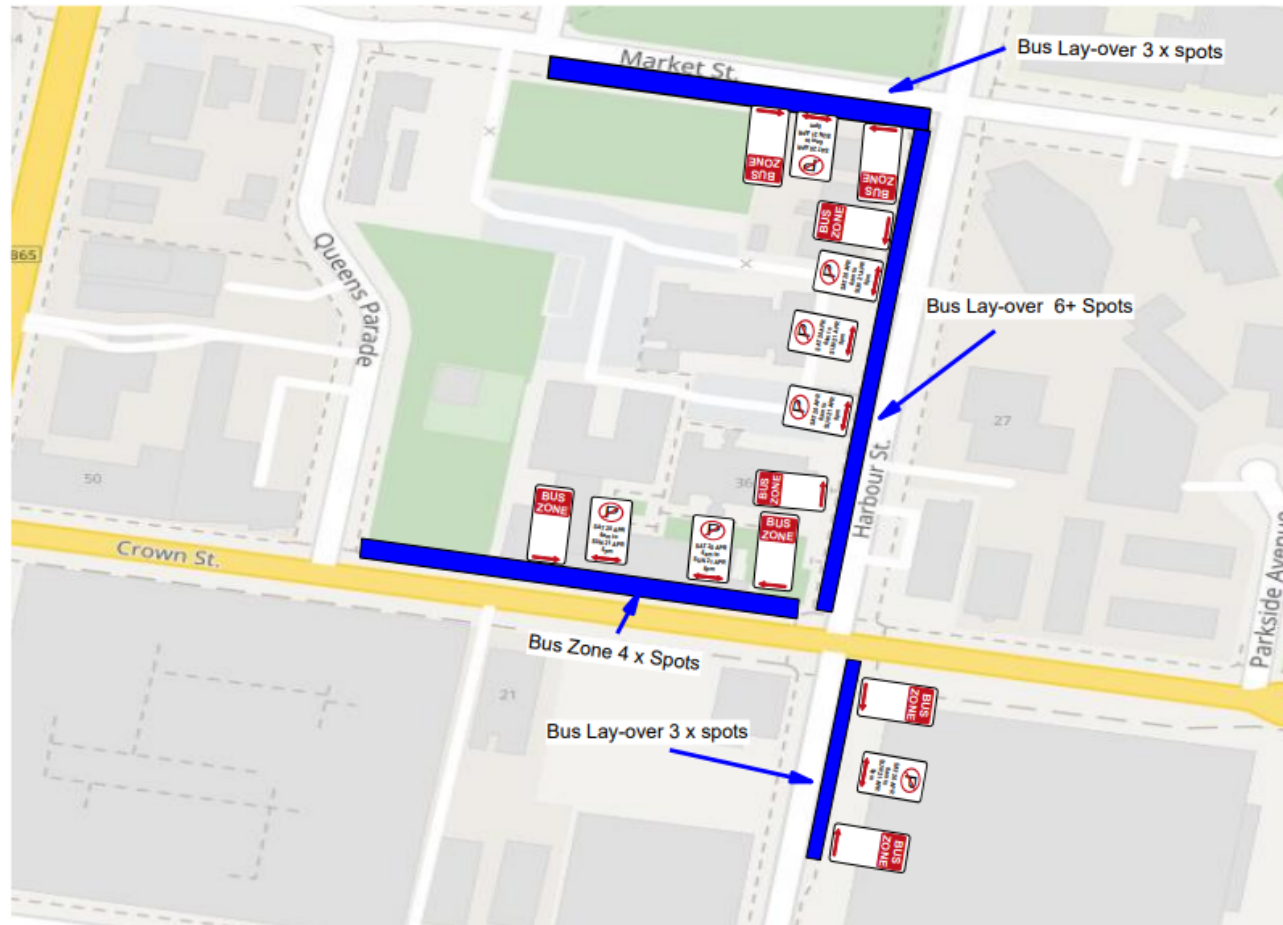
Item 3.3 – WOLLONGONG, Pioneer Road, George Hanley Drive, Cliff Road, Marine Drive and surrounding streets – Run Wollongong and Triathlon Wollongong 2025 – Saturday Plans - page 15 of 41

www.invarion.com



Item 3.3 – WOLLONGONG, Pioneer Road, George Hanley Drive, Cliff Road, Marine Drive and surrounding streets – Run Wollongong and Triathlon Wollongong 2025 – Saturday Plans - page 16 of 41

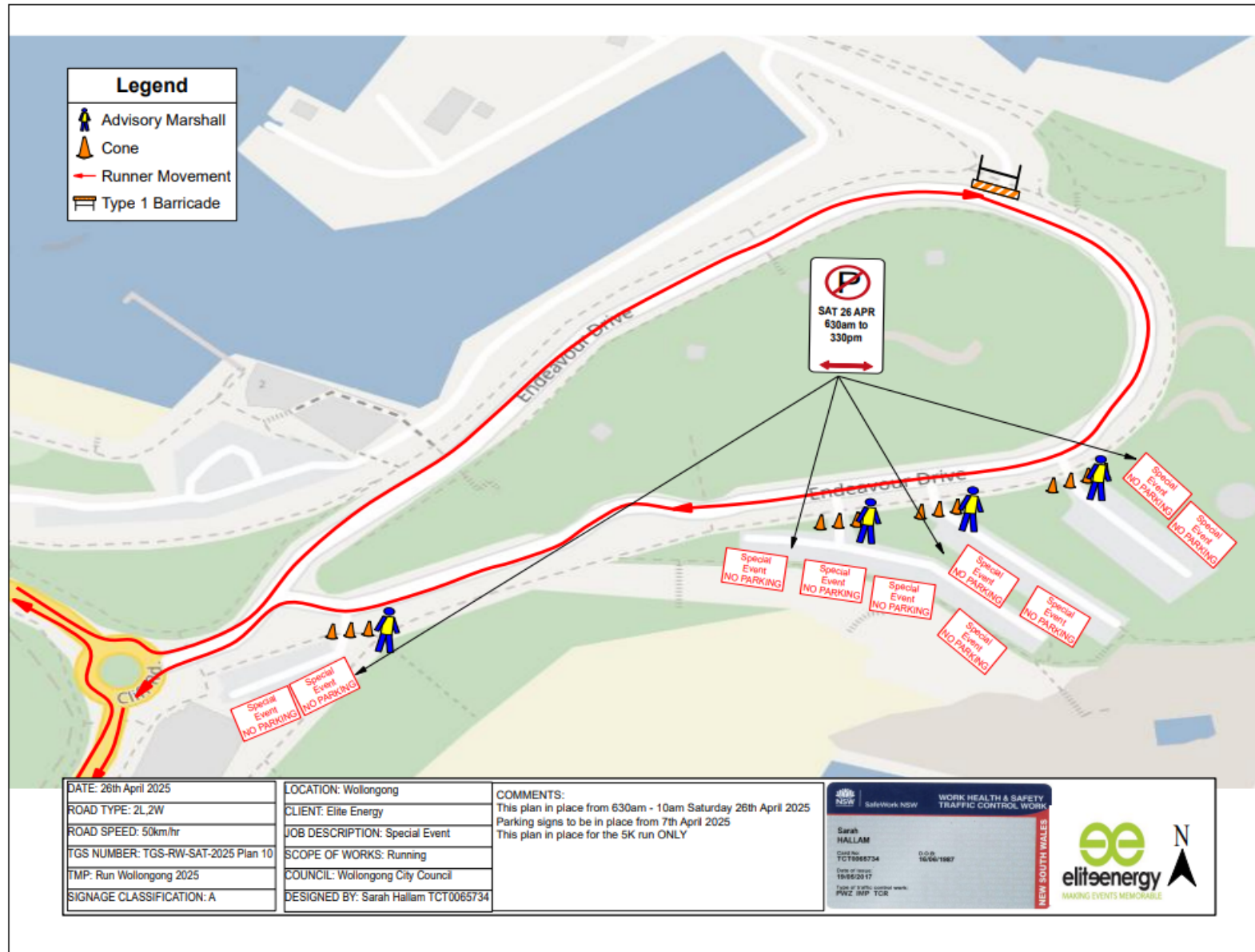
www.invarion.com



DATE: 26th April 2025	LOCATION: Wollongong	COMMENTS:	
ROAD TYPE: 2L,2W	CLIENT: Elite Energy	Parking signs in place from 8th April 2025	
ROAD SPEED: 50km/hr	JOB DESCRIPTION: Special Event	Bus Zone signs in place from 12pm Friday 25th April 2025	
TGS NUMBER: TGS-RW-SAT-2025 Plan 9	SCOPE OF WORKS: Running	Bus interchange in place from 630am to 10am Saturday 26th April 2025	
TMP: Run Wollongong 2025	COUNCIL: Wollongong City Council		
SIGNAGE CLASSIFICATION: A	DESIGNED BY: Sarah Hallam TCT0065734		

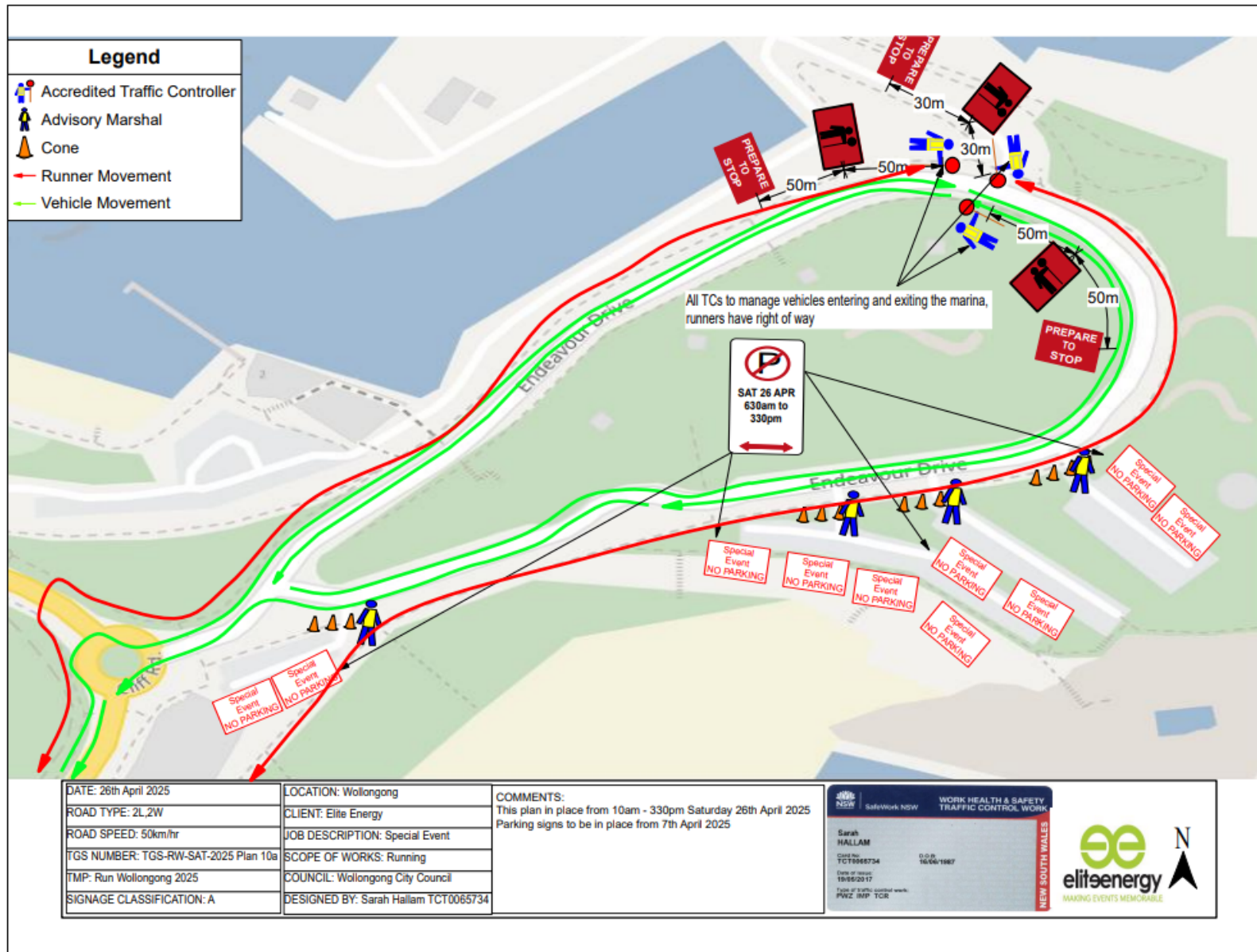
Item 3.3 – WOLLONGONG, Pioneer Road, George Hanley Drive, Cliff Road, Marine Drive and surrounding streets – Run Wollongong and Triathlon Wollongong 2025 – Saturday Plans - page 17 of 41

www.invarion.com



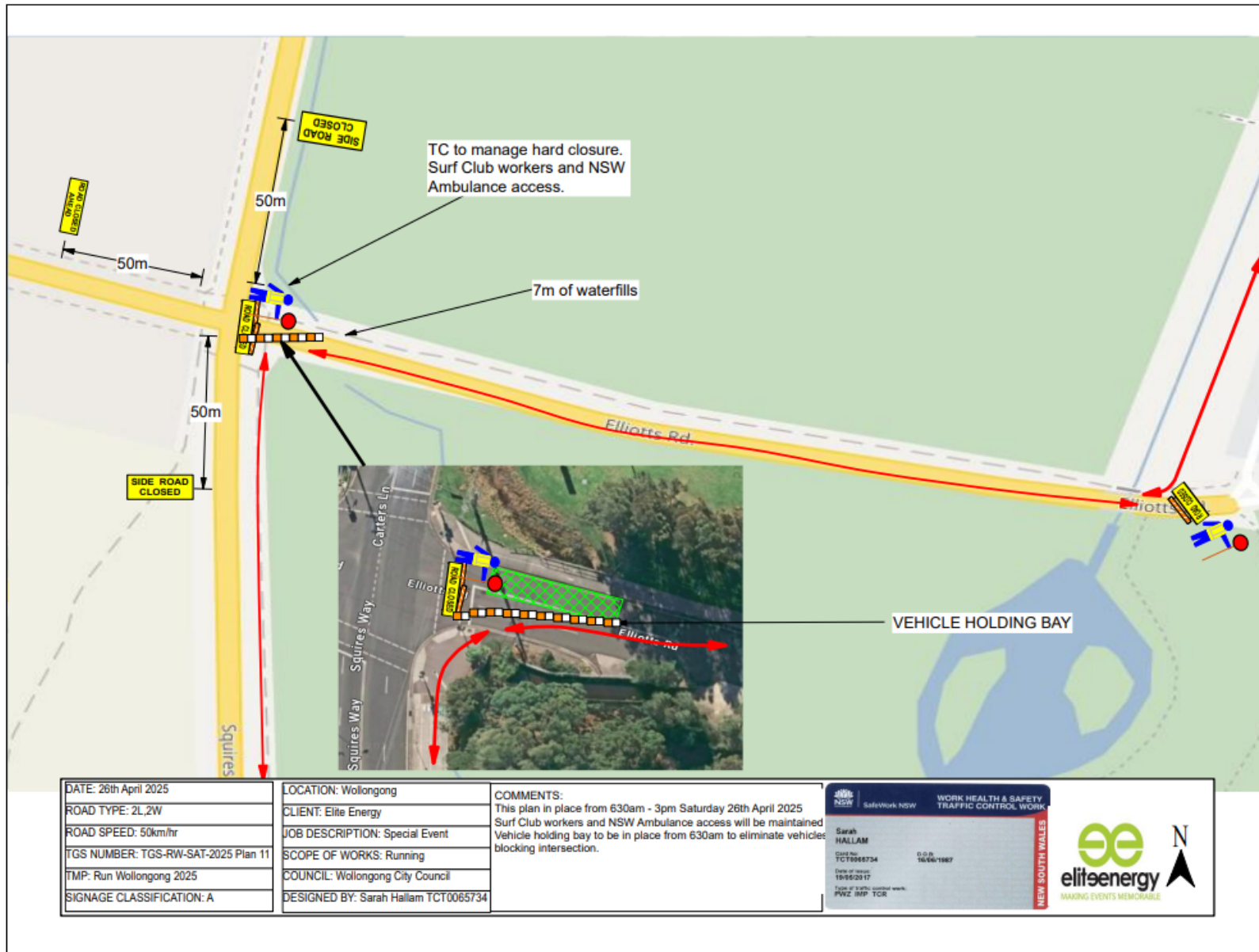
Item 3.3 – WOLLONGONG, Pioneer Road, George Hanley Drive, Cliff Road, Marine Drive and surrounding streets – Run Wollongong and Triathlon Wollongong 2025 – Saturday Plans - page 18 of 41

www.invarion.com



Item 3.3 – WOLLONGONG, Pioneer Road, George Hanley Drive, Cliff Road, Marine Drive and surrounding streets – Run Wollongong and Triathlon Wollongong 2025 – Saturday Plans - page 19 of 41

www.invarion.com

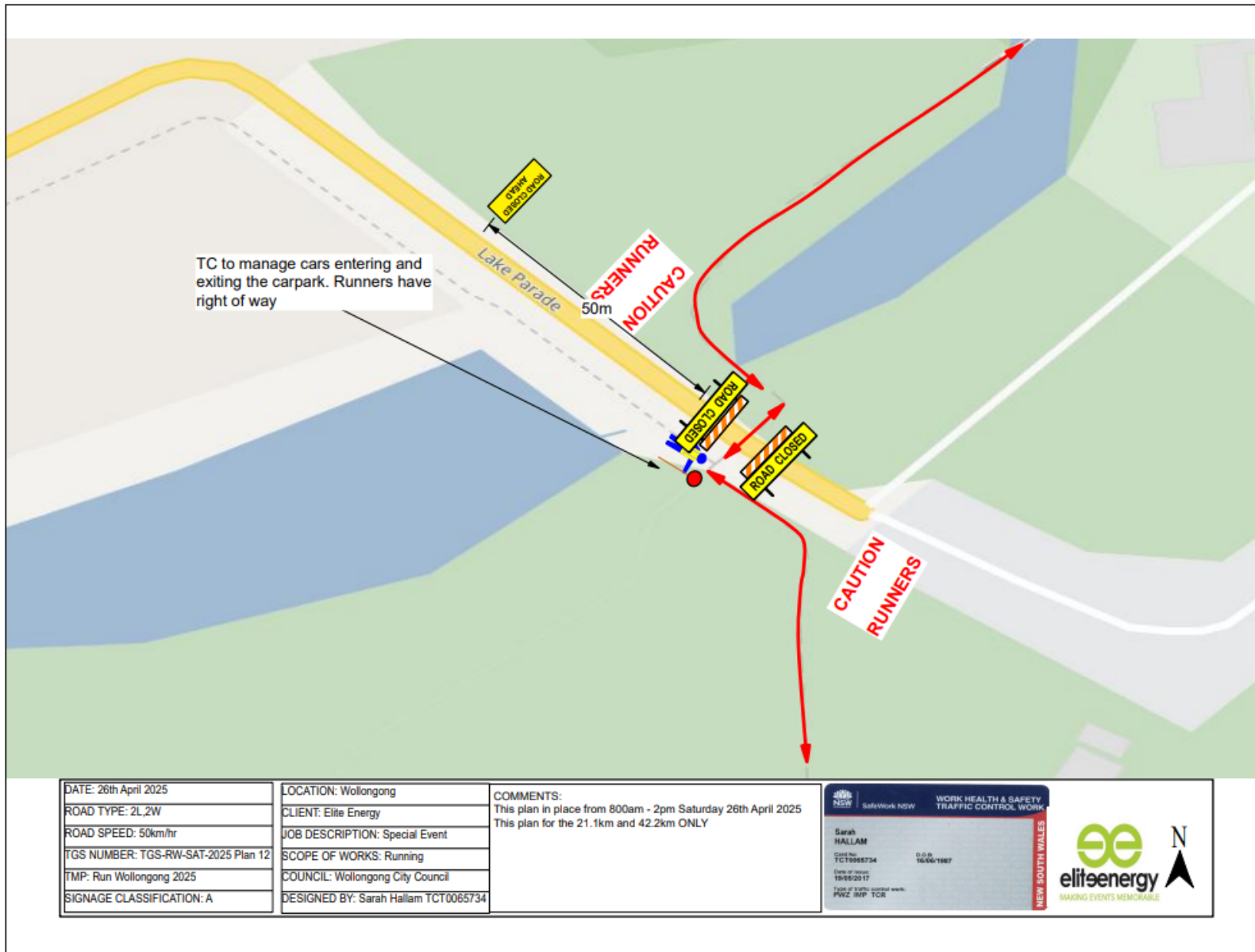


DATE: 26th April 2025	LOCATION: Wollongong	COMMENTS:	
ROAD TYPE: 2L,2W	CLIENT: Elite Energy	This plan in place from 630am - 3pm Saturday 26th April 2025	
ROAD SPEED: 50km/hr	JOB DESCRIPTION: Special Event	Surf Club workers and NSW Ambulance access will be maintained	
TGS NUMBER: TGS-RW-SAT-2025 Plan 11	SCOPE OF WORKS: Running	Vehicle holding bay to be in place from 630am to eliminate vehicles blocking intersection.	
TMP: Run Wollongong 2025	COUNCIL: Wollongong City Council		
SIGNAGE CLASSIFICATION: A	DESIGNED BY: Sarah Hallam TCT0065734		



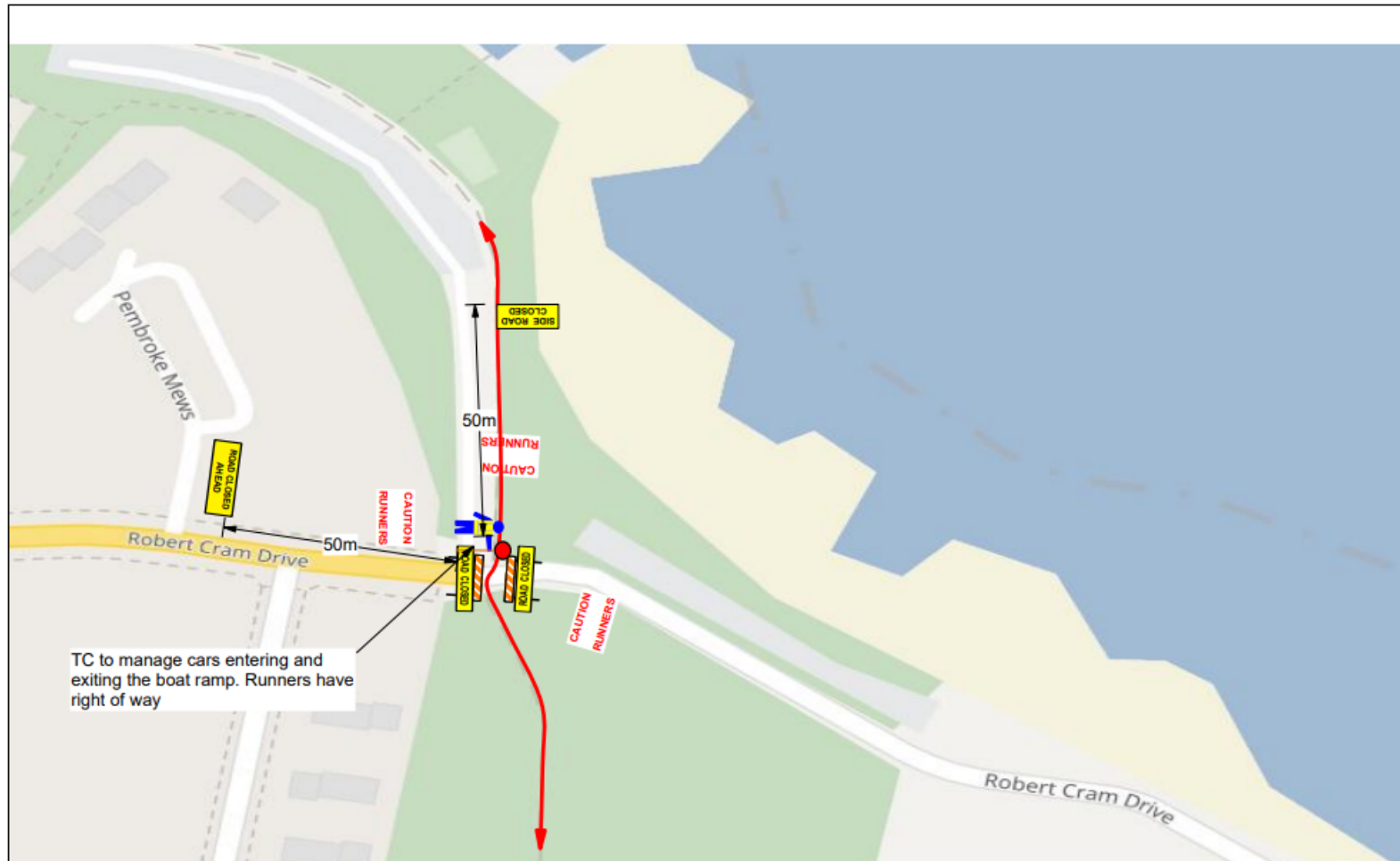
Item 3.3 – WOLLONGONG, Pioneer Road, George Hanley Drive, Cliff Road, Marine Drive and surrounding streets – Run Wollongong and Triathlon Wollongong 2025 – Saturday Plans - page 20 of 41

www.invarion.com



Item 3.3 – WOLLONGONG, Pioneer Road, George Hanley Drive, Cliff Road, Marine Drive and surrounding streets – Run Wollongong and Triathlon Wollongong 2025 – Saturday Plans - page 21 of 41

www.invarion.com



DATE: 26th April 2025	LOCATION: Wollongong	COMMENTS:	WORK HEALTH & SAFETY TRAFFIC CONTROL WORK Sarah HALLAM <small>Client No: TCT0066734 Date of issue: 19/05/2017</small> <small>Types of traffic control work: PWZ IMP TCR</small>
ROAD TYPE: 2L,2W	CLIENT: Elite Energy	This plan in place from 800am - 2pm Saturday 26th April 2025	
ROAD SPEED: 50km/hr	JOB DESCRIPTION: Special Event	This plan for the 42.2km ONLY	
TGS NUMBER: TGS-RW-SAT-2025 Plan 13	SCOPE OF WORKS: Running		
TMP: Run Wollongong 2025	COUNCIL: Wollongong City Council		
SIGNAGE CLASSIFICATION: A	DESIGNED BY: Sarah Hallam TCT0066734		

TRIATHLON WOLLONGONG

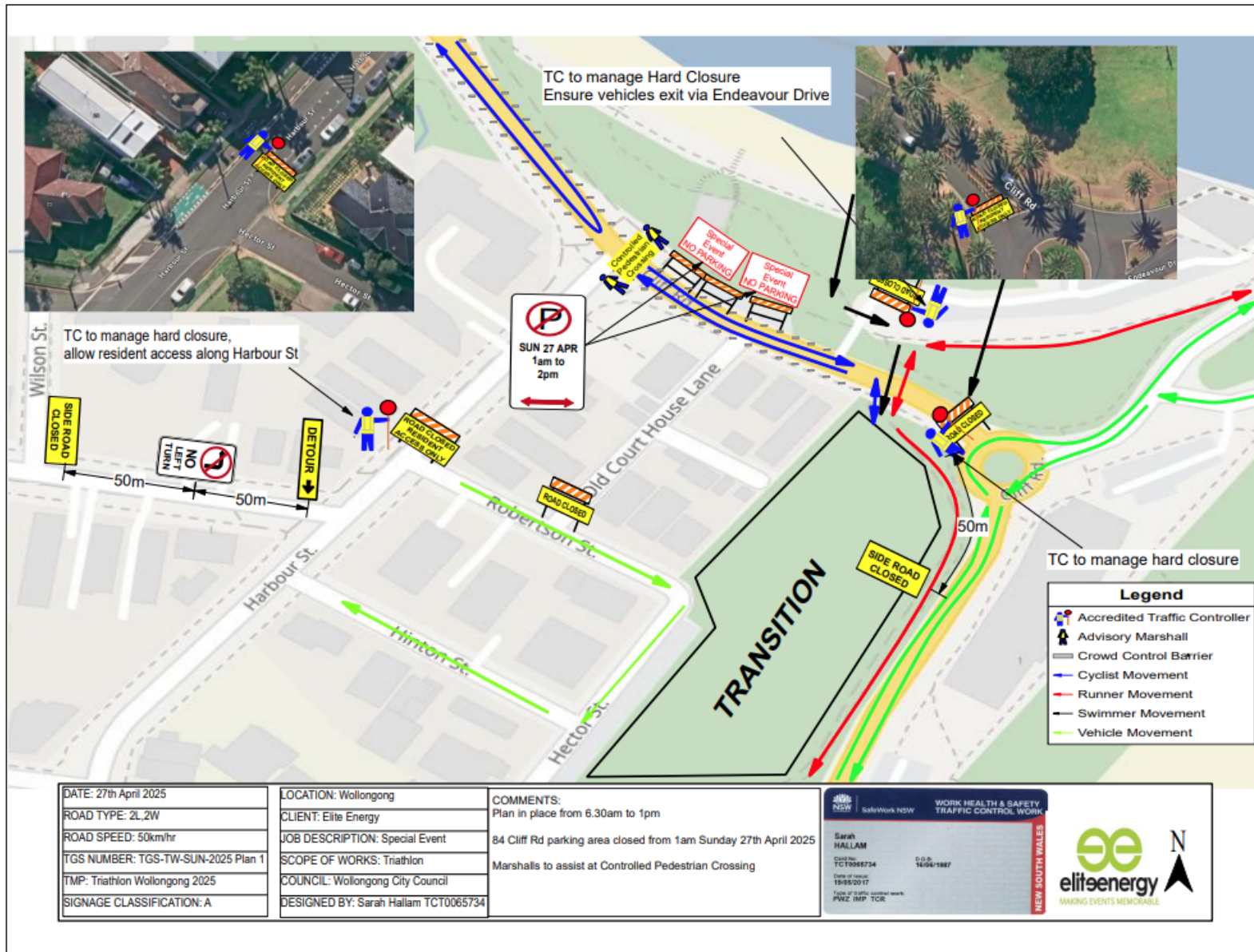
Sunday 27th April 2025

VERSION 3

TGS-TW-SUN-2025 (Plans 1 - 19)

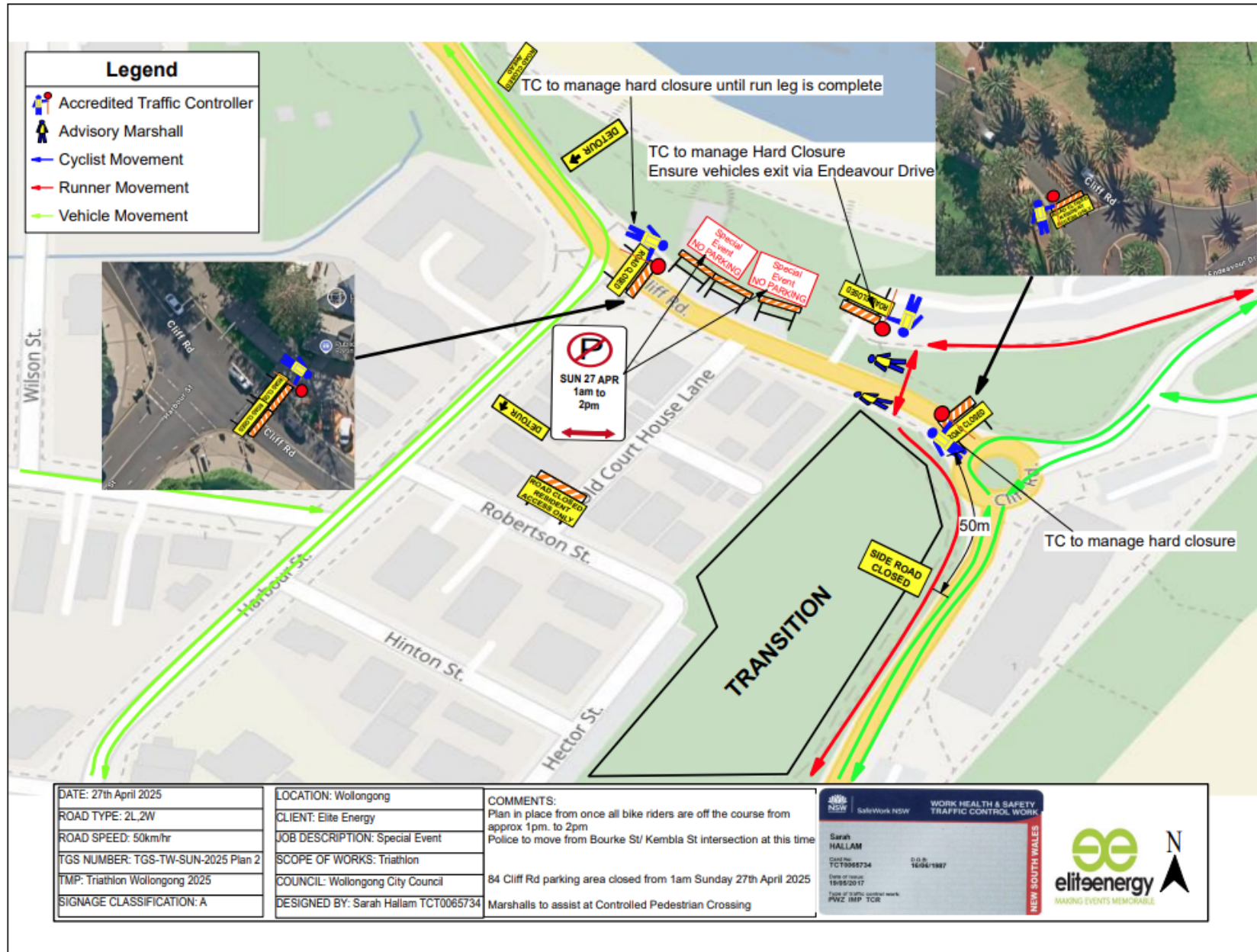
Item 3.3 – WOLLONGONG, Pioneer Road, George Hanley Drive, Cliff Road, Marine Drive and surrounding streets – Run Wollongong and Triathlon Wollongong 2025 – Sunday Plans - page 23 of 41

www.invarion.com



Item 3.3 – WOLLONGONG, Pioneer Road, George Hanley Drive, Cliff Road, Marine Drive and surrounding streets – Run Wollongong and Triathlon Wollongong 2025 – Sunday Plans - page 24 of 41

www.invarion.com



DATE: 27th April 2025
ROAD TYPE: 2L,2W
ROAD SPEED: 50km/hr
TGS NUMBER: TGS-TW-SUN-2025 Plan 2
TMP: Triathlon Wollongong 2025
SIGNAGE CLASSIFICATION: A

LOCATION: Wollongong
CLIENT: Elite Energy
JOB DESCRIPTION: Special Event
SCOPE OF WORKS: Triathlon
COUNCIL: Wollongong City Council
DESIGNED BY: Sarah Hallam TCT0065734

COMMENTS:
Plan in place from once all bike riders are off the course from approx 1pm. to 2pm
Police to move from Bourke St/ Kembla St intersection at this time
84 Cliff Rd parking area closed from 1am Sunday 27th April 2025
Marshalls to assist at Controlled Pedestrian Crossing

SafeWork NSW WORK HEALTH & SAFETY TRAFFIC CONTROL WORK

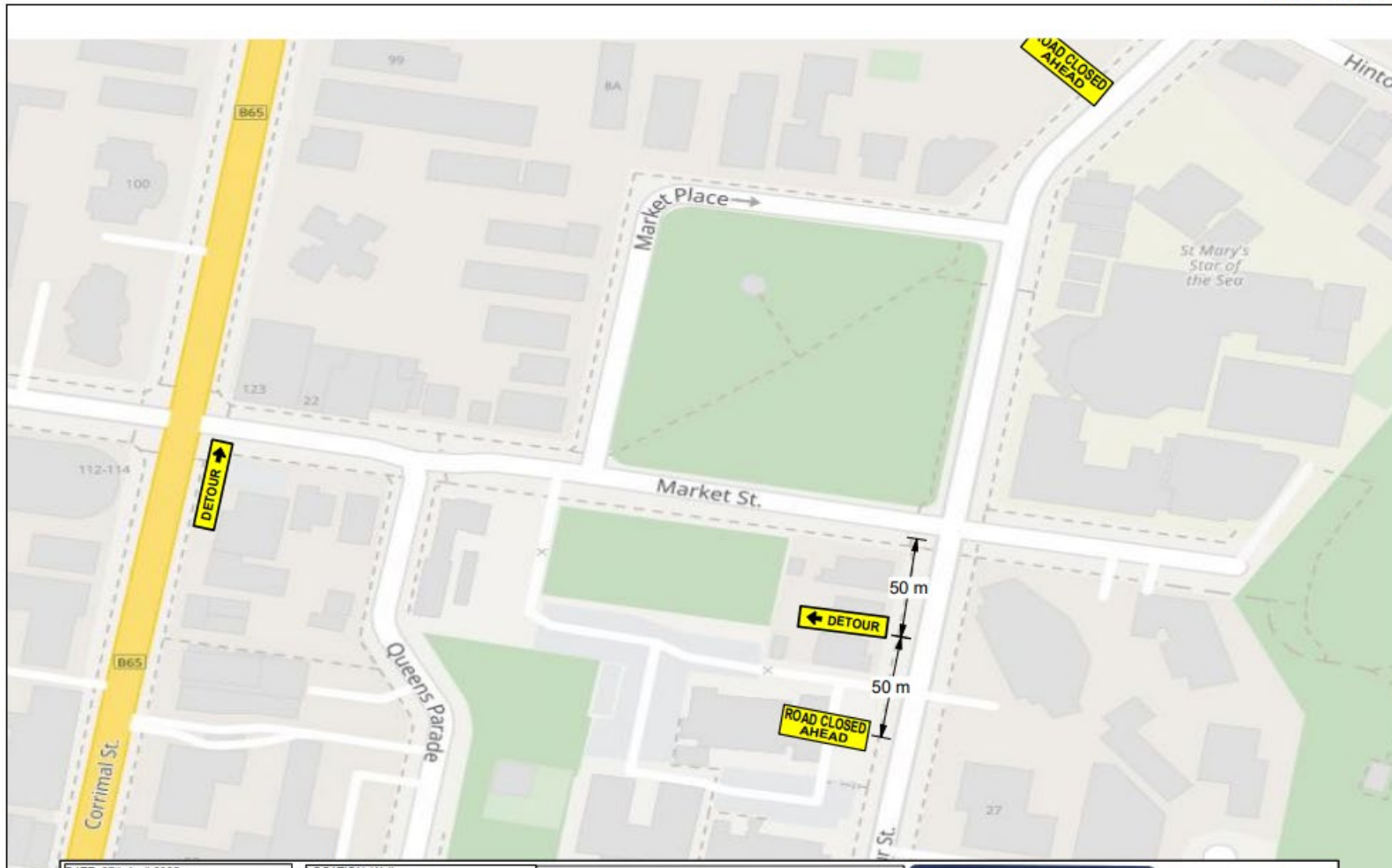
Sarah HALLAM
 Card No: TCT0065734
 Date of issue: 18/02/21
 Type of public control work: PWZ IMP TCR

D.O.B: 16/06/1987

NEW SOUTH WALES

Item 3.3 – WOLLONGONG, Pioneer Road, George Hanley Drive, Cliff Road, Marine Drive and surrounding streets – Run Wollongong and Triathlon Wollongong 2025 – Sunday Plans - page 25 of 41

www.invarion.com



DATE: 27th April 2025
ROAD TYPE: 2L,2W
ROAD SPEED: 50km/hr
TGS NUMBER: TGS-TW-SUN-2025 Plan 3
TMP: Triathlon Wollongong 2025
SIGNAGE CLASSIFICATION: A

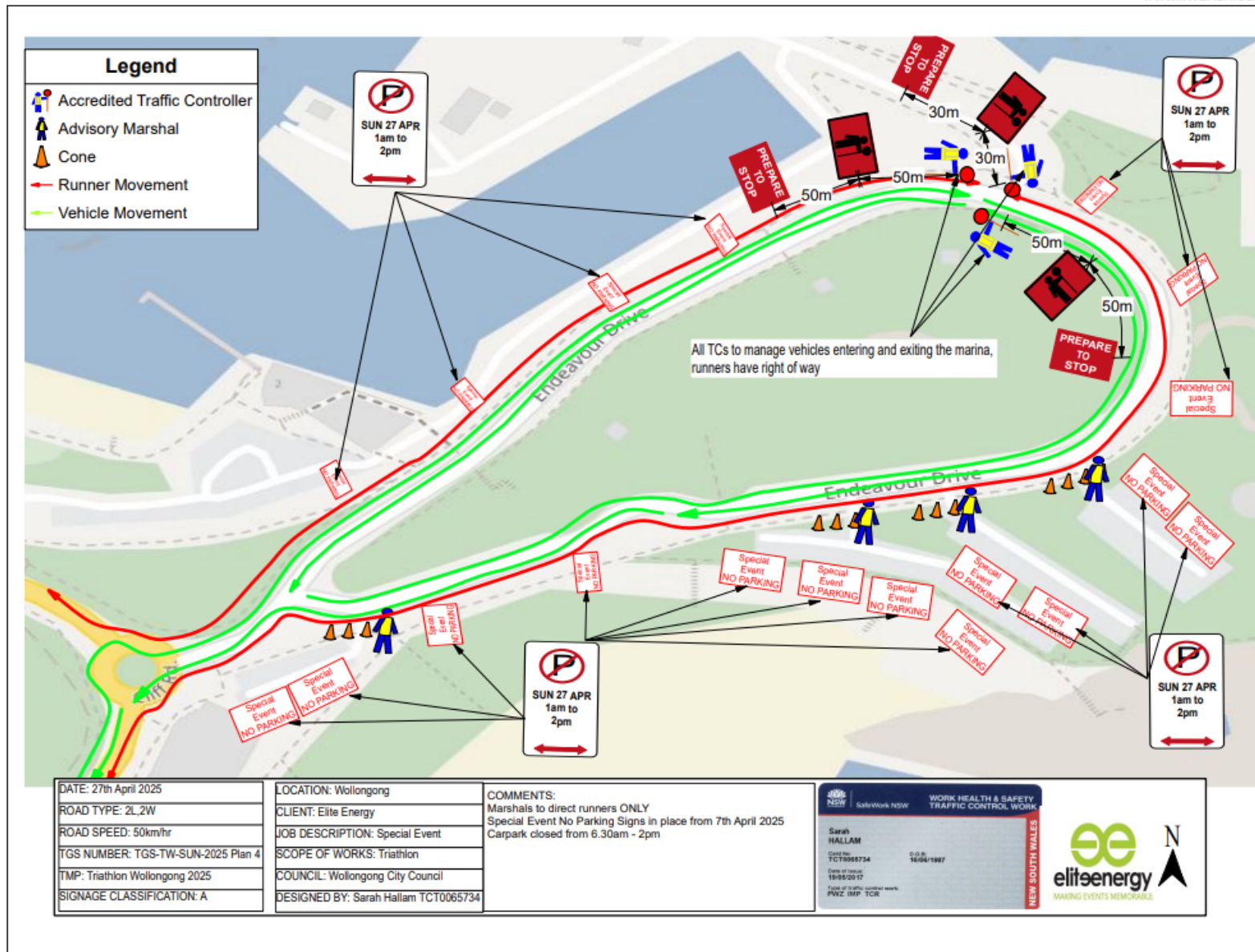
LOCATION: Wollongong
CLIENT: Elite Energy
JOB DESCRIPTION: Special Event
SCOPE OF WORKS: Triathlon
COUNCIL: Wollongong City Council
DESIGNED BY: Sarah Hallam TCT0065734

COMMENTS: Detour in place from 6.30am to 1.00pm
--

<p>Sarah HALLAM <small>Client No: TCT0065734 Date of issue: 18/02/2025 Type of traffic control work: PVZ IMP TCR</small></p>	<p>WORK HEALTH & SAFETY TRAFFIC CONTROL WORK <small>0.0.0. 160941987</small></p>

Item 3.3 – WOLLONGONG, Pioneer Road, George Hanley Drive, Cliff Road, Marine Drive and surrounding streets – Run Wollongong and Triathlon Wollongong 2025 – Sunday Plans - page 26 of 41

www.invarion.com



DATE: 27th April 2025
ROAD TYPE: 2L,2W
ROAD SPEED: 50km/hr
TGS NUMBER: TGS-TW-SUN-2025 Plan 4
TMP: Triathlon Wollongong 2025
SIGNAGE CLASSIFICATION: A

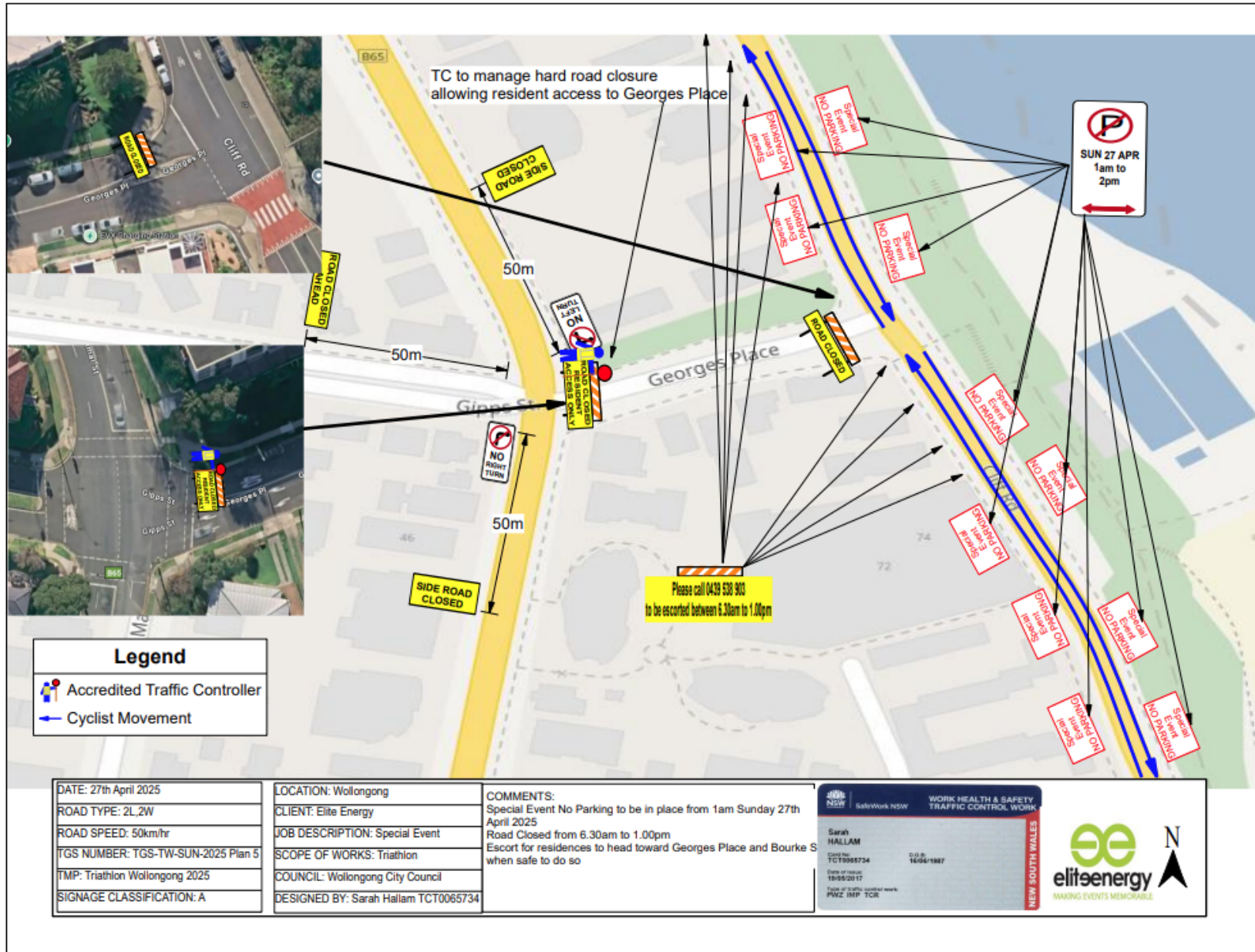
LOCATION: Wollongong
CLIENT: Elite Energy
JOB DESCRIPTION: Special Event
SCOPE OF WORKS: Triathlon
COUNCIL: Wollongong City Council
DESIGNED BY: Sarah Hallam TCT0065734

COMMENTS:
Marshals to direct runners ONLY
Special Event No Parking Signs in place from 7th April 2025
Carpark closed from 6.30am - 2pm

Sarah HALLAM C.O.B. 146561987 TCT0065734 Date of Issue: 18/05/2017 Page 27 of 38 (Total Control Work) PWZ: HSP, TCR	

Item 3.3 – WOLLONGONG, Pioneer Road, George Hanley Drive, Cliff Road, Marine Drive and surrounding streets – Run Wollongong and Triathlon Wollongong 2025 – Sunday Plans - page 27 of 41

www.invarion.com



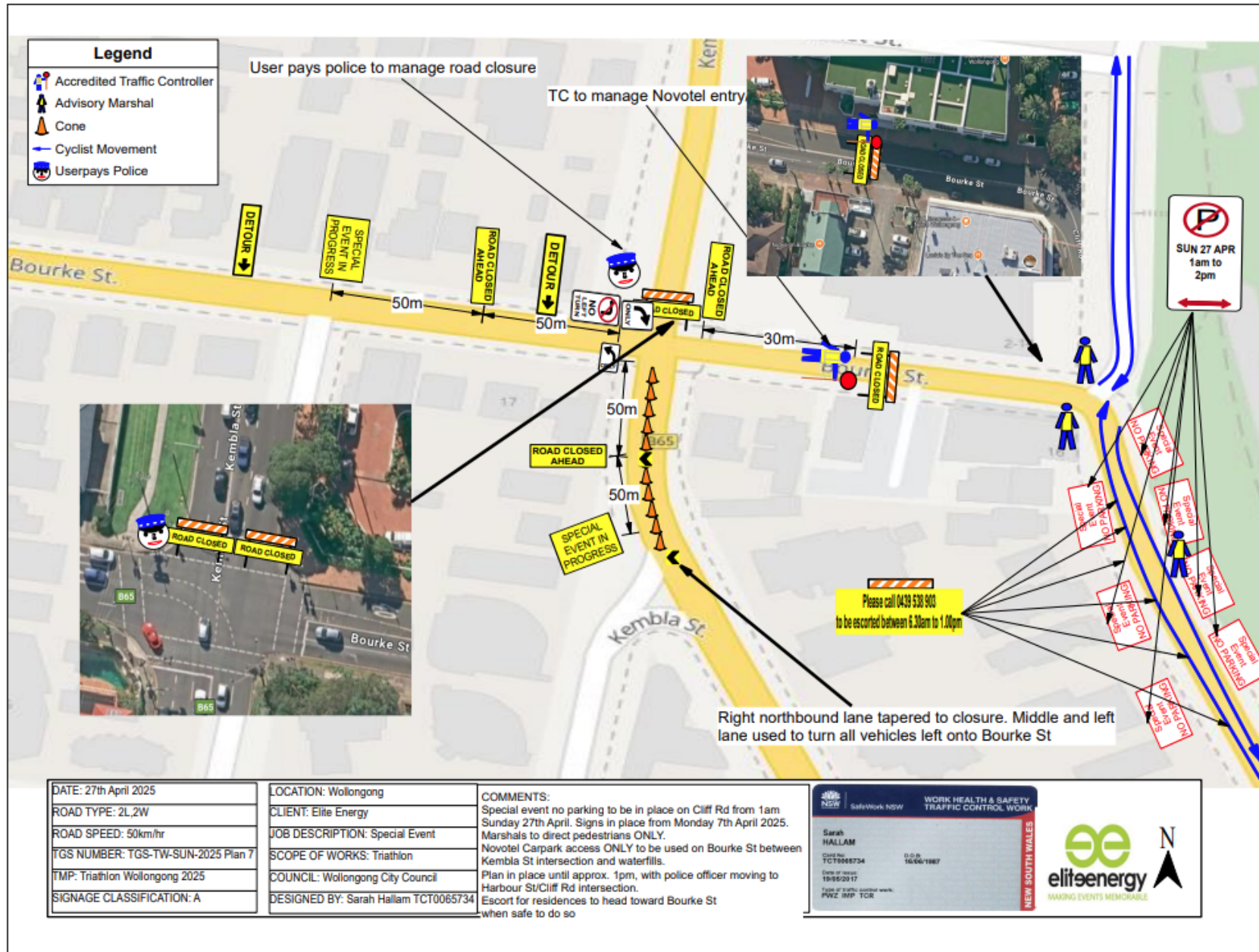
Item 3.3 – WOLLONGONG, Pioneer Road, George Hanley Drive, Cliff Road, Marine Drive and surrounding streets – Run Wollongong and Triathlon Wollongong 2025 – Sunday Plans - page 28 of 41

www.invarion.com



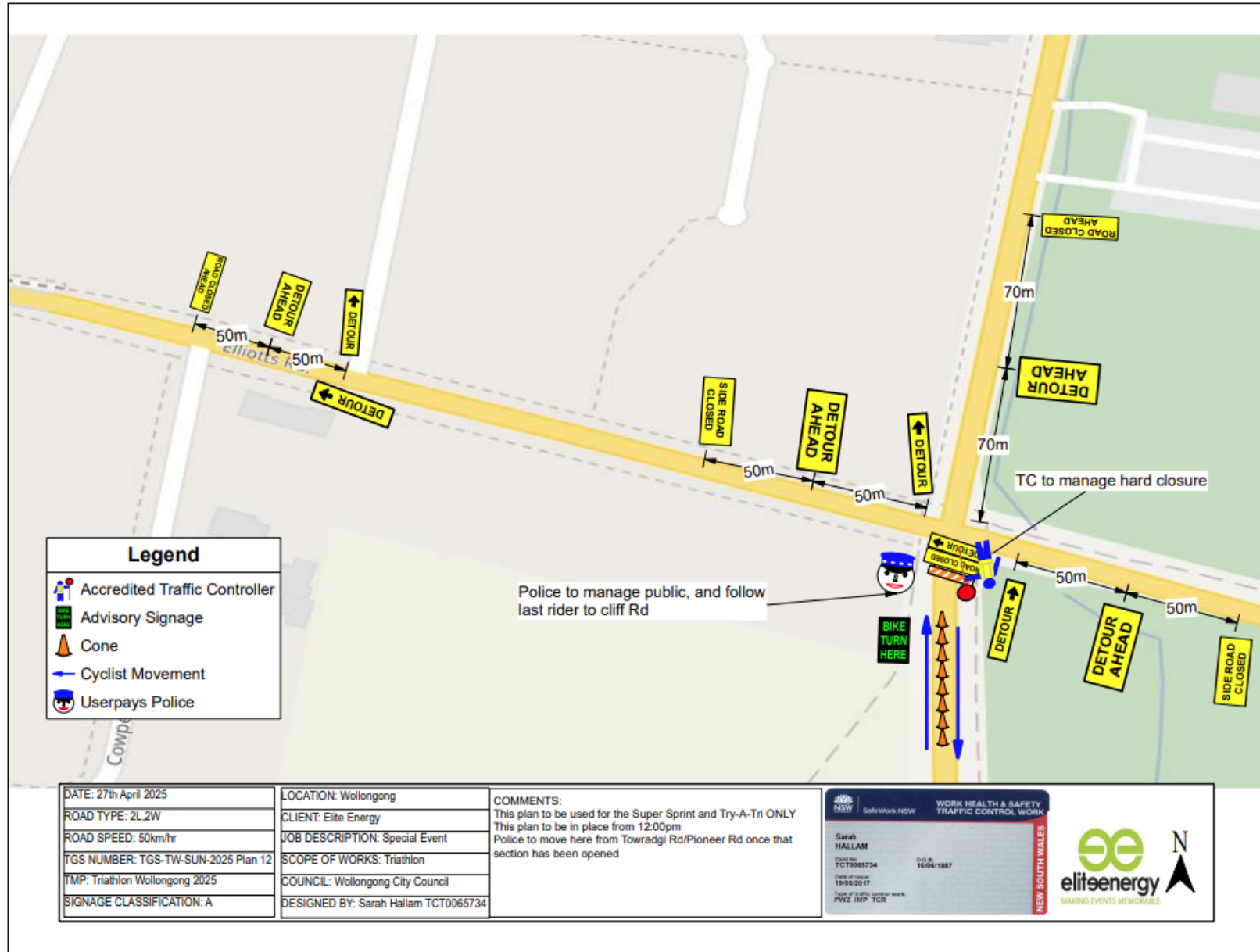
Item 3.3 – WOLLONGONG, Pioneer Road, George Hanley Drive, Cliff Road, Marine Drive and surrounding streets – Run Wollongong and Triathlon Wollongong 2025 – Sunday Plans - page 29 of 41

www.invarion.com



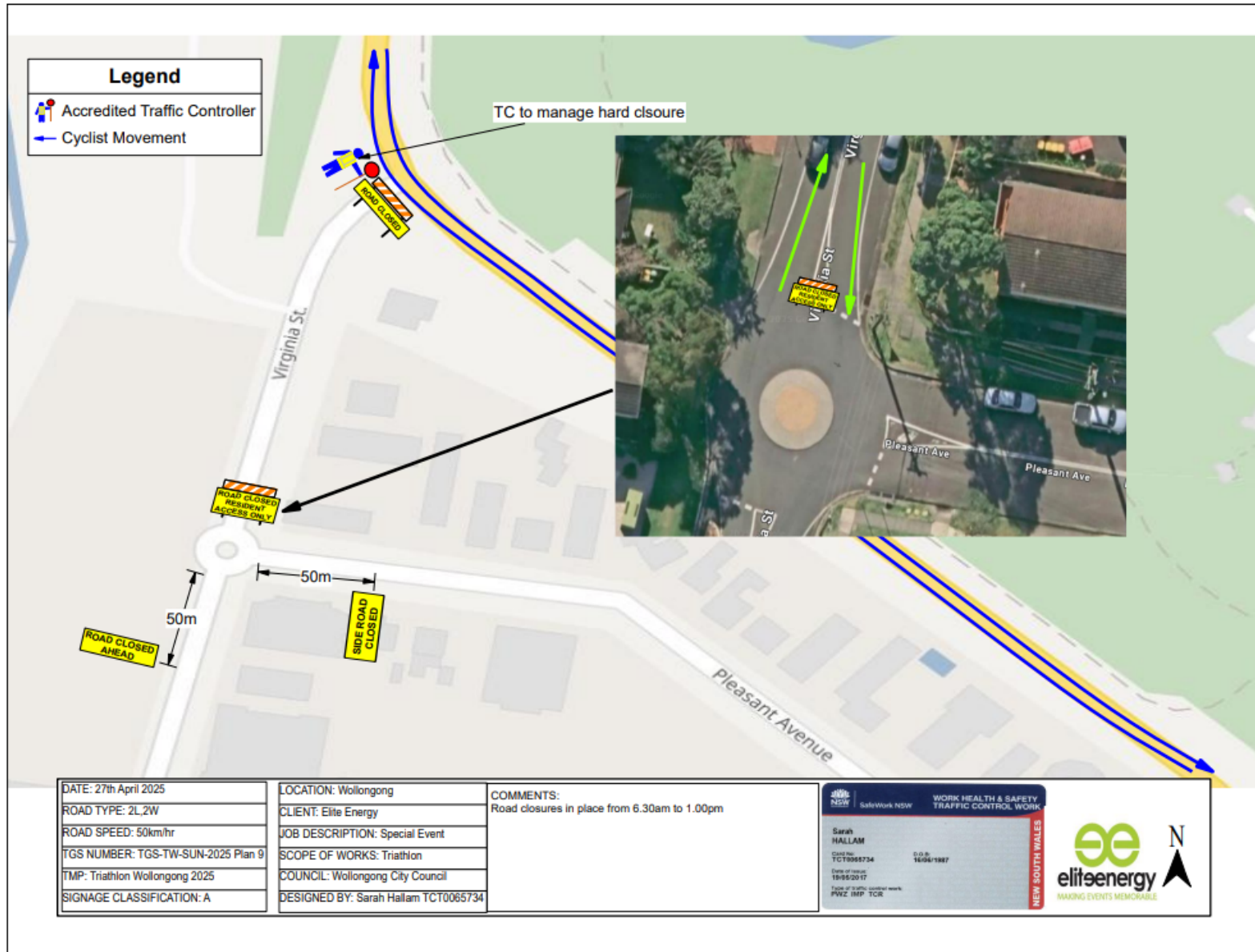
Item 3.3 – WOLLONGONG, Pioneer Road, George Hanley Drive, Cliff Road, Marine Drive and surrounding streets – Run Wollongong and Triathlon Wollongong 2025 – Sunday Plans - page 30 of 41

www.invarion.com



Item 3.3 – WOLLONGONG, Pioneer Road, George Hanley Drive, Cliff Road, Marine Drive and surrounding streets – Run Wollongong and Triathlon Wollongong 2025 – Sunday Plans - page 31 of 41

www.invarion.com



DATE: 27th April 2025
ROAD TYPE: 2L,2W
ROAD SPEED: 50km/hr
TGS NUMBER: TGS-TW-SUN-2025 Plan 9
TMP: Triathlon Wollongong 2025
SIGNAGE CLASSIFICATION: A

LOCATION: Wollongong
CLIENT: Elite Energy
JOB DESCRIPTION: Special Event
SCOPE OF WORKS: Triathlon
COUNCIL: Wollongong City Council
DESIGNED BY: Sarah Hallam TCT0065734

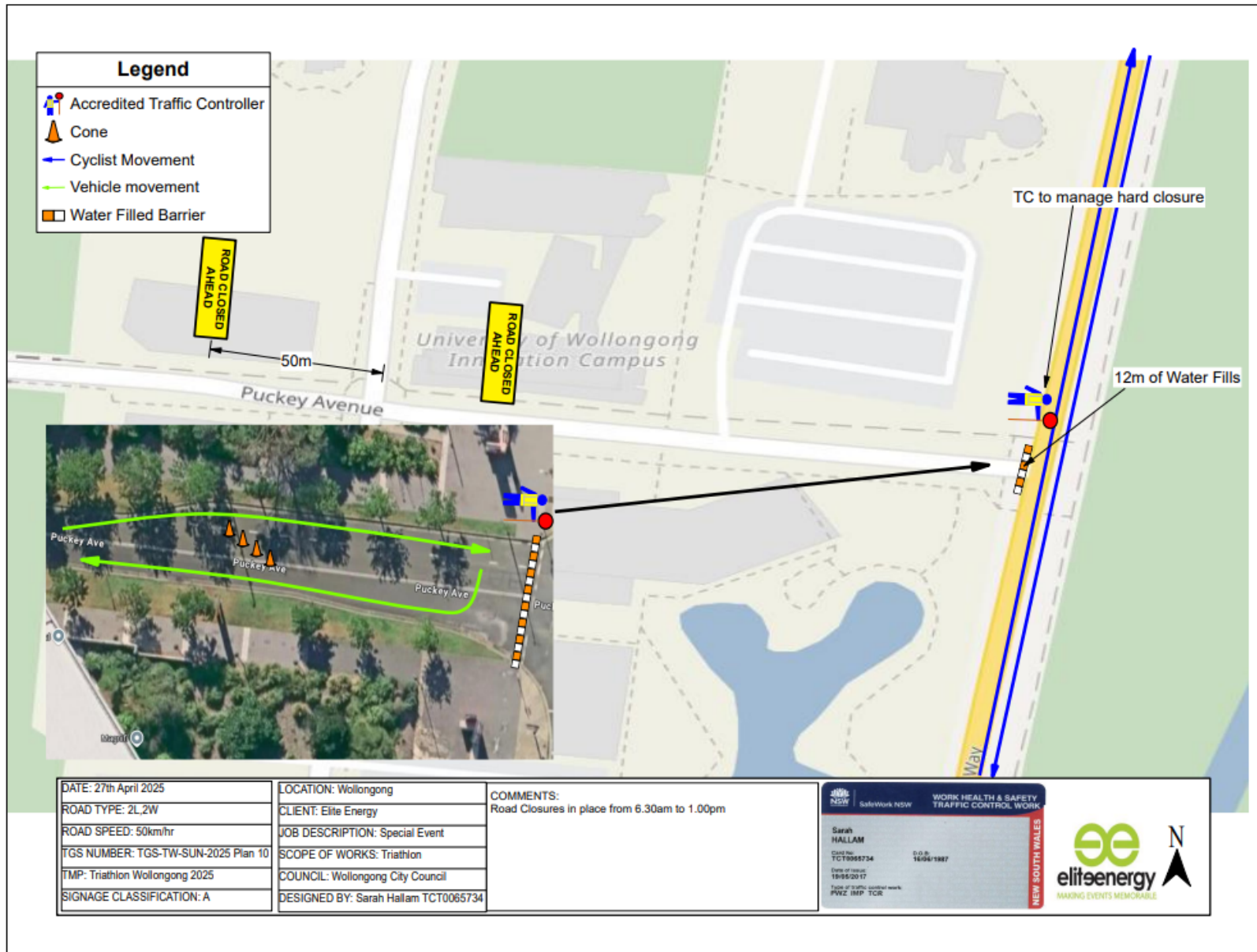
COMMENTS:
Road closures in place from 6.30am to 1.00pm

Sarah HALLAM
 Card No: TCT0065734
 Date of issue: 19/02/2017
 Type of traffic control work: PVZ IMP TCR

eliteenergy
 MAKING EVENTS MEMORABLE

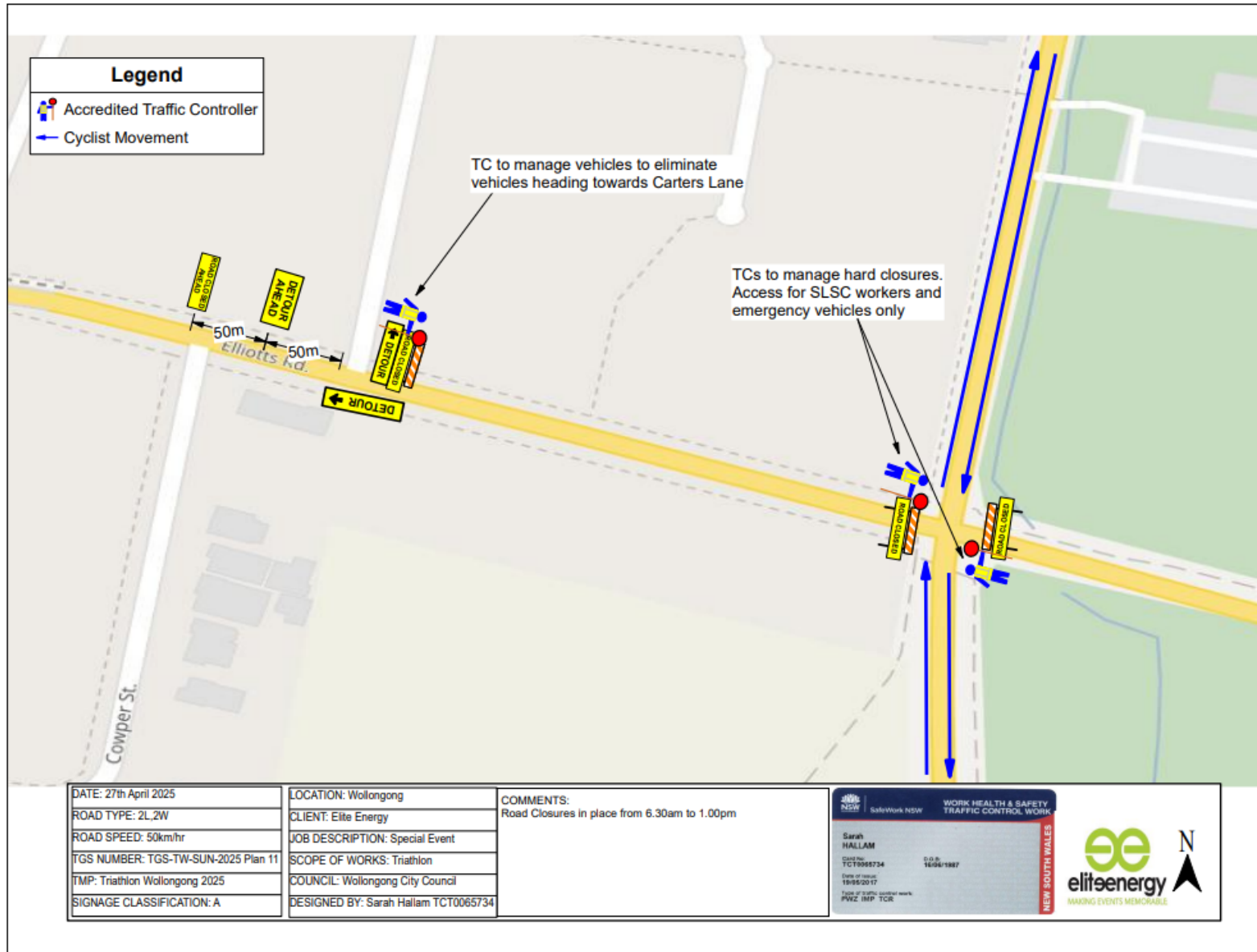
Item 3.3 – WOLLONGONG, Pioneer Road, George Hanley Drive, Cliff Road, Marine Drive and surrounding streets – Run Wollongong and Triathlon Wollongong 2025 – Sunday Plans - page 32 of 41

www.invarion.com



Item 3.3 – WOLLONGONG, Pioneer Road, George Hanley Drive, Cliff Road, Marine Drive and surrounding streets – Run Wollongong and Triathlon Wollongong 2025 – Sunday Plans - page 33 of 41

www.invarion.com



DATE: 27th April 2025
ROAD TYPE: 2L,2W
ROAD SPEED: 50km/hr
TGS NUMBER: TGS-TW-SUN-2025 Plan 11
TMP: Triathlon Wollongong 2025
SIGNAGE CLASSIFICATION: A

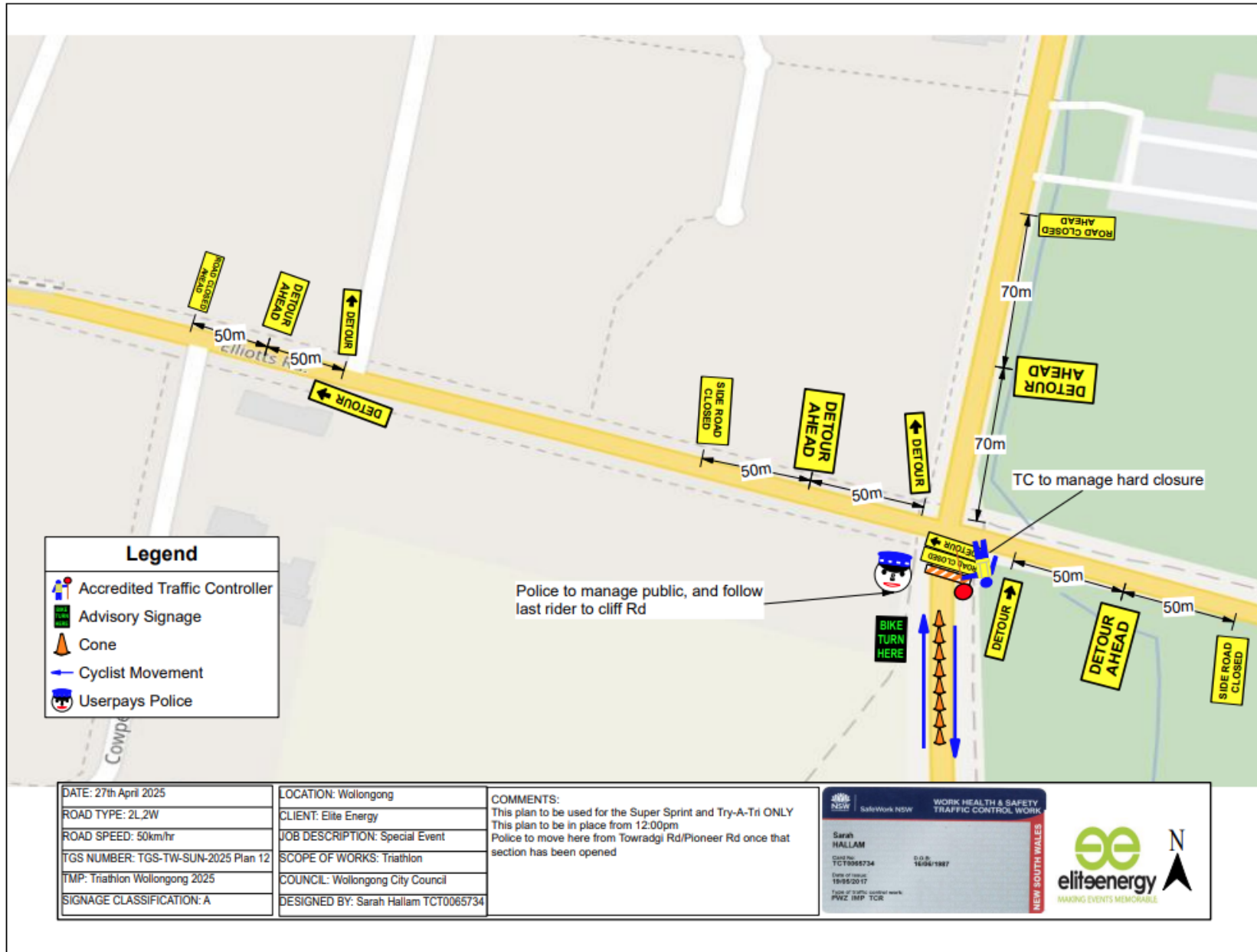
LOCATION: Wollongong
CLIENT: Elite Energy
JOB DESCRIPTION: Special Event
SCOPE OF WORKS: Triathlon
COUNCIL: Wollongong City Council
DESIGNED BY: Sarah Hallam TCT0065734

COMMENTS:
Road Closures in place from 6.30am to 1.00pm

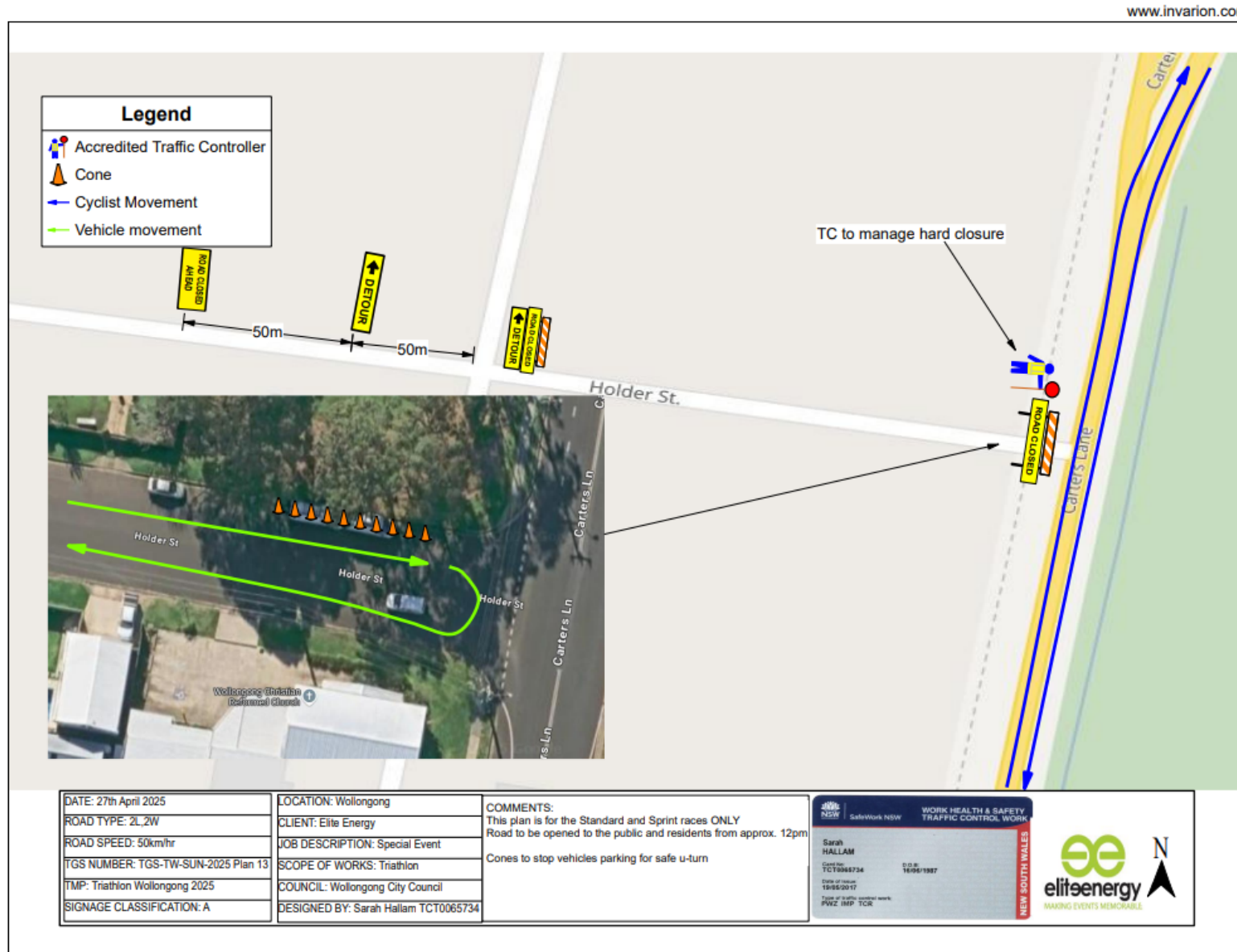
Sarah HALLAM C.O.S. 1606/1987 Code No: TCT0065734 Date of Issue: 19/02/2017 Type of Work: Traffic control work PWZ IMP TCR	

Item 3.3 – WOLLONGONG, Pioneer Road, George Hanley Drive, Cliff Road, Marine Drive and surrounding streets – Run Wollongong and Triathlon Wollongong 2025 – Sunday Plans - page 34 of 41

www.invarion.com

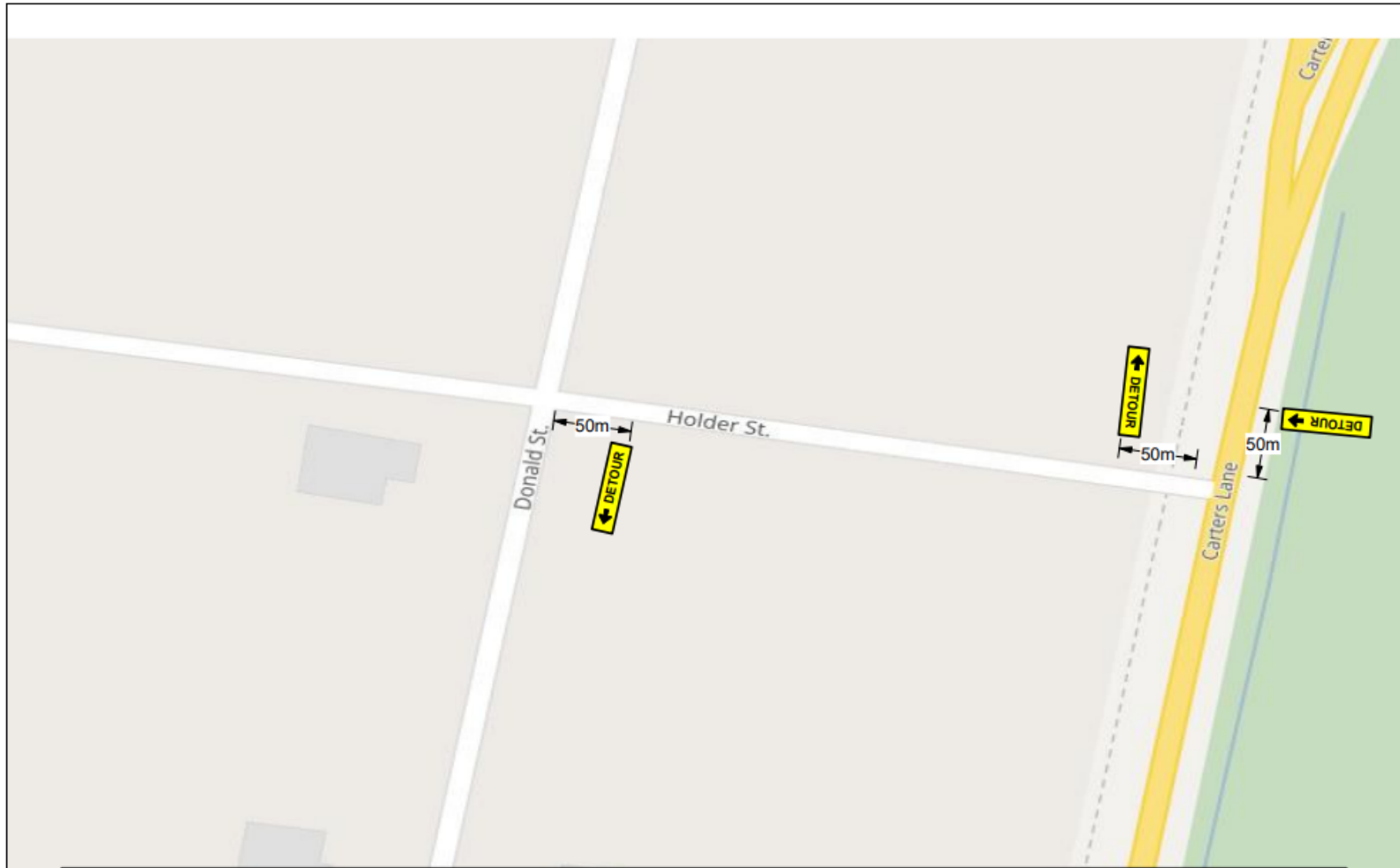


Item 3.3 – WOLLONGONG, Pioneer Road, George Hanley Drive, Cliff Road, Marine Drive and surrounding streets – Run Wollongong and Triathlon Wollongong 2025 – Sunday Plans - page 35 of 41



Item 3.3 – WOLLONGONG, Pioneer Road, George Hanley Drive, Cliff Road, Marine Drive and surrounding streets – Run Wollongong and Triathlon Wollongong 2025 – Sunday Plans - page 36 of 41

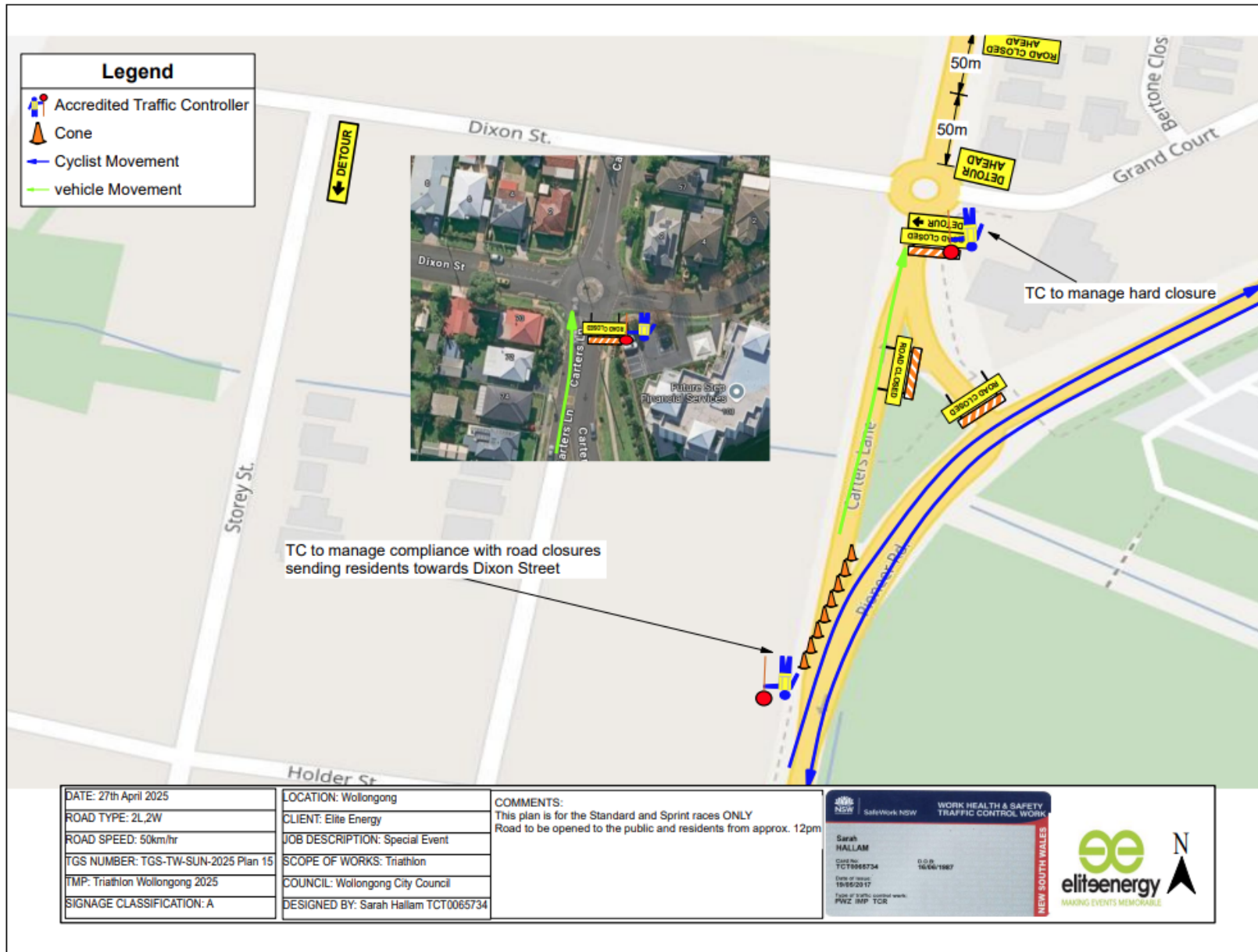
www.invarion.com



DATE: 27th April 2025	LOCATION: Wollongong	COMMENTS: Detour in place from 1.00pm to assist detour located at Elliotts Rd and Carters Lane intersection.	
ROAD TYPE: 2L, 2W	CLIENT: Elite Energy		
ROAD SPEED: 50km/hr	JOB DESCRIPTION: Special Event		
TGS NUMBER: TGS-TW-SUN-2025 Plan 14	SCOPE OF WORKS: Triathlon		
TMP: Triathlon Wollongong 2025	COUNCIL: Wollongong City Council		
SIGNAGE CLASSIFICATION: A	DESIGNED BY: Sarah Hallam TCT0065734	 Sarah HALLAM Card No: TCT0065734 Date of issue: 19/05/2017 Type of traffic control work: PWZ IMP TCR	

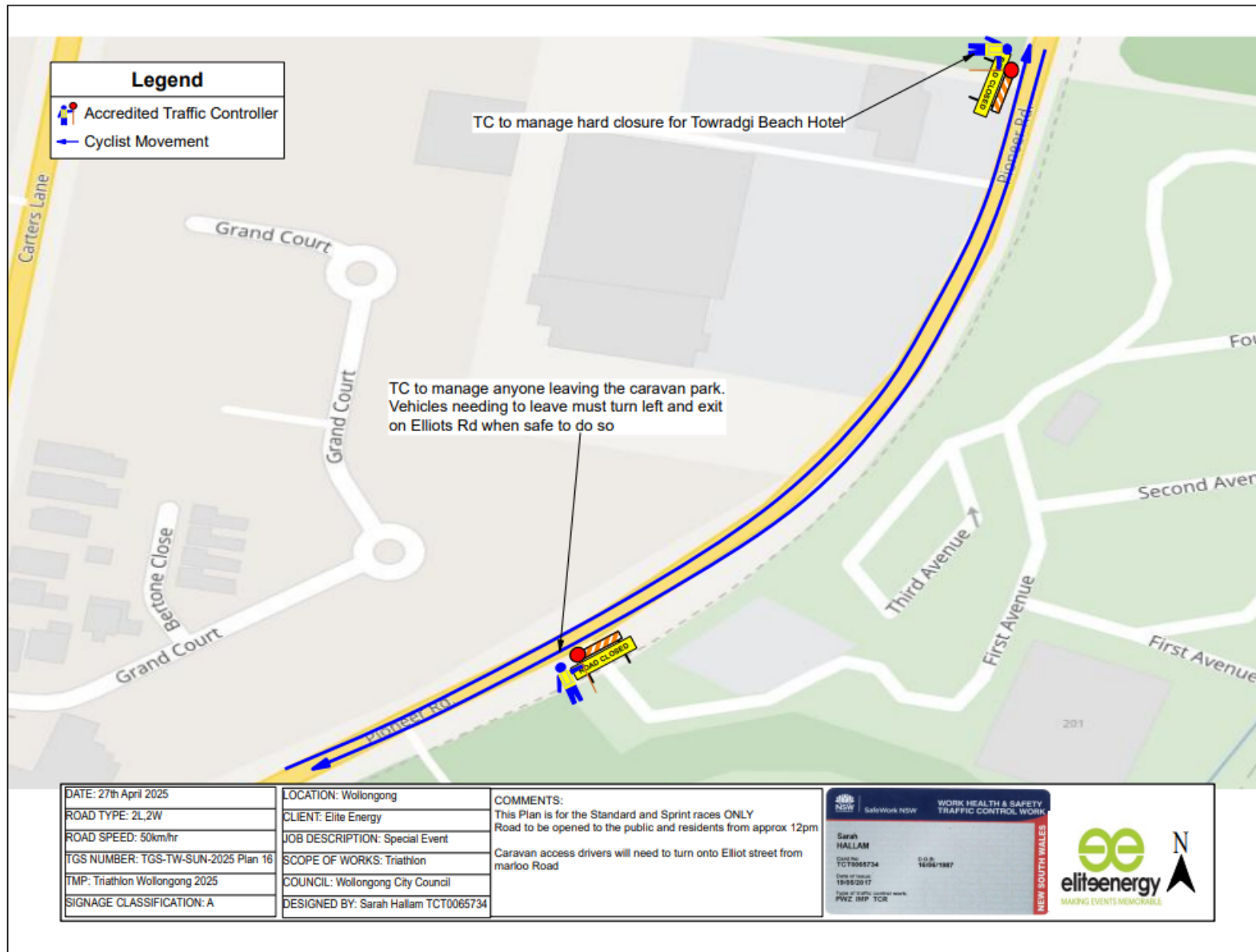
Item 3.3 – WOLLONGONG, Pioneer Road, George Hanley Drive, Cliff Road, Marine Drive and surrounding streets – Run Wollongong and Triathlon Wollongong 2025 – Sunday Plans - page 37 of 41

www.invarion.com



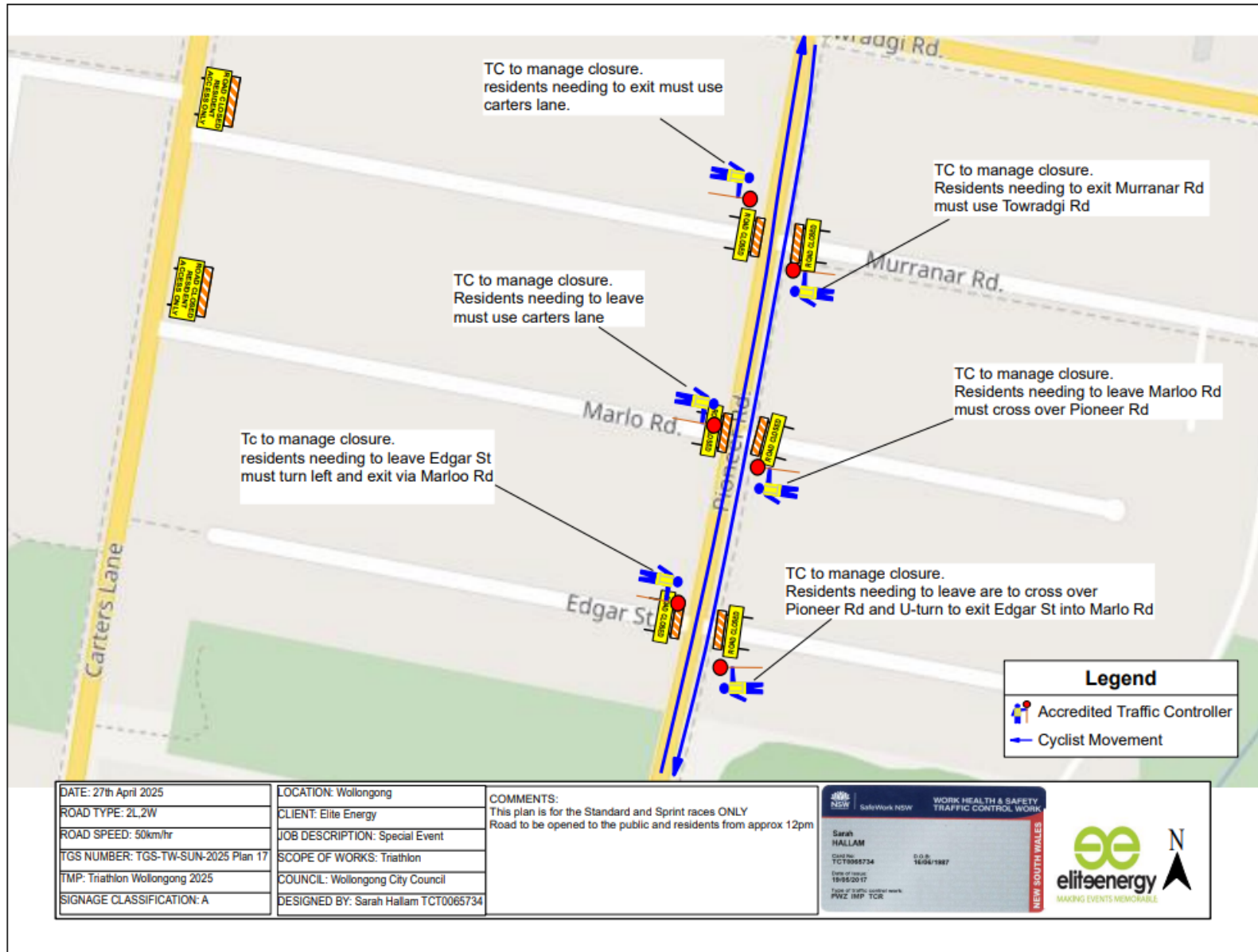
Item 3.3 – WOLLONGONG, Pioneer Road, George Hanley Drive, Cliff Road, Marine Drive and surrounding streets – Run Wollongong and Triathlon Wollongong 2025 – Sunday Plans - page 38 of 41

www.invarion.com



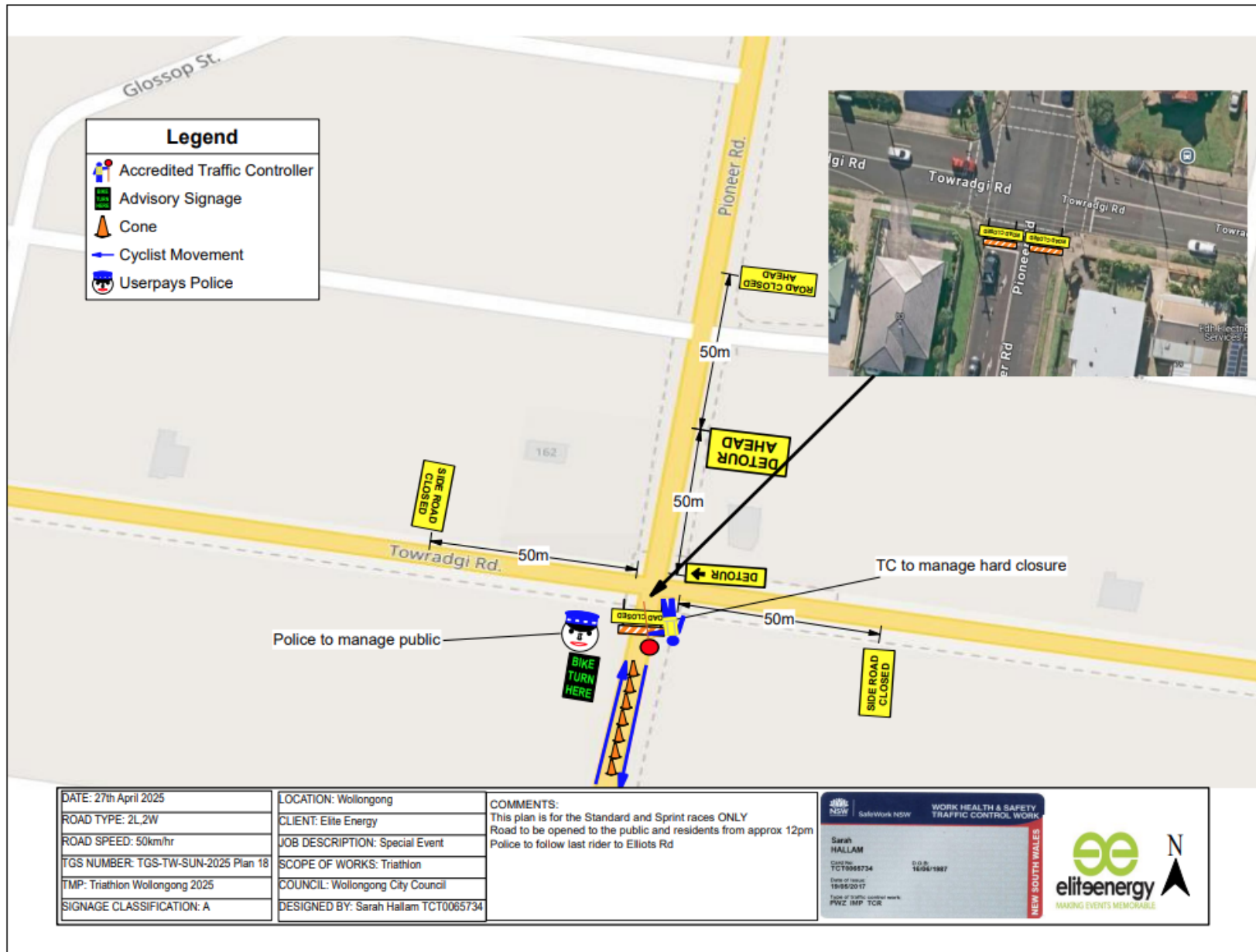
Item 3.3 – WOLLONGONG, Pioneer Road, George Hanley Drive, Cliff Road, Marine Drive and surrounding streets – Run Wollongong and Triathlon Wollongong 2025 – Sunday Plans - page 39 of 41

www.invarion.com



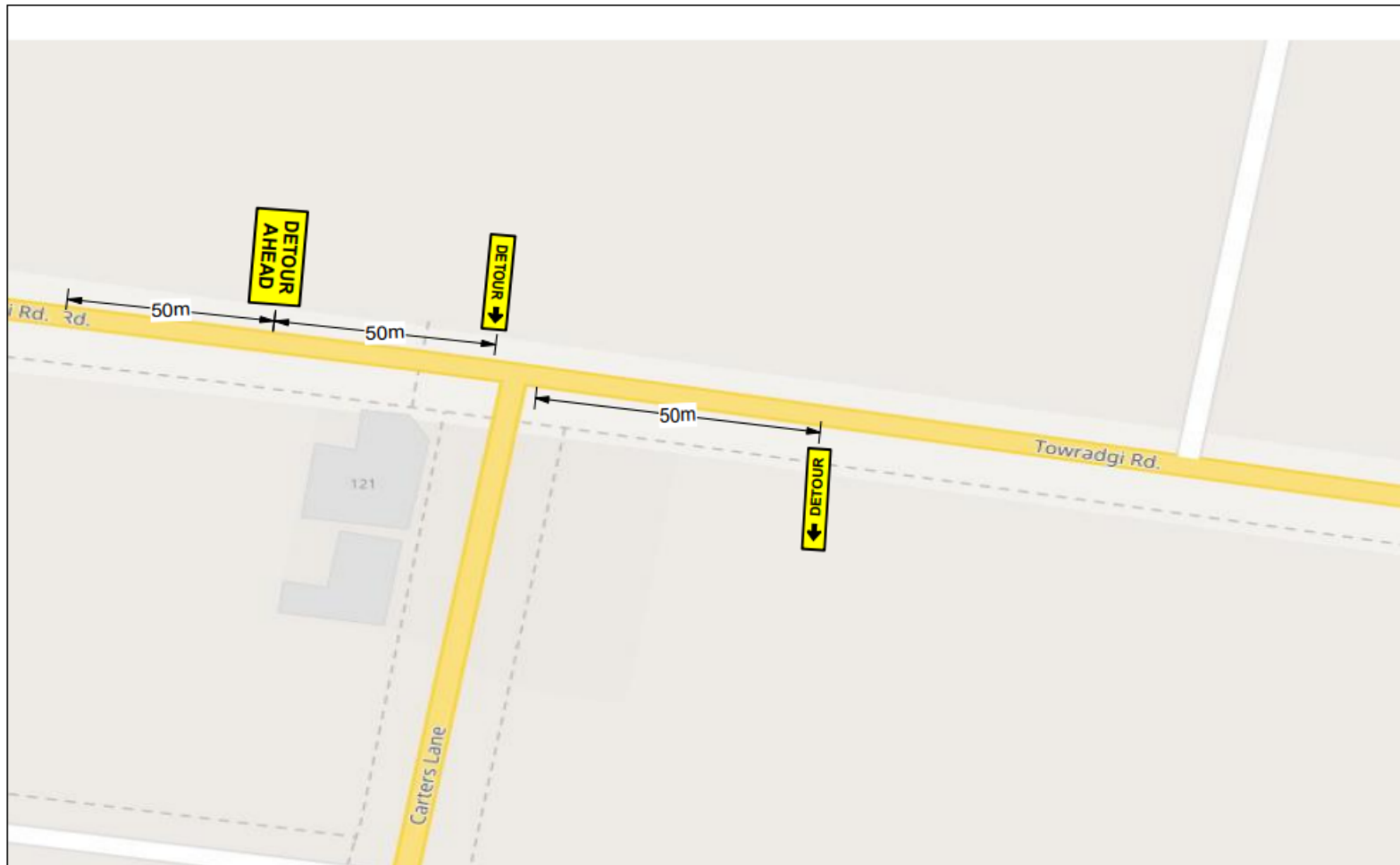
Item 3.3 – WOLLONGONG, Pioneer Road, George Hanley Drive, Cliff Road, Marine Drive and surrounding streets – Run Wollongong and Triathlon Wollongong 2025 – Sunday Plans - page 40 of 41

www.invarion.com



Item 3.3 – WOLLONGONG, Pioneer Road, George Hanley Drive, Cliff Road, Marine Drive and surrounding streets – Run Wollongong and Triathlon Wollongong 2025 – Sunday Plans - page 41 of 41

www.invarion.com



DATE: 27th April 2025	LOCATION: Wollongong	COMMENTS:	<p>WORK HEALTH & SAFETY TRAFFIC CONTROL WORK</p> <p>Sarah HALLAM D.O.B. 16/06/1987 Contract: TCT0066734 Date of issue: 19/06/2017 Type of traffic control work: PWZ IMP TCR</p> <p>NEW SOUTH WALES</p>
ROAD TYPE: 2L2W	CLIENT: Elite Energy	Detour in place from 6.30am to approx. 12.00pm	
ROAD SPEED: 50km/hr	JOB DESCRIPTION: Special Event		
TGS NUMBER: TGS-TW-SUN-2025 Plan 19	SCOPE OF WORKS: Triathlon		
TMP: Triathlon Wollongong 2025	COUNCIL: Wollongong City Council		
SIGNAGE CLASSIFICATION: A	DESIGNED BY: Sarah Hallam TCT0066734		

3.4 WOLLONGONG and AVONDALE, Various Streets – Wards 2 and 3 – Wollongong and Shellharbour Electorates – Ride Wollongong 2025 – Class 3

BACKGROUND

Ride Wollongong is being held on Saturday 17 May 2025 and Sunday 18 May 2025. This event is a community cycling event to celebrate the anniversary of the 2022 UCI World Road Cycling Championships, and supports the UCI Bike City Status Wollongong City now boasts.

It is anticipated that there will be 900 riders spread over several community events and races, along with free activations built on community engagement. There will be a variety of events including grades events for competitors and community rides for members of the public.

The biggest change for this year's event is the racing a "2-day Tour" which encourages competitors to stay and compete for longer. There is also an extension to the Community event distances, utilising mostly the public footpath system to encourage riders to see all that Wollongong has to offer.

Saturday 17 May 2025

The Saturday 17 May sees graded races in Avondale from 7.30am to 4.30pm. Road closures will be in place from 7.30am until 5pm on Marshall Mount Road, Avondale Road and Huntley Road. During the road closures access to and from properties and businesses will be via Motorbike escort from different access points.

Sunday 18 May 2025

Sunday 18 May sees community events and graded races in the Lang Park Precinct and surrounding harbour streets (Marine Drive and Endeavour Drive) from 8am to 4.40pm. Road closures will be in place from 7am to 5pm on Endeavour Drive and Marine Drive.

The Community Rides commence on Marine Drive, then participants ride approx. 1.5km on Cliff Rd, then enter the public footpath at Stuart Park. Marshalls will be located at this part of the course to manage participants and general public on the shared pathway.

Riders then follow the public footpath, obeying road and shared footpath rules. Depending on the event there are several turn points with a maximum distance of 15km from the start line. The furthest point is located just after Hewitts Creek Bridge in Thirroul. Once riders of all abilities and demographics turn around, they will follow the footpath system back to Lang Park. Riders then cross Cliff Rd onto the Blue Mile (at Stuart Park), riding past North Beach Pavilion towards Levendi, entering the road crossing and coming into Lang Park where they will ride past the event hub and expo to finish.

CONSULTATION

- The Event Organiser (Elite Energy) has had consultation with the following key stakeholders prior to local traffic committee meetings:
 - Local bus operators
 - Transport for NSW (TfNSW)
 - Wollongong Police
 - Wollongong City Council Traffic Team and Events Team
 - Emergency Services – Ambulance, Fire and SES
- Businesses and residents will receive notification via letterbox drops, social media targeting and static signage at the event site and run course. Contact details will be provided to residents to arrange managed access during the times of the road closures.
- Harbour businesses impacted by road closures have been and will continue to be consulted and communicated with regarding road closure impact.

PROPOSAL

The Traffic Guidance Scheme and/or Traffic Management Plan be approved subject to:

- 1 [Council's Standard Conditions for Road Closures.](#)
- 2 Approval from the TfNSW Harbour Master and MIDO regarding the use of the harbour and approval from authorities.
- 3 The event organiser working with harbour authorities regarding the movement of large boats which do not fit under the pedestrian bridge.
- 4 Consultation with bus operators and TfNSW regarding impacts to bus operations occurs.
- 5 Support from NSW Police regarding Hostile Vehicle Mitigation (HVM) measures.

- 6 Saturday Event: The event organiser reviewing the vehicle storage space on Huntley Road to prevent any situation where a vehicle turning from the Princes Highway to Huntley Road (Left and Right Turn in) will block the Princes Highway.
- 7 Sunday Event: The event organiser managing parked vehicles which may be parked on Endeavour Drive around the race in a manner removes them safely from the site without increasing risk to the event participants.
- 8 Sunday Event: Reviewing the signage on Bourke Street; Virginia Street has a “No Left Turn” sign but also has “Resident Access Only”, the event organiser is to review if access is permitted on Virginia Street and update signs accordingly to rectify this conflict.
- 9 Sunday Event: The event organiser considering the use of a Variable Message Sign on Bourke Street to warn motorists of the upcoming closure and reduce risk of driver confusion.
- 10 Sunday Event: The event road closure timing being reviewed by the organiser. Currently final event will be complete at approximately 5.30pm according to the online schedule, however road closures finish at 5pm.

RIDE WOLLONGONG

Traffic Guidance Scheme





TGS-RW-SAT 2024 (Plans 1 - 11)
Version 2

Sat 17th May 2025

Item 3.4 – WOLLONGONG and AVONDALE, Various Streets – Ride Wollongong 2025 – Saturday Plans – page 2 of 42

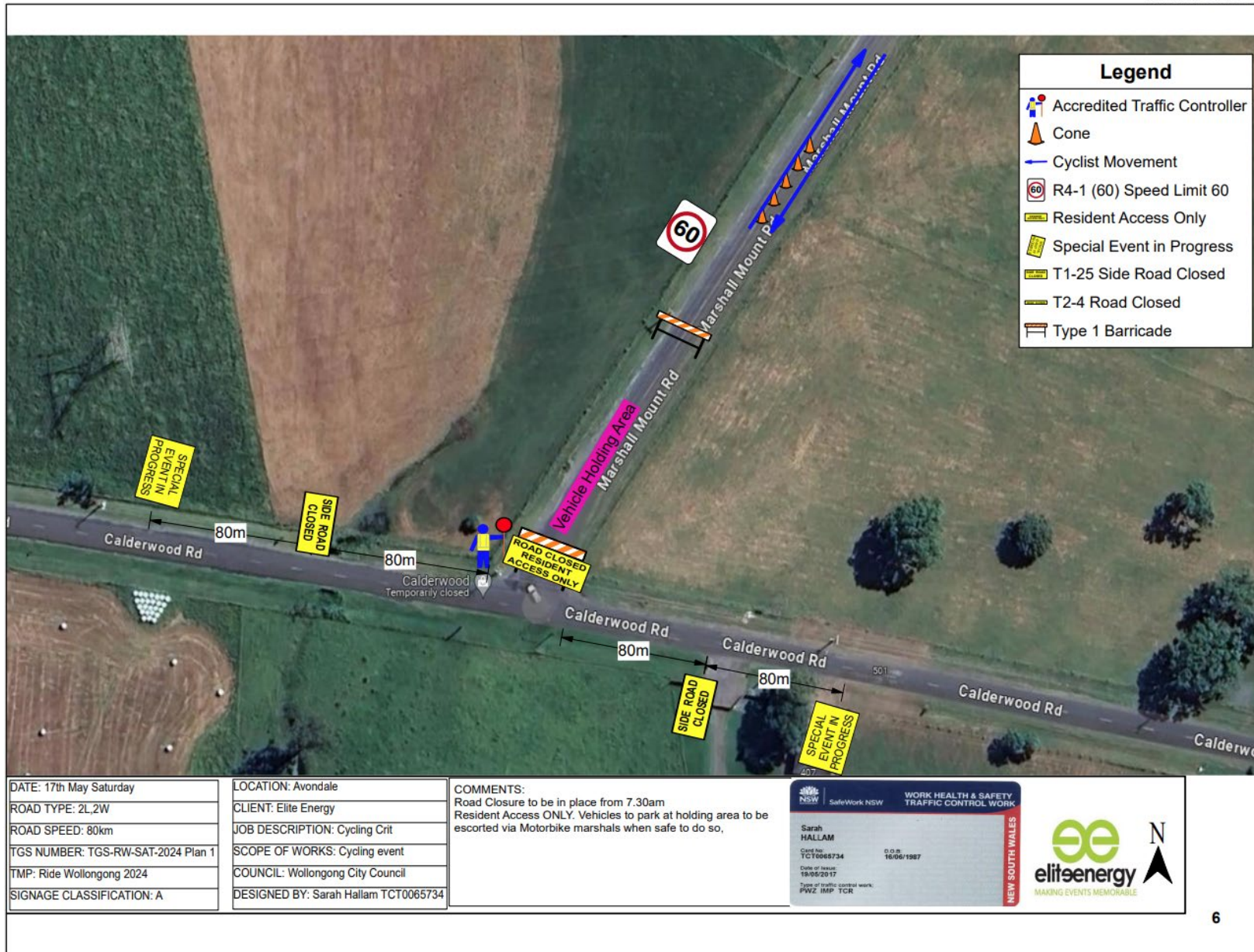
www.invarion.com

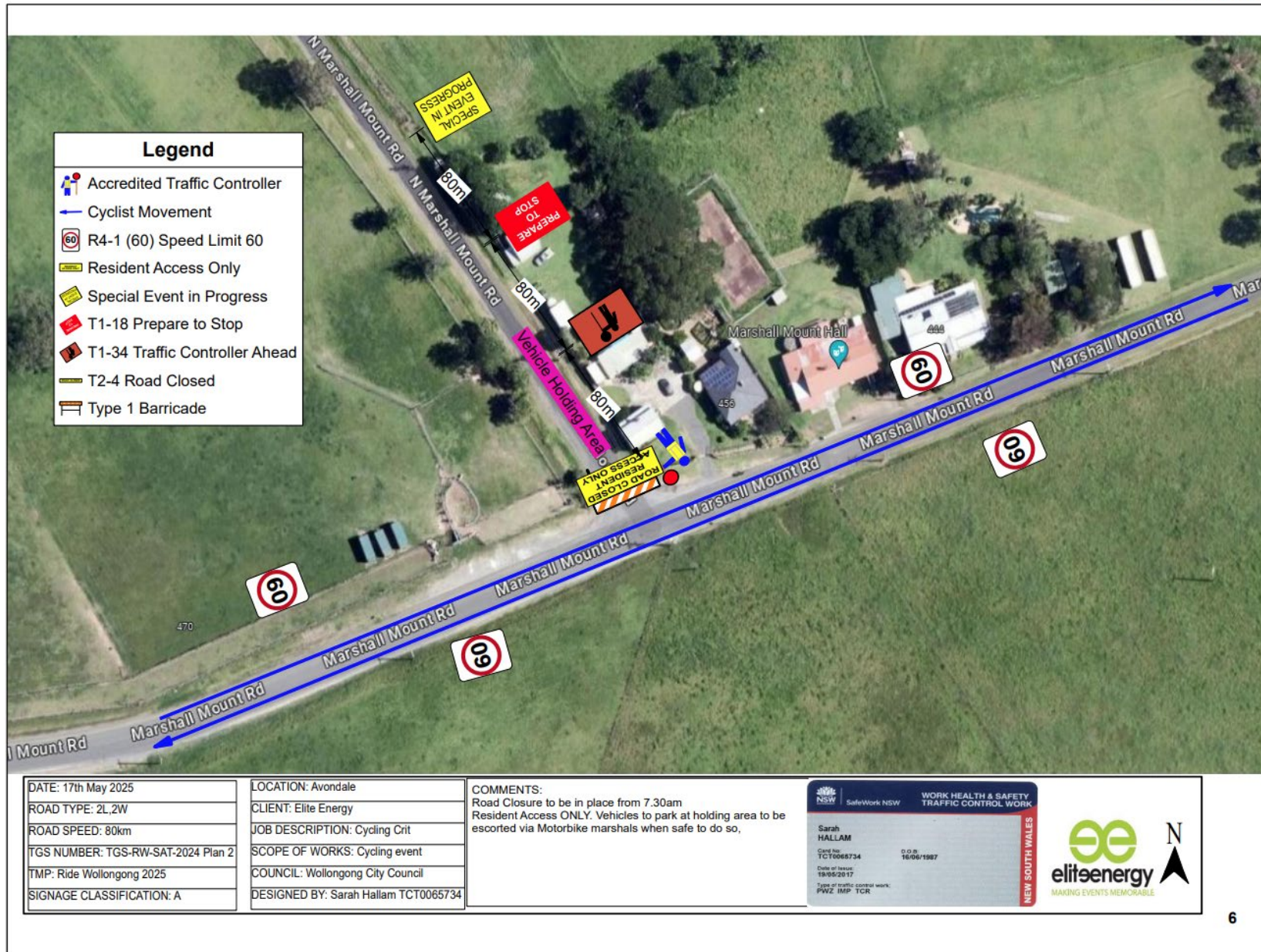


DATE: 17th May 2025	LOCATION: Avondale	COMMENTS: VMS to be in place 26th April 2025	   <p>Sarah HALLAM</p> <p>Card no: TCT0065734 I.O.B: 16/06/1987</p> <p>Date of issue: 19/05/2017</p> <p>Type of traffic control work: PWZ IMP TCR</p>   <p>MAKING EVENTS MEMORABLE</p>
ROAD TYPE: 2L,2W	CLIENT: Elite Energy		
ROAD SPEED: 50km	JOB DESCRIPTION: Cycling Crit		
TGS NUMBER: TGS-RW-SAT-2024 VMS Plan 1	SCOPE OF WORKS: Cycling event		
TMP: Ride Wollongong 2025	COUNCIL: Wollongong City Council		
SIGNAGE CLASSIFICATION: A	DESIGNED BY: Sarah Hallam TCT0065734		

Item 3.4 – WOLLONGONG and AVONDALE, Various Streets – Ride Wollongong 2025 – Saturday Plans – page 3 of 42

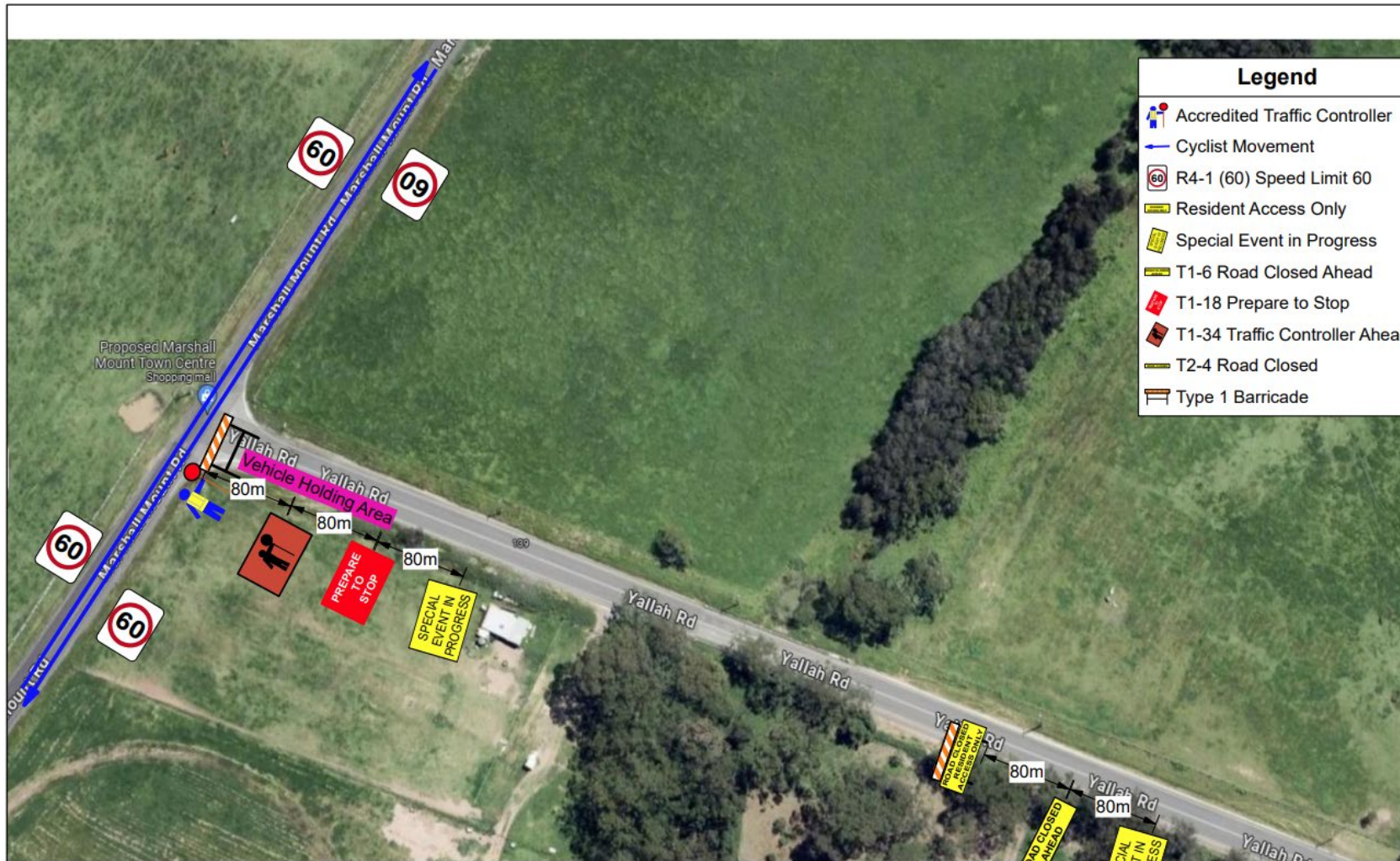
www.invarion.com





Item 3.4 – WOLLONGONG and AVONDALE, Various Streets – Ride Wollongong 2025 – Saturday Plans – page 5 of 42

www.invarion.com



Legend	
	Accredited Traffic Controller
	Cyclist Movement
	R4-1 (60) Speed Limit 60
	Resident Access Only
	Special Event in Progress
	T1-6 Road Closed Ahead
	T1-18 Prepare to Stop
	T1-34 Traffic Controller Ahead
	T2-4 Road Closed
	Type 1 Barricade

DATE: -17TH May 2025
ROAD TYPE: 2L,2W
ROAD SPEED: 80km
TGS NUMBER: TGS-RW-SAT-2024 Plan 3
TMP: Ride Wollongong 2025
SIGNAGE CLASSIFICATION: A

LOCATION: Avondale
CLIENT: Elite Energy
JOB DESCRIPTION: Cycling Crit
SCOPE OF WORKS: Cycling event
COUNCIL: Wollongong City Council
DESIGNED BY: Sarah Hallam TCT0065734

COMMENTS:
 Road Closure to be in place from 7.30am
 Resident Access ONLY. Vehicles to park at holding area to be escorted via Motorbike marshals when safe to do so,

Sarah HALLAM
 Cert No: TCT0065734
 Date of Issue: 19/06/2017
 Type of traffic control work: PWZ IMP TCR

NEW SOUTH WALES
 WORK HEALTH & SAFETY
 TRAFFIC CONTROL

elitenergy
 MAKING EVENTS MEMORABLE

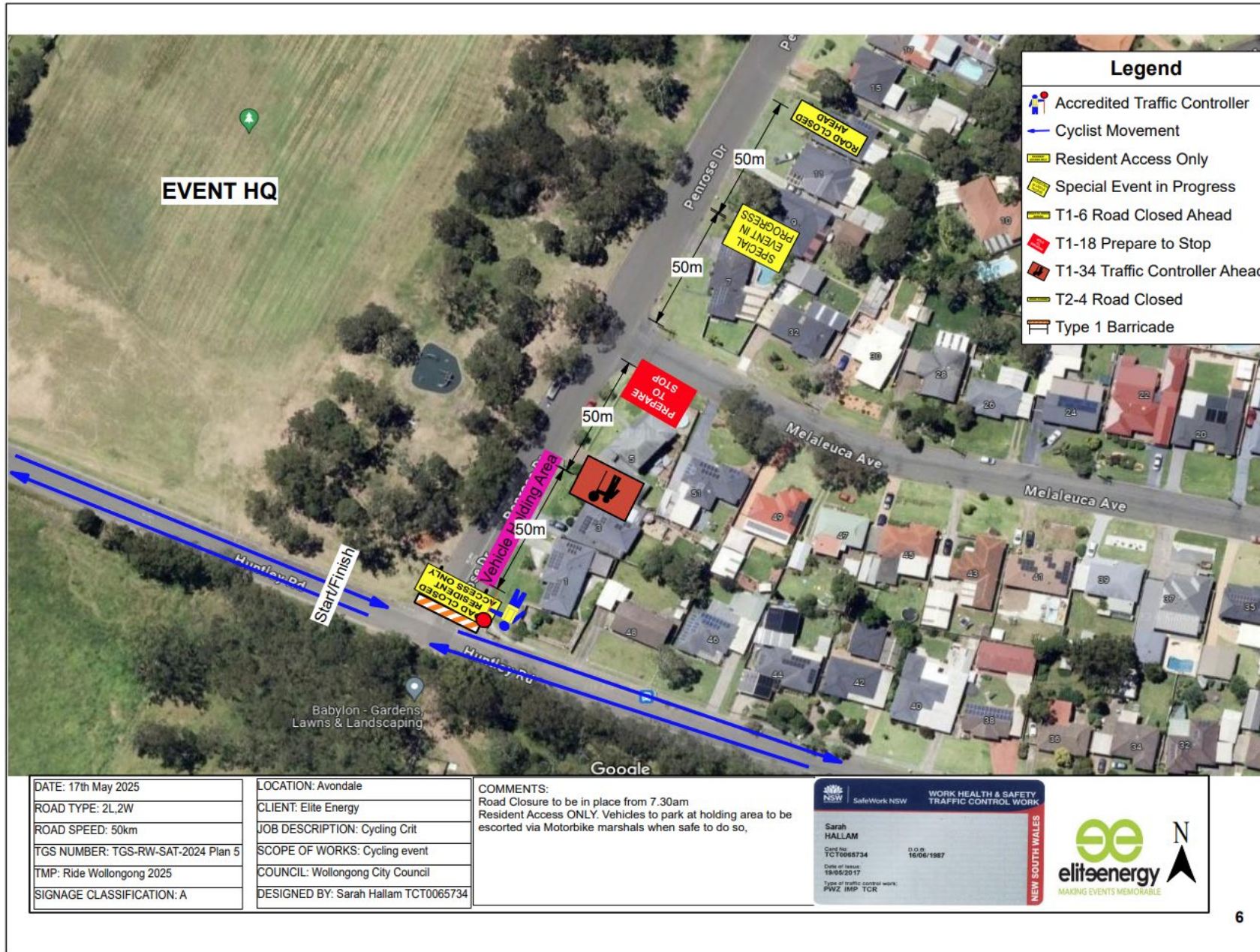


Legend	
	Accredited Traffic Controller
	Cyclist Movement
	Resident Access Only
	Special Event in Progress
	T1-25 Side Road Closed
	T2-4 Road Closed
	Type 1 Barricade

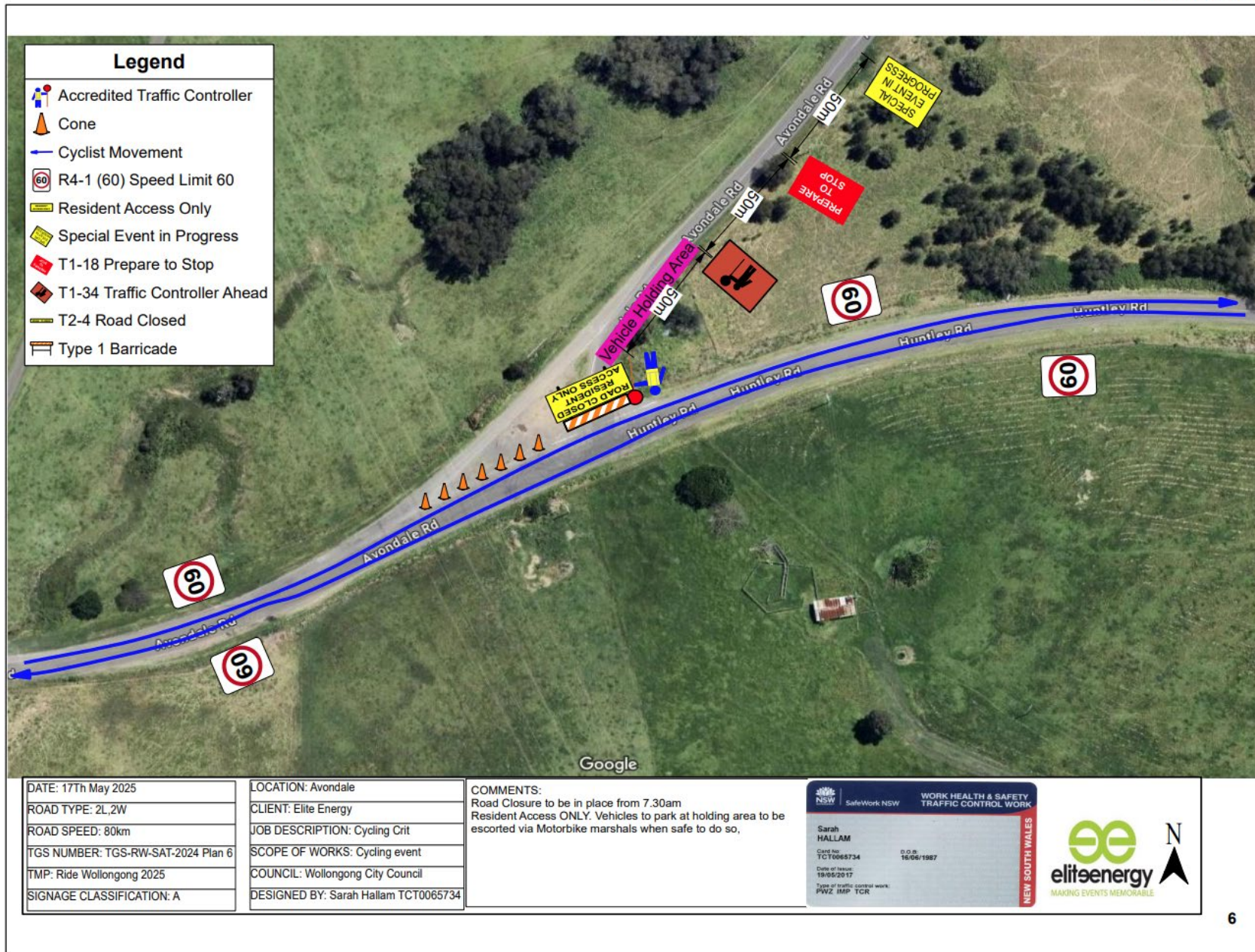
DATE: 17th May 2025
ROAD TYPE: 2L,2W
ROAD SPEED: 80km
TGS NUMBER: TGS-RW-SAT-2024 Plan 4
TMP: Ride Wollongong 2025
SIGNAGE CLASSIFICATION: A

LOCATION: Avondale
CLIENT: Elite Energy
JOB DESCRIPTION: Cycling Crit
SCOPE OF WORKS: Cycling event
COUNCIL: Wollongong City Council
DESIGNED BY: Sarah Hallam TCT0065734

COMMENTS:
 Road Closure to be in place from 7.30am
 Resident Access ONLY. Vehicles to park at holding area to be escorted via Motorbike marshals when safe to do so.
 Resident access to hold on corner of Huntley street.

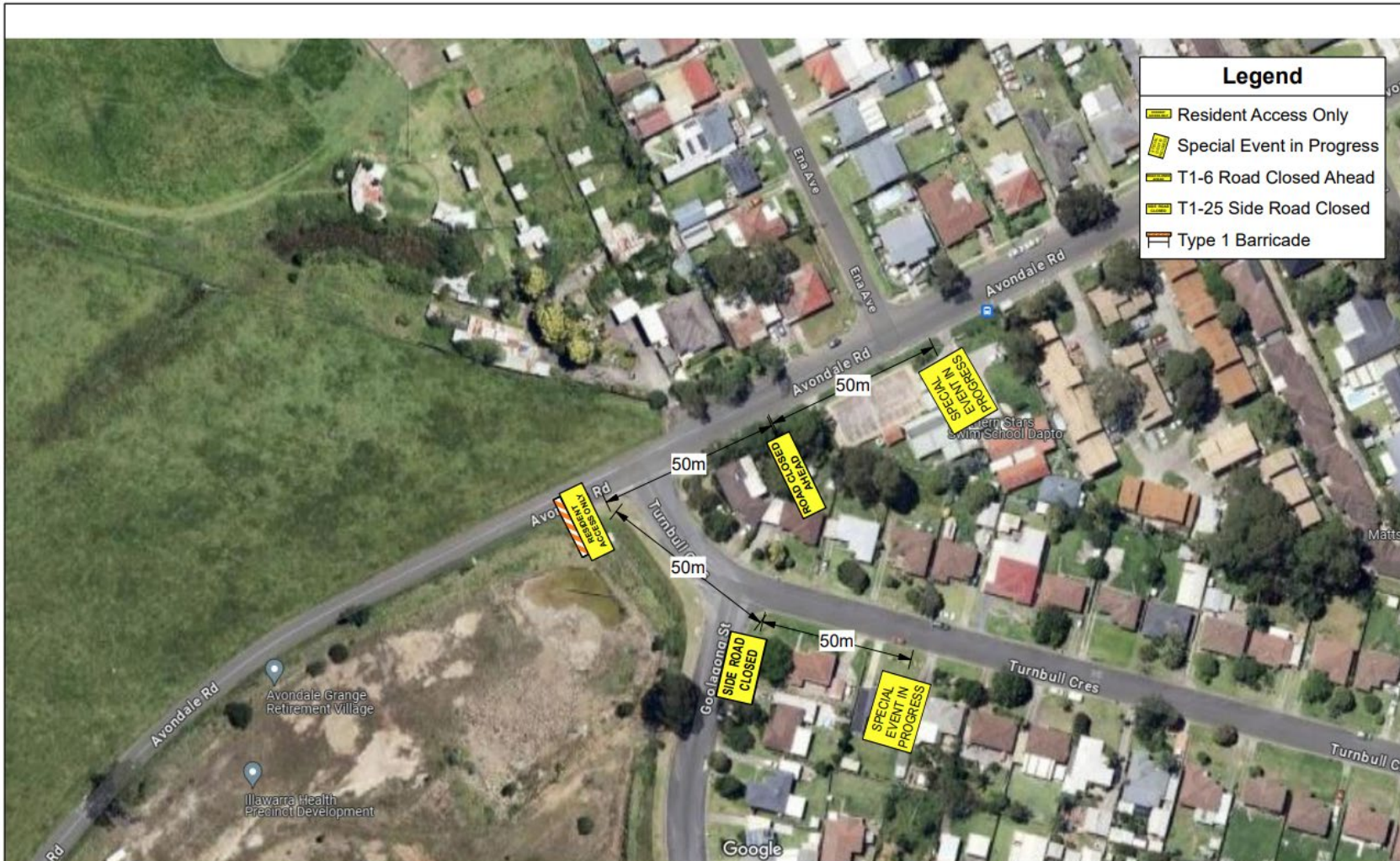


Item 3.4 – WOLLONGONG and AVONDALE, Various Streets – Ride Wollongong 2025 – Saturday Plans – page 8 of 42



Item 3.4 – WOLLONGONG and AVONDALE, Various Streets – Ride Wollongong 2025 – Saturday Plans – page 9 of 42

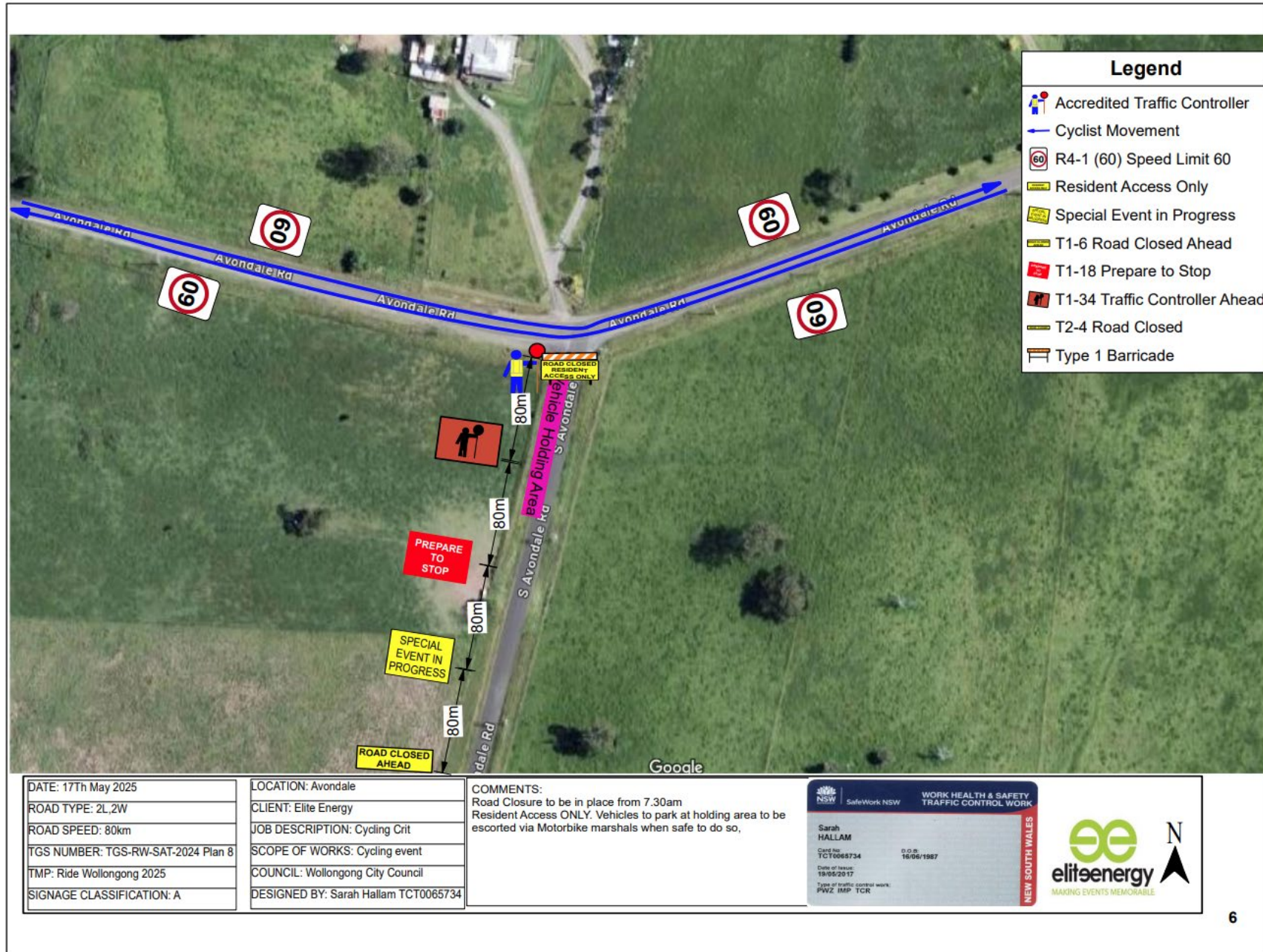
www.invarion.com

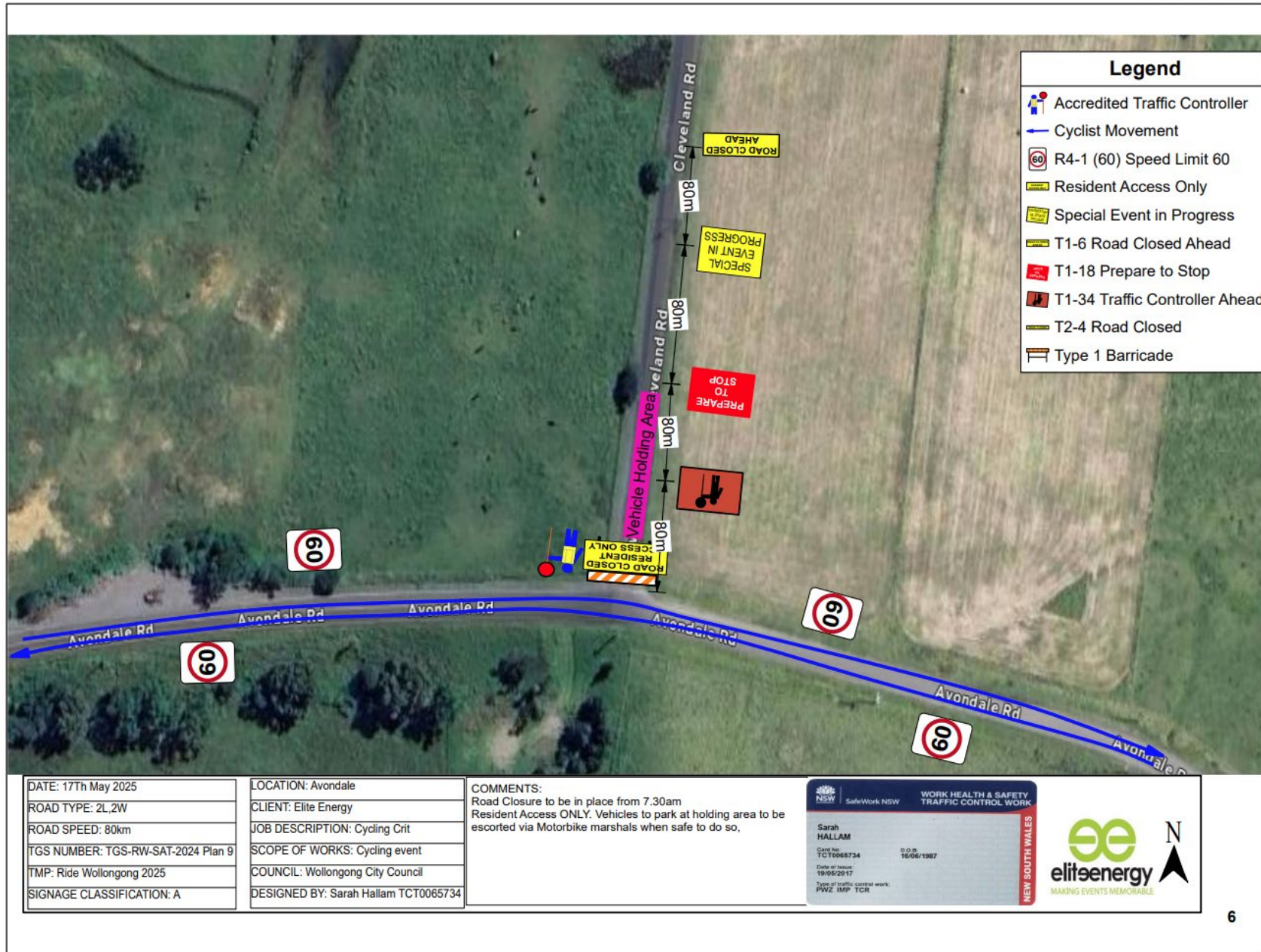


DATE: 17th May 2025	LOCATION: Avondale	COMMENTS:	WORK HEALTH & SAFETY TRAFFIC CONTROL WORK Sarah HALLAM Card No: TC10665734 Date of issue: 19/05/2017 Type of traffic control work: PWZ IMP TCR
ROAD TYPE: 2L,2W	CLIENT: Elite Energy		
ROAD SPEED: 50km	JOB DESCRIPTION: Cycling Crit		
TGS NUMBER: TGS-RW-SAT-2024 Plan 7	SCOPE OF WORKS: Cycling event		
TMP: Ride Wollongong 2025	COUNCIL: Wollongong City Council		
SIGNAGE CLASSIFICATION: A	DESIGNED BY: Sarah Hallam TCT0065734		

Item 3.4 – WOLLONGONG and AVONDALE, Various Streets – Ride Wollongong 2025 – Saturday Plans – page 10 of 42

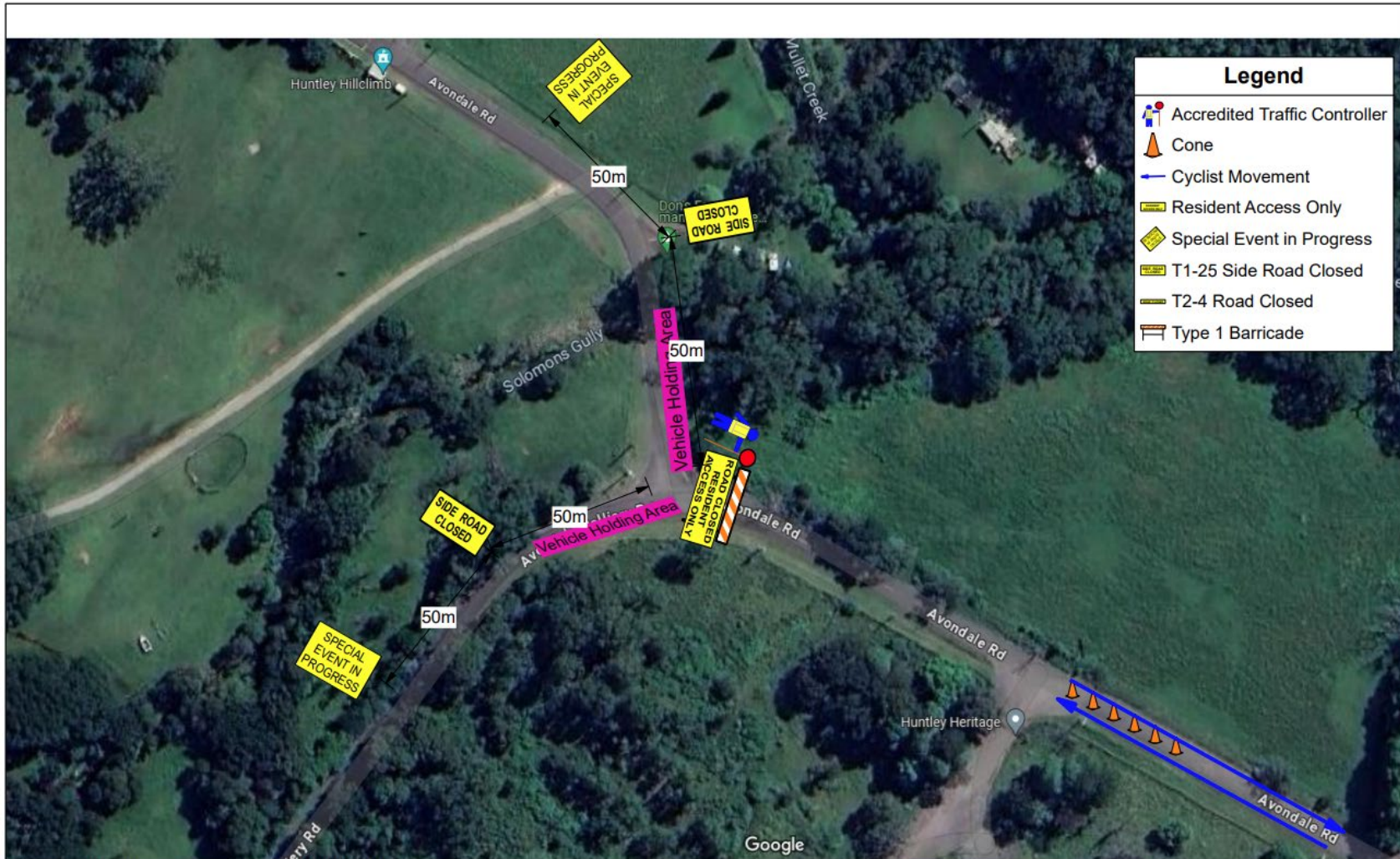
www.invarion.com





Item 3.4 – WOLLONGONG and AVONDALE, Various Streets – Ride Wollongong 2025 – Saturday Plans – page 12 of 42

www.invarion.com



DATE: 17th May 2025
ROAD TYPE: 2L_2W
ROAD SPEED: 60km
TGS NUMBER: TGS-RW-SAT-2024 Plan 10
TMP: Ride Wollongong 2025
SIGNAGE CLASSIFICATION: A

LOCATION: Avondale
CLIENT: Elite Energy
JOB DESCRIPTION: Cycling Crit
SCOPE OF WORKS: Cycling event
COUNCIL: Wollongong City Council
DESIGNED BY: Sarah Hallam TCT0065734

COMMENTS:
Road Closure to be in place from 7.30am
Resident Access ONLY. Vehicles to park at holding area to be escorted via Motorbike marshals when safe to do so,

NSW SafeWork NSW WORK HEALTH & SAFETY TRAFFIC CONTROL WORK

Sarah HALLAM
Card No: TC 10065734
Date of Issue: 18/05/2017
Type of traffic control work: PWZ IMP TCR

NEW SOUTH WALES

elitenergy
MAKING EVENTS MEMORABLE

N

Item 3.4 – WOLLONGONG and AVONDALE, Various Streets – Ride Wollongong 2025 – Saturday Plans – page 13 of 42

www.invarion.com



Legend	
	Resident Access Only
	Special Event in Progress
	T1-6 Road Closed Ahead
	T1-25 Side Road Closed
	T2-4 Road Closed
	Type 1 Barricade

DATE: 17th May 2025
ROAD TYPE: 2L,2W
ROAD SPEED: 60km
TGS NUMBER: TGS-RW-SAT-2024 Plan 11
TMP: Ride Wollongong 2024
SIGNAGE CLASSIFICATION: A

LOCATION: Avondale
CLIENT: Elite Energy
JOB DESCRIPTION: Cycling Crit
SCOPE OF WORKS: Cycling event
COUNCIL: Wollongong City Council
DESIGNED BY: Sarah Hallam TCT0065734

COMMENTS:
 Road Closure to be in place from 7.30am
 Resident Access ONLY. Vehicles to park at holding area to be escorted via Motorbike marshals when safe to do so.

RIDE WOLLONGONG


Traffic Guidance Scheme

TGS-RW-SUN 2025 (Plans 1 - 23)
Version 2

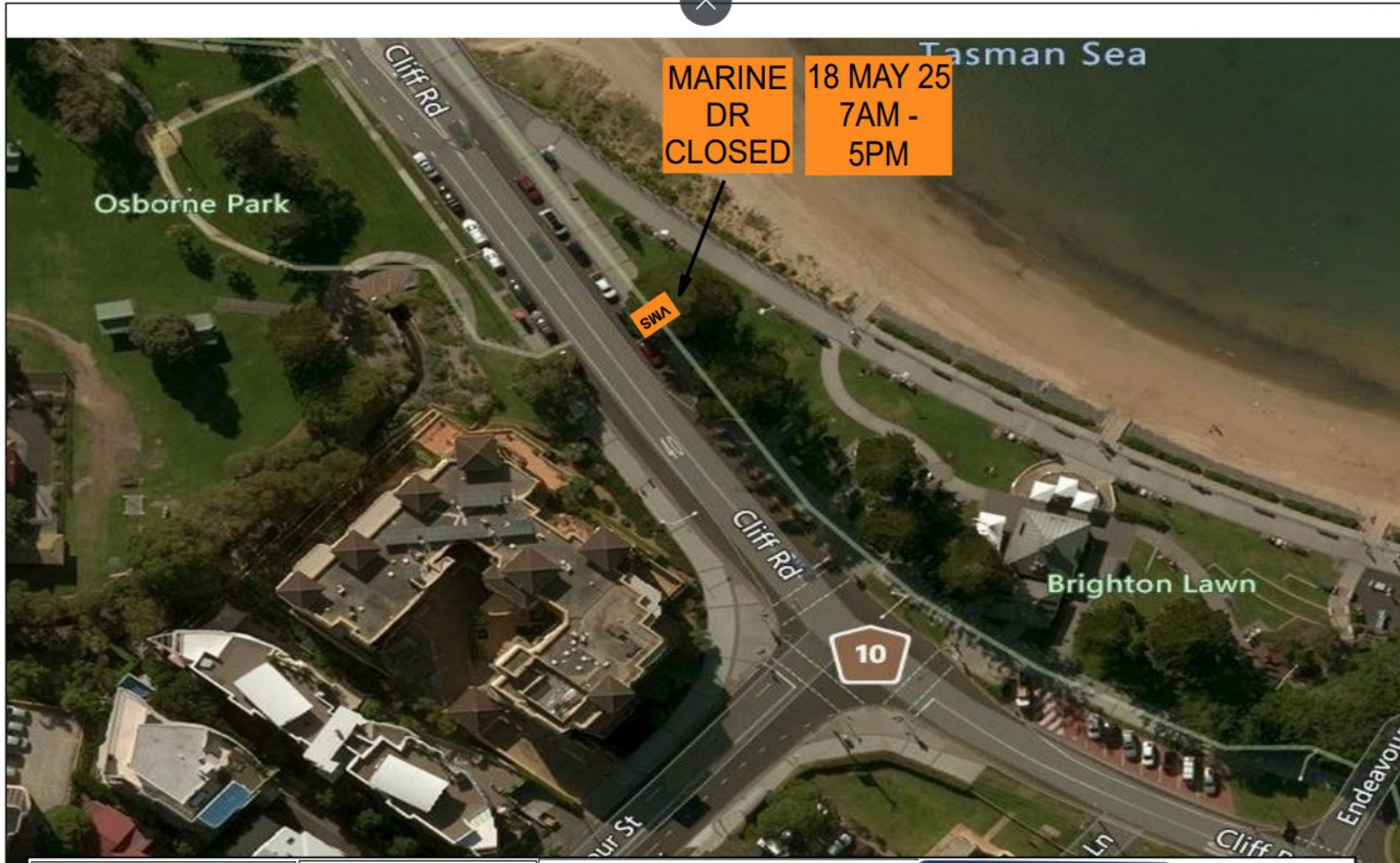
Sunday 18th May 2025



DATE: 18th May 2025	LOCATION: Wollongong	COMMENTS:	WORK HEALTH & SAFETY TRAFFIC CONTROL WORK Sarah HALLAM Card No: TCT0065734 Date of issue: 18/05/2017 Type of traffic control work: PWZ IMP TCR N MAKING EVENTS MEMORABLE
ROAD TYPE: 2L,2W	CLIENT: Elite Energy	COMMENTS: VMS to be in place 28th April 2025	
ROAD SPEED: 50km	JOB DESCRIPTION: Cycling Crit		
TGS NUMBER: TGS-RW-SUN-2025 VMS Plan 1	SCOPE OF WORKS: Cycling event		
TMP: Ride Wollongong 2025	COUNCIL: Wollongong City Council		
SIGNAGE CLASSIFICATION: A	DESIGNED BY: Sarah Hallam TCT0065734		



DATE: 18th May 2025	LOCATION: Wollongong	COMMENTS:	WORK HEALTH & SAFETY TRAFFIC CONTROL WORK Sarah HALLAM Card No: TCT0065734 D.O.B: 16/06/1987 Date of issue: 19/05/2017 Type of traffic control work: PWZ IMP TCR NEW SOUTH WALES
ROAD TYPE: 2L,2W	CLIENT: Elite Energy	VMS to be in place 28th April 2025	
ROAD SPEED: 50km	JOB DESCRIPTION: Cycling Crit		
TGS NUMBER: TGS-RW-SUN-2025 VMS Plan 2	SCOPE OF WORKS: Cycling event		
TMP: Ride Wollongong 2025	COUNCIL: Wollongong City Council		
SIGNAGE CLASSIFICATION: A	DESIGNED BY: Sarah Hallam TCT0065734		



DATE: 18th May 2025	LOCATION: Wollongong
ROAD TYPE: 2L,2W	CLIENT: Elite Energy
ROAD SPEED: 50km	JOB DESCRIPTION: Cycling Crit
TGS NUMBER: TGS-RW-SUN-2025 VMS Plan 3	SCOPE OF WORKS: Cycling event
TMP: Ride Wollongong 2025	COUNCIL: Wollongong City Council
SIGNAGE CLASSIFICATION: A	DESIGNED BY: Sarah Hallam TCT0065734

COMMENTS:
VMS to be in place 28th April 2025

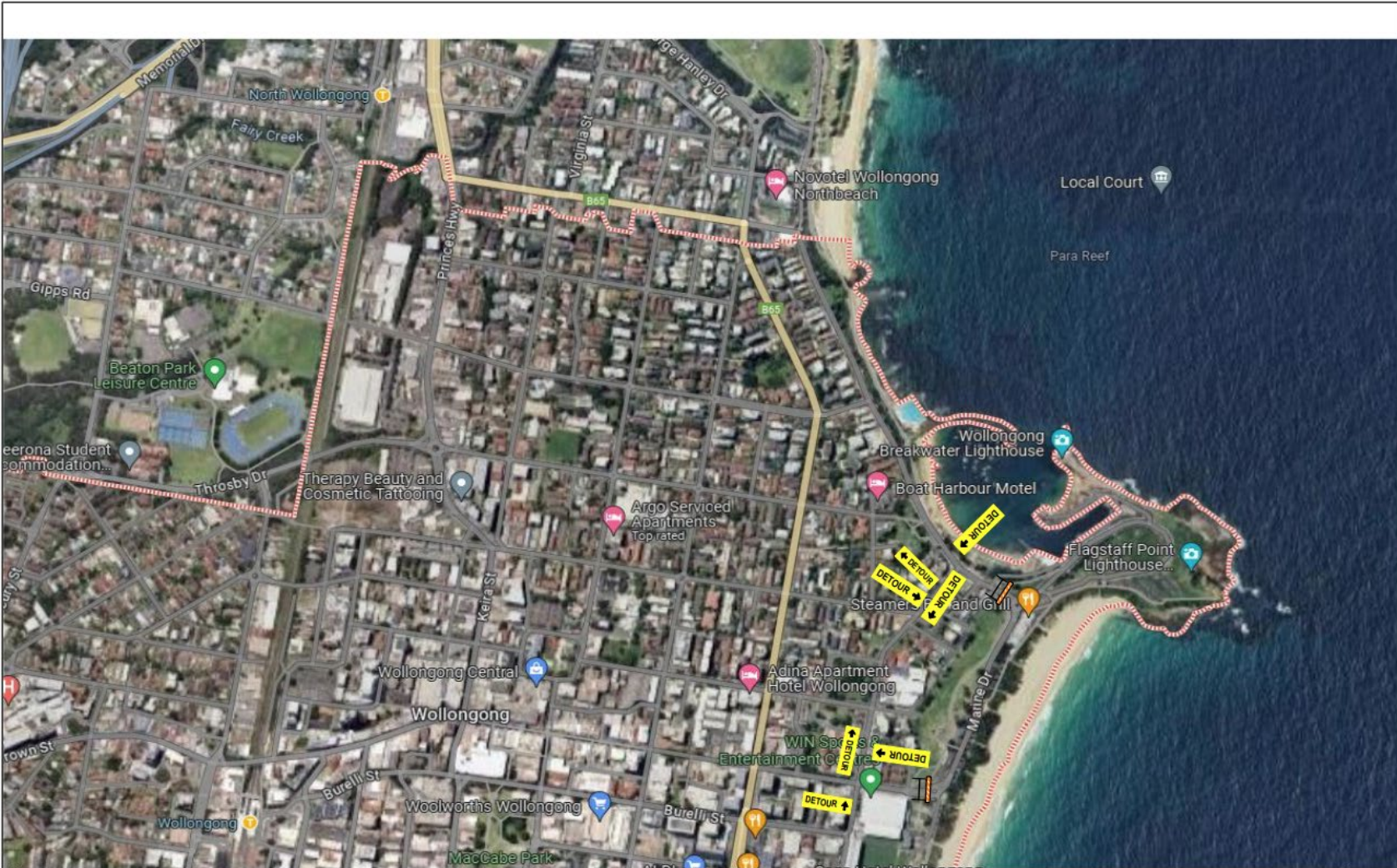
NSW SafeWork NSW WORK HEALTH & SAFETY TRAFFIC CONTROL WORK

Sarah HALLAM
Card No: TCT0065734
Date of Issue: 18/06/2017
Type of traffic control work: PWZ IMP TCR

D.O.B: 16/06/1987

NEW SOUTH WALES

Item 3.4 – WOLLONGONG and AVONDALE, Various Streets – Ride Wollongong 2025 – Sunday Plans – page 18 of 42



DATE: 18th May 2025	LOCATION: Wollongong
ROAD TYPE: 2L2W	CLIENT: Elite Energy
ROAD SPEED: 50km	JOB DESCRIPTION: Cycling Crit
TGS NUMBER: TGS-RW-SUN-2025 Detour Plan 1	SCOPE OF WORKS: Cycling event
TMP: Ride Wollongong 2025	COUNCIL: Wollongong City Council
SIGNAGE CLASSIFICATION: A	DESIGNED BY: Sarah Hallam TCT0065734

COMMENTS:
Detours to be in place 7am to 8am and 830am - 5pm

NSW
SafeWork NSW

Sarah HALLAM
Card No: TCT0065734
Date of issue: 18/06/2017
Type of traffic control work: PWZ IMP TCR

WORK HEALTH & SAFETY
TRAFFIC CONTROL WORK

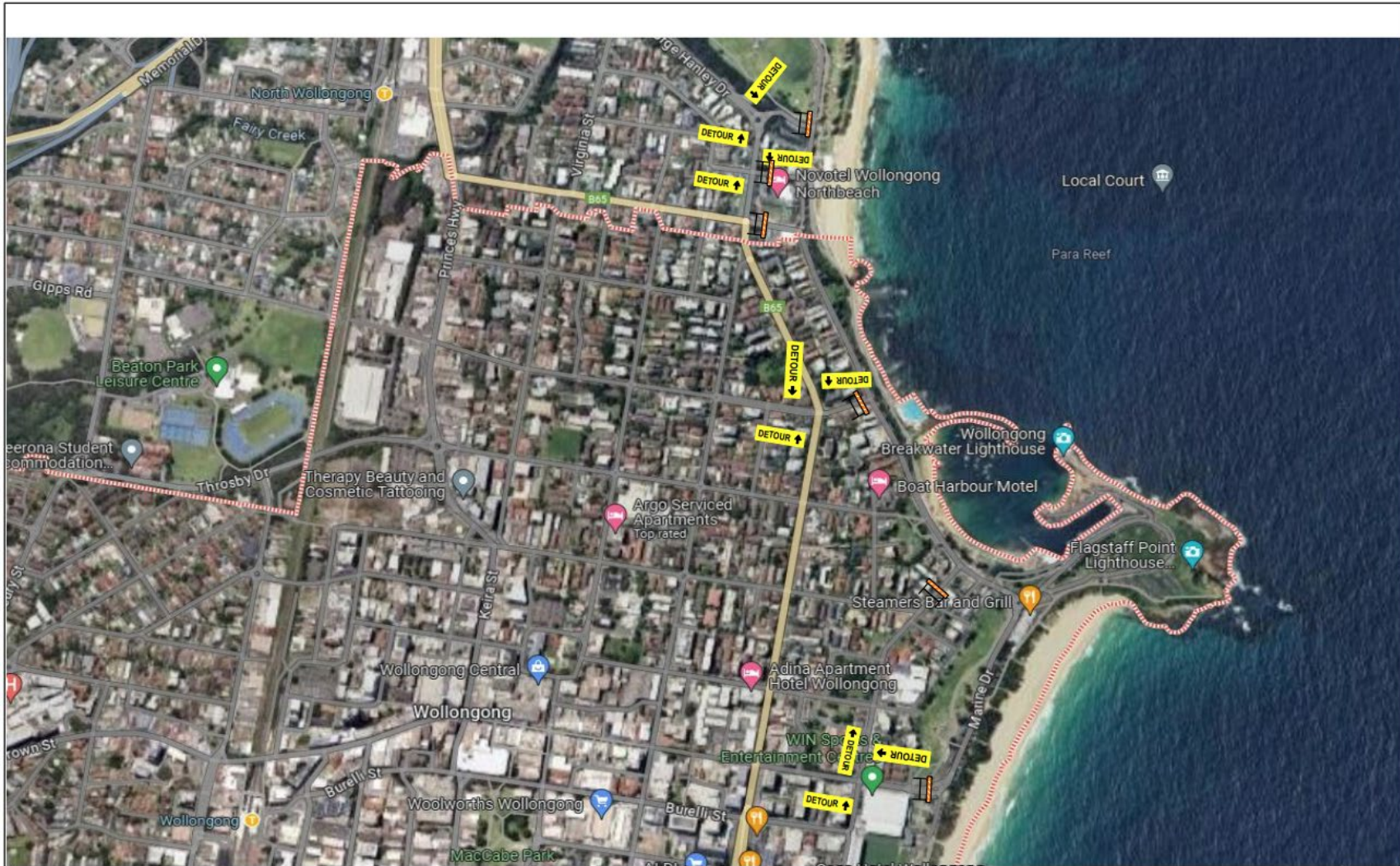
D.O.B: 16/06/1987

N

NEW SOUTH WALES

MAKING EVENTS MEMORABLE

Item 3.4 – WOLLONGONG and AVONDALE, Various Streets – Ride Wollongong 2025 – Sunday Plans – page 19 of 42



DATE: 18th May 2025	LOCATION: Wollongong	COMMENTS: Detours to be in place 8am to 830am	WORK HEALTH & SAFETY TRAFFIC CONTROL WORK Sarah HALLAM Card No: TCT0066734 Date of issue: 19/05/2017 Type of traffic control work: PWZ IMP TCR elitenergy N MAKING EVENTS MEMORABLE NEW SOUTH WALES
ROAD TYPE: 2L,2W	CLIENT: Elite Energy		
ROAD SPEED: 50km	JOB DESCRIPTION: Cycling Crit		
TGS NUMBER: TGS-RW-SUN-2025 Detour Plan 1	SCOPE OF WORKS: Cycling event		
TMP: Ride Wollongong 2025	COUNCIL: Wollongong City Council		
SIGNAGE CLASSIFICATION: A	DESIGNED BY: Sarah Hallam TCT0065734		

Legend

- Advisory Marshal
- Authorised Traffic Controller
- Community Ride Course
- Cyclist Movement
- Special event in progress
- T1-25 Side Road Closed
- T2-4 Road Closed
- Type 1 Barricade


DATE: 18th May 2025	LOCATION: Wollongong	COMMENTS: Endeavour Dr closed 7am - 5pm Community Ride to start at 8am
ROAD TYPE: 2L,2W	CLIENT: Elite Energy	
ROAD SPEED: 50km	JOB DESCRIPTION: Cycling Crit	
TGS NUMBER: TGS-RW-SUN-2025 Plan 1	SCOPE OF WORKS: Cycling event	
TMP: Ride Wollongong 2025	COUNCIL: Wollongong City Council	
SIGNAGE CLASSIFICATION: A	DESIGNED BY: Sarah Hallam TCT0065734	

SafeWork NSW WORK HEALTH & SAFETY TRAFFIC CONTROL WORK

Sarah HALLAM
 Client No: TCT0065734
 Date of issue: 18/05/2025
 Type of traffic control work: PWZ IMP TCR

G.O.B. 16/04/1987

NEW SOUTH WALES



Legend

- Advisory Marshal
- Cyclist Movement
- No Parking Sign
- Type 1 Barricade

DATE: 18th May 2025
 ROAD TYPE: 2L,2W
 ROAD SPEED: 50km
 TGS NUMBER: TGS-RW-SUN-2025 Plan 3
 TMP: Ride Wollongong 2025
 SIGNAGE CLASSIFICATION: A

LOCATION: Wollongong
 CLIENT: Elite Energy
 JOB DESCRIPTION: Cycling Crit
 SCOPE OF WORKS: Cycling event
 COUNCIL: Wollongong City Council
 DESIGNED BY: Sarah Hallam TCT0065734

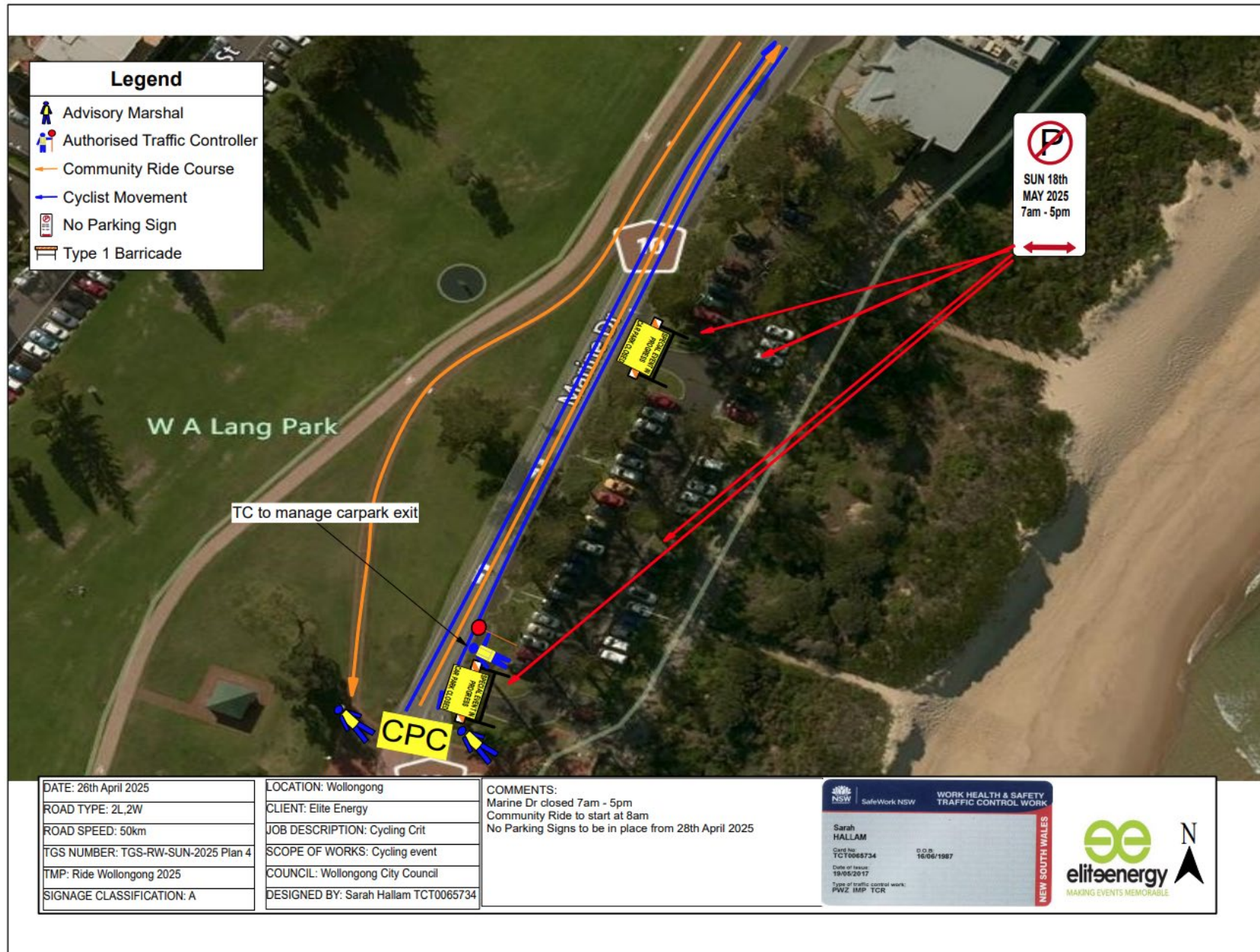
COMMENTS:
 Endeavour Dr closed 7am - 5pm
 No Parking Signs to be in place from 28th April 2025

NSW SafeWork NSW WORK HEALTH & SAFETY TRAFFIC CONTROL WORK

Sarah HALLAM
 Card No: TCT0065734
 Date of Issue: 19/05/2017
 Type of traffic control work: PWZ IMP TCR

NEW SOUTH WALES

eliteenergy
 MAKING EVENTS MEMORABLE





DATE: 18th May 2025
ROAD TYPE: 2L,2W
ROAD SPEED: 50km
TGS NUMBER: TGS-RW-SUN-2025 Plan 5
TMP: Ride Wollongong 2025
SIGNAGE CLASSIFICATION: A

LOCATION: Wollongong
CLIENT: Elite Energy
JOB DESCRIPTION: Cycling Crit
SCOPE OF WORKS: Cycling event
COUNCIL: Wollongong City Council
DESIGNED BY: Sarah Hallam TCT0065734

COMMENTS:
 Marine Dr closed 7am - 5pm
 Community Ride to start at 8am

SafeWork NSW WORK HEALTH & SAFETY TRAFFIC CONTROL WORK

Sarah HALLAM
 Card No: TCT0065734
 Date of Issue: 19/06/2017
 Type of traffic control work: PWZ IMP TCR



NEW SOUTH WALES



TC to manage hard closure and Ensure vehicles leaving the WEC turn left ONLY

Legend

- Accredited Traffic Controller
- Cyclist Movement
- No Parking Sign
- Special Event in Progress
- T1-6 Road Closed Ahead
- T2-4 Road Closed
- Type 1 Barricade

DATE: 18th May 2025	LOCATION: Wollongong	COMMENTS: Marine Dr closed 7am - 5pm Parking signs to be in place from 28th April 2025 Vehicles will be directed into Parkside Avenue to turn around		
ROAD TYPE: 2L,2W	CLIENT: Elite Energy			
ROAD SPEED: 50km	JOB DESCRIPTION: Cycling Crit			
TGS NUMBER: TGS-RW-SUN-2025 Plan 6	SCOPE OF WORKS: Cycling event			
TMP: Ride Wollongong 2025	COUNCIL: Wollongong City Council			
SIGNAGE CLASSIFICATION: A	DESIGNED BY: Sarah Hallam TCT0065734			

Legend	
	T1-6 Road Closed Ahead
	T1-25 Side Road Closed
	T5-1 (F) Detour Straight
	T5-1 (L) Detour Left
	T5-1 (R) Detour Right

DATE: 18th May 2025	LOCATION: Wollongong
ROAD TYPE: 2L,2W	CLIENT: Elite Energy
ROAD SPEED: 50km	JOB DESCRIPTION: Cycling Crit
TGS NUMBER: TGS-RW-SUN-2025 Plan 7	SCOPE OF WORKS: Cycling event
TMP: Ride Wollongong 2025	COUNCIL: Wollongong City Council
SIGNAGE CLASSIFICATION: A	DESIGNED BY: Sarah Hallam TCT0065734

COMMENTS: Detours in place 7am - 5pm

Sarah HALLAM Card No: TCT0065734 Date of Issue: 19/05/2017 Type of traffic control work: PWZ, IWP, TCR	N.O.B.: 16/04/1987

MAKING EVENTS MEMORABLE

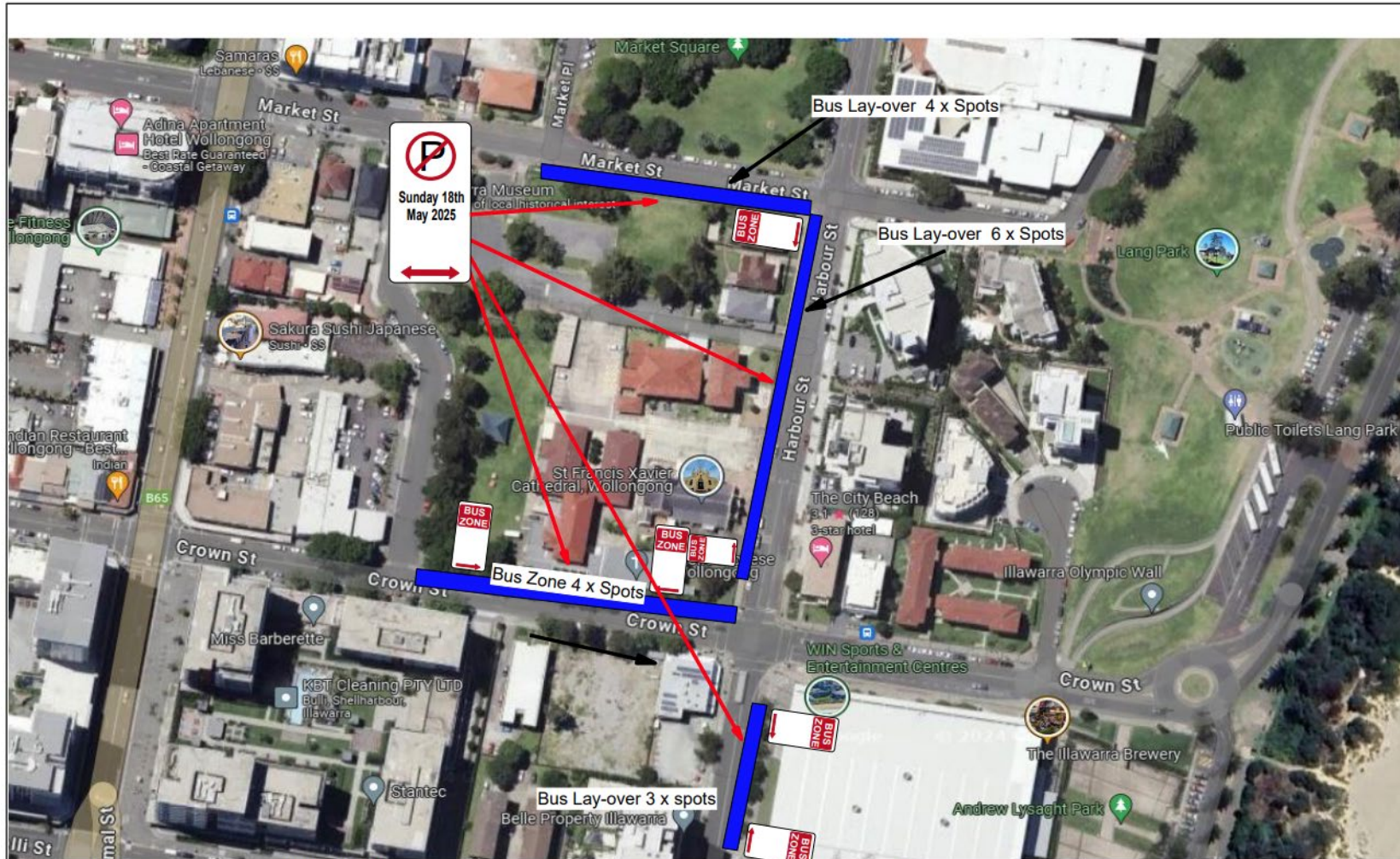
Legend	
	T1-6 Road Closed Ahead
	T1-25 Side Road Closed
	T5-1 (L) Detour Left
	T5-1 (R) Detour Right

DATE: 18th May 2025	LOCATION: Wollongong	COMMENTS: Detour to be in place 7am - 8am then 8.30am - 5pm
ROAD TYPE: 2L,2W	CLIENT: Elite Energy	
ROAD SPEED: 50km	JOB DESCRIPTION: Cycling Crit	
TGS NUMBER: TGS-RW-SUN-2025 Plan 8	SCOPE OF WORKS: Cycling event	
TMP: Ride Wollongong 2025	COUNCIL: Wollongong City Council	
SIGNAGE CLASSIFICATION: A	DESIGNED BY: Sarah Hallam TCT0065734	

NSW SafeWork NSW	WORK HEALTH & SAFETY TRAFFIC CONTROL WORK
Sarah HALLAM	NEW SOUTH WALES
Card No: TCT0065734	0 0 0 16/06/1987
Date of Issue: 19/05/2017	
Type of traffic control work: PWZ, IMP, TCR	

eliteenergy
MAKING EVENTS MEMORABLE

Item 3.4 – WOLLONGONG and AVONDALE, Various Streets – Ride Wollongong 2025 – Sunday Plans – page 28 of 42



DATE: 18th May 2025
ROAD TYPE: 2L,2W
ROAD SPEED: 50km
TGS NUMBER: TGS-RW-SUN-2025 Plan 9
TMP: Ride Wollongong 2025
SIGNAGE CLASSIFICATION: A

LOCATION: Wollongong
CLIENT: Elite Energy
JOB DESCRIPTION: Cycling Crit
SCOPE OF WORKS: Cycling event
COUNCIL: Wollongong City Council
DESIGNED BY: Sarah Hallam TCT0065734

COMMENTS:
 Special Event no Parking and bus zone in place from 4pm Friday 16th May 2025.
 Authorised Traffic Controller to be in place from 7am Sunday 18th May 2025
 No parking signs to be in place from 28th April 2025

NSW SafeWork NSW WORK HEALTH & SAFETY TRAFFIC CONTROL WORK

Sarah HALLAM
 Card No: TCT0065734 D.O.B: 16/06/1987
 Date of Issue: 18/05/2017
 Type of traffic control work: PVZ IMP TCR

NEW SOUTH WALES





DATE: 18th May 2025
ROAD TYPE: 2L,2W
ROAD SPEED: 50km
TGS NUMBER: TGS-RW-SUN-2024 Plan 10
TMP: Ride Wollongong 2025
SIGNAGE CLASSIFICATION: A

LOCATION: Wollongong
CLIENT: Elite Energy
JOB DESCRIPTION: Cycling Crit
SCOPE OF WORKS: Cycling event
COUNCIL: Wollongong City Council
DESIGNED BY: Sarah Hallam TCT0065734

COMMENTS:
 Contra Flow in place 7am - 5pm
 Any large boats will be sent along Endeavour drive when it is safe to do so.

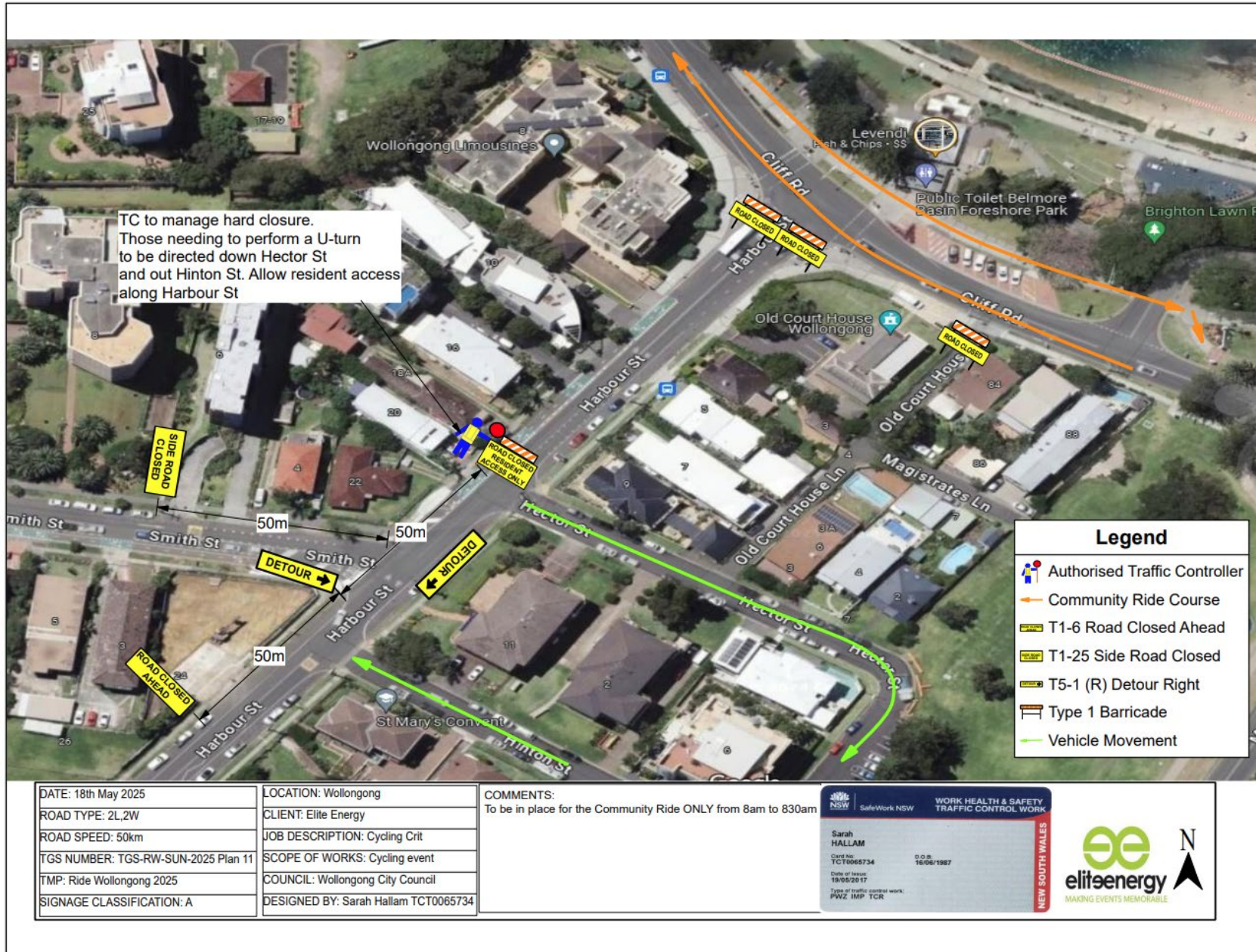
NSW SafeWork NSW WORK HEALTH & SAFETY TRAFFIC CONTROL WORK

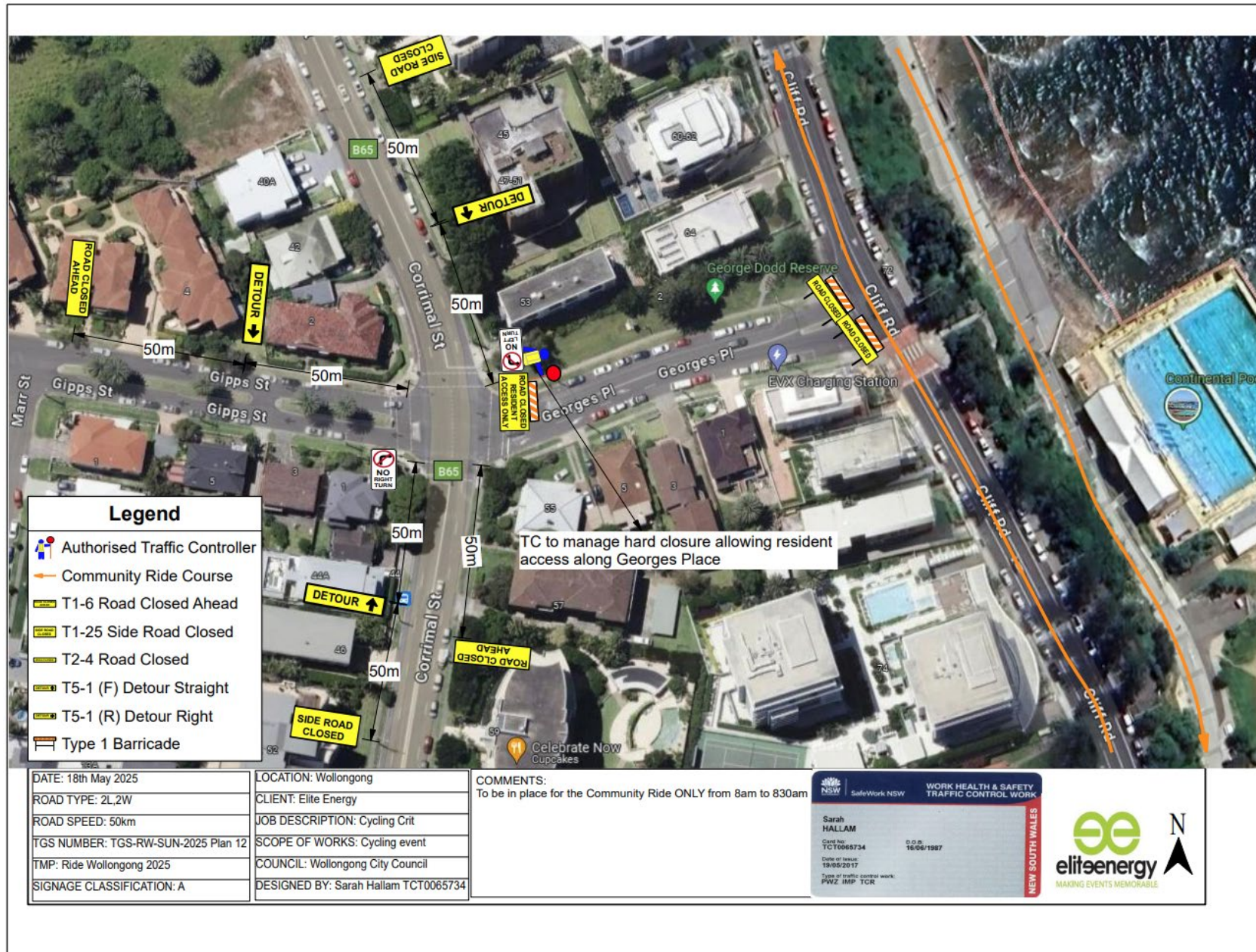
Sarah HALLAM
 Card No: TCT0065734
 Date of Issue: 18/06/2017
 Type of traffic control work: PWZ IMP TCR

NEW SOUTH WALES

eliteenergy
 MAKING EVENTS MEMORABLE

N





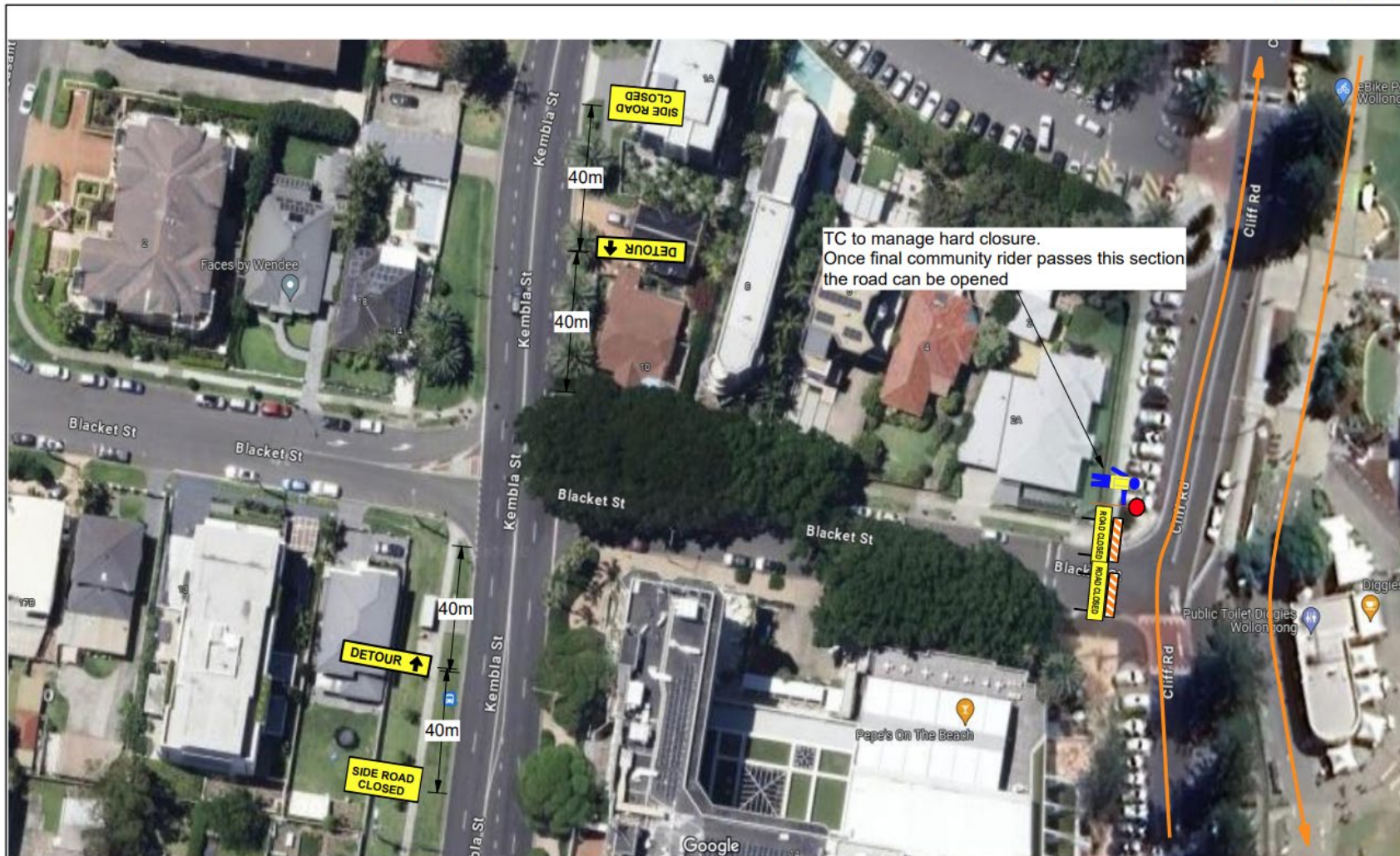
Item 3.4 – WOLLONGONG and AVONDALE, Various Streets – Ride Wollongong 2025 – Sunday Plans – page 32 of 42






DATE: 18th May 2025
ROAD TYPE: 2L,2W
ROAD SPEED: 50km
TGS NUMBER: TGS-RW-SUN-2025 Plan 13
TMP: Ride Wollongong 2025
SIGNAGE CLASSIFICATION: A

LOCATION: Wollongong
CLIENT: Elite Energy
JOB DESCRIPTION: Cycling Crit
SCOPE OF WORKS: Cycling event
COUNCIL: Wollongong City Council
DESIGNED BY: Sarah Hallam TCT0065734

COMMENTS:
To be in place for the Community Ride ONLY from 8am to 830am



DATE: 18th may 2025	LOCATION: Wollongong	COMMENTS: To be in place for the Community Ride ONLY from 8am to 830am	  Sarah HALLAM Cert No: TCT00065734 S.O.B: 16/06/1987 Date of issue: 19/05/2017 Type of traffic control work: PWZ IMP TCR	 NEW SOUTH WALES
ROAD TYPE: 2L,2W	CLIENT: Elite Energy			
ROAD SPEED: 50km	JOB DESCRIPTION: Cycling Crit			
TGS NUMBER: TGS-RW-SUN-2025 Plan 14	SCOPE OF WORKS: Cycling event			
TMP: Ride Wollongong 2025	COUNCIL: Wollongong City Council			
SIGNAGE CLASSIFICATION: A	DESIGNED BY: Sarah Hallam TCT0065734			

Item 3.4 – WOLLONGONG and AVONDALE, Various Streets – Ride Wollongong 2025 – Sunday Plans – page 34 of 42



Legend	
	Advisory Marshal
	Authorised Traffic Controller
	Community Ride Course
	T1-25 Side Road Closed
	T2-4 Road Closed
	T5-1 (F) Detour Straight
	Type 1 Barricade

DATE: 18th May 2025
ROAD TYPE: 2L,2W
ROAD SPEED: 50km
TGS NUMBER: TGS-RW-SUN-2025 Plan 15
TMP: Ride Wollongong 2025
SIGNAGE CLASSIFICATION: A

LOCATION: Wollongong
CLIENT: Elite Energy
JOB DESCRIPTION: Cycling Crit
SCOPE OF WORKS: Cycling event
COUNCIL: Wollongong City Council
DESIGNED BY: Sarah Hallam TCT0065734

COMMENTS:
 To be in place for the Community Ride ONLY from 8am to 830am
 Once the final cyclist are on the footpath road will be opened
 Advisory Marshal to inform cyclist of vehicles
 Traffic Controller to direct cars out of Cliff Rd when it is safe to do so.



Legend	
	Advisory Marshal
	Community Ride Course

DATE: 18th may 2025
ROAD TYPE: 2L,2W
ROAD SPEED: 50km
TGS NUMBER: TGS-RW-SUN-2025 Plan 16
TMP: Ride Wollongong 2025
SIGNAGE CLASSIFICATION: A

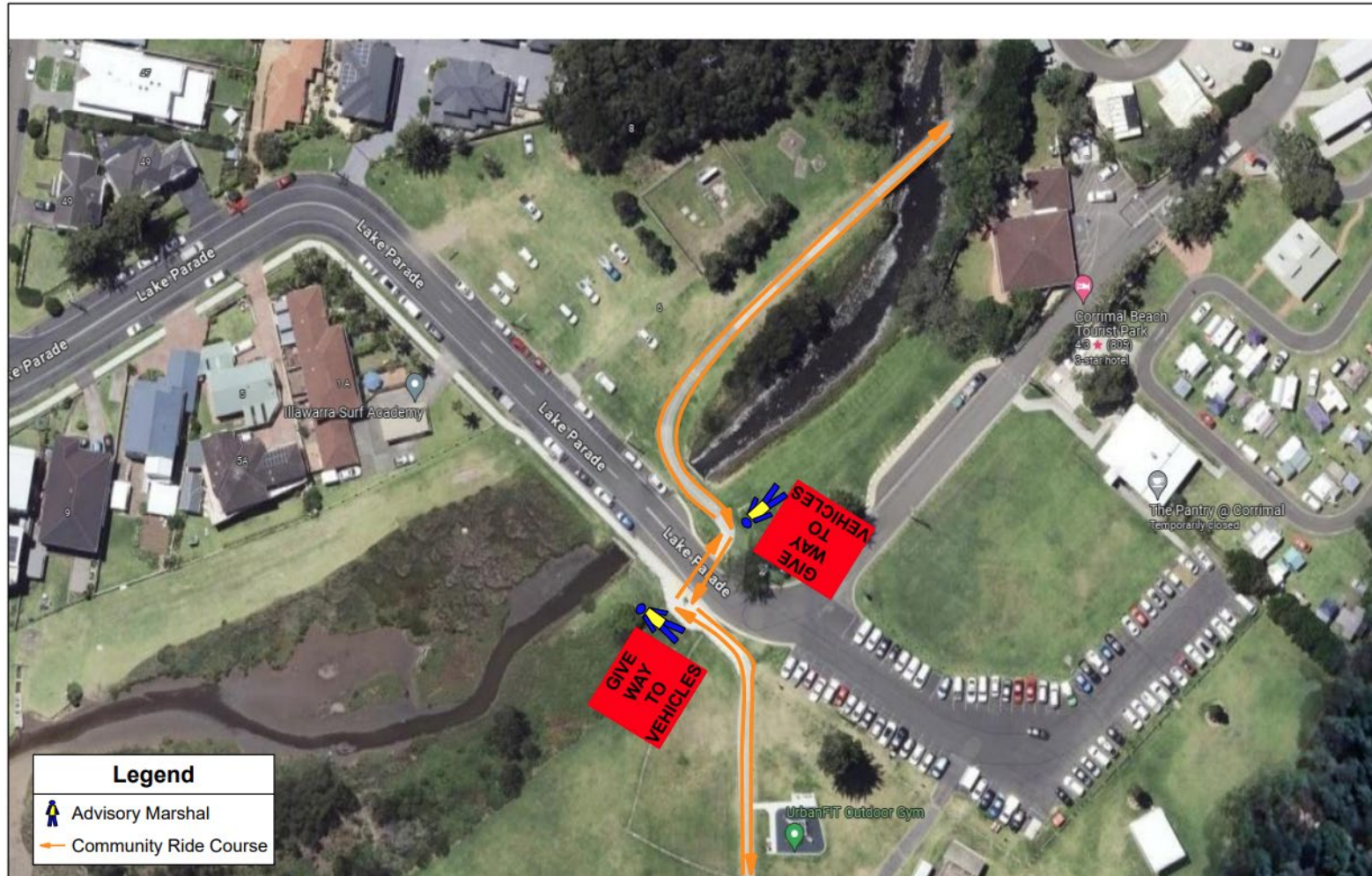
LOCATION: Wollongong
CLIENT: Elite Energy
JOB DESCRIPTION: Cycling Crit
SCOPE OF WORKS: Cycling event
COUNCIL: Wollongong City Council
DESIGNED BY: Sarah Hallam TCT0065734

COMMENTS: Advisory Marshal to remind riders to give way to vehicles
--

SafeWork NSW	WORK HEALTH & SAFETY TRAFFIC CONTROL WORK
Sarah HALLAM Card No: TCT0065734 Date of Issue: 19/05/2017 Type of traffic control work: PWZ IMP TCR	0.0.0.0 18/06/1987

NEW SOUTH WALES

MAKING EVENTS MEMORABLE



Legend	
	Advisory Marshal
	Community Ride Course

DATE: 18th May 2025
ROAD TYPE: 2L,2W
ROAD SPEED: 50km
TGS NUMBER: TGS-RW-SUN-2025 Plan 17
TMP: Ride Wollongong 2025
SIGNAGE CLASSIFICATION: A

LOCATION: Wollongong
CLIENT: Elite Energy
JOB DESCRIPTION: Cycling Crit
SCOPE OF WORKS: Cycling event
COUNCIL: Wollongong City Council
DESIGNED BY: Sarah Hallam TCT0065734

COMMENTS: Advisory Marshal to remind riders to give way to vehicles
--

 Sarah HALLAM <small>Card No: TCT0065734</small> <small>Date of Issue: 19/05/2017</small> <small>Type of traffic control work: PWZ IMP TCR</small>	 WORK HEALTH & SAFETY TRAFFIC CONTROL WORK <small>D.O.B: 16/04/1987</small>
--	---

NEW SOUTH WALES

MAKING EVENTS MEMORABLE



Legend	
	Advisory Marshal
	Community Ride Course

DATE: 18th May 2025	LOCATION: Wollongong	COMMENTS: Advisory Marshal to remind riders to give way to vehicles	<p>WORK HEALTH & SAFETY TRAFFIC CONTROL WORK</p> <p>Sarah HALLAM Circ No: TCT0065734 Date of Issue: 18/05/2017 Type of traffic control work: PWZ IMP TCR</p> <p>NEW SOUTH WALES</p> <p>MAKING EVENTS MEMORABLE</p>
ROAD TYPE: 2L,2W	CLIENT: Elite Energy		
ROAD SPEED: 50km	JOB DESCRIPTION: Cycling Crit		
TGS NUMBER: TGS-RW-SUN-2025 Plan 18	SCOPE OF WORKS: Cycling event		
TMP: Ride Wollongong 2025	COUNCIL: Wollongong City Council		
SIGNAGE CLASSIFICATION: A	DESIGNED BY: Sarah Hallam TCT0065734		

Legend

Advisory Marshal

Community Ride Course

DATE: 18th May 2025	LOCATION: Wollongong	COMMENTS: Advisory Marshal to remind riders to give way to vehicles
ROAD TYPE: 2L,2W	CLIENT: Elite Energy	
ROAD SPEED: 50km	JOB DESCRIPTION: Cycling Crit	
TGS NUMBER: TGS-RW-SUN-2025 Plan 19	SCOPE OF WORKS: Cycling event	
TMP: Ride Wollongong 2025	COUNCIL: Wollongong City Council	
SIGNAGE CLASSIFICATION: A	DESIGNED BY: Sarah Hallam TCT0065734	

Sarah HALLAM

Card No: TCT0065734

Date of Issue: 19/05/2017

Type of traffic control work: PWZ IMP TCR

WORK HEALTH & SAFETY
TRAFFIC CONTROL WORK

0.0.8
16/06/1987

NEW SOUTH WALES

MAKING EVENTS MEMORABLE



Legend	
	Advisory Marshal
	Community Ride Course

DATE: 18th May 2025
ROAD TYPE: 2L,2W
ROAD SPEED: 50km
TGS NUMBER: TGS-RW-SUN-2025 Plan 20
TMP: Ride Wollongong 2025
SIGNAGE CLASSIFICATION: A

LOCATION: Wollongong
CLIENT: Elite Energy
JOB DESCRIPTION: Cycling Crit
SCOPE OF WORKS: Cycling event
COUNCIL: Wollongong City Council
DESIGNED BY: Sarah Hallam TCT0065734

COMMENTS:
Advisory Marshal to remind riders to give way to vehicles

NSW SafeWork NSW WORK HEALTH & SAFETY TRAFFIC CONTROL WORK

Sarah HALLAM
Card No: TCT0065734
Date of Issue: 18/05/2017
Type of traffic control work: PWZ IMP TCR

D.O.B: 16/06/1987

NEW SOUTH WALES

eliteenergy
MAKING EVENTS MEMORABLE

N

Legend

- Advisory Marshal
- Community Ride Course

DATE: 18th May 2025	LOCATION: Wollongong	COMMENTS: Advisory Marshal to remind riders to give way to vehicles
ROAD TYPE: 2L,2W	CLIENT: Elite Energy	
ROAD SPEED: 50km	JOB DESCRIPTION: Cycling Crit	
TGS NUMBER: TGS-RW-SUN-2025 Plan 21	SCOPE OF WORKS: Cycling event	
TMP: Ride Wollongong 2025	COUNCIL: Wollongong City Council	
SIGNAGE CLASSIFICATION: A	DESIGNED BY: Sarah Hallam TCT0065734	

WORK HEALTH & SAFETY
TRAFFIC CONTROL WORK

Sarah HALLAM
Card No: TCT0065734
Date of issue: 18/05/2017
Type of traffic control work: PWZ IMP TCR

NEW SOUTH WALES

MAKING EVENTS MEMORABLE



Legend	
	Advisory Marshal
	Community Ride Course

DATE: 18th May 2025	LOCATION: Wollongong	COMMENTS: Advisory Marshal to remind riders to give way to vehicles	WORK HEALTH & SAFETY TRAFFIC CONTROL WORK Sarah HALLAM Card no: TCT0065734 0000 16061987 Date of issue: 19/05/2017 Type of traffic control work: PWZ IMP TCR
ROAD TYPE: 2L,2W	CLIENT: Elite Energy		
ROAD SPEED: 50km	JOB DESCRIPTION: Cycling Crit		
TGS NUMBER: TGS-RW-SUN-2025 Plan 22	SCOPE OF WORKS: Cycling event		
TMP: Ride Wollongong 2025	COUNCIL: Wollongong City Council		
SIGNAGE CLASSIFICATION: A	DESIGNED BY: Sarah Hallam TCT0065734		



Legend	
	Advisory Marshal
	Community Ride Course

DATE: 18th May 2025	LOCATION: Wollongong	COMMENTS: Advisory Marshal to direct riders ONLY	 WORK HEALTH & SAFETY TRAFFIC CONTROL WORK Sarah HALLAM Card No: TCT0065734 Date of Issue: 18/05/2017 Type of traffic control work: PWZ, MSP, TCR MAKING EVENTS MEMORABLE
ROAD TYPE: 2L,2W	CLIENT: Elite Energy		
ROAD SPEED: 50km	JOB DESCRIPTION: Cycling Crit		
TGS NUMBER: TGS-RW-SUN-2025 Plan 23	SCOPE OF WORKS: Cycling event		
TMP: Ride Wollongong 2025	COUNCIL: Wollongong City Council		
SIGNAGE CLASSIFICATION: A	DESIGNED BY: Sarah Hallam TCT0065734		

3.5 WOLLONGONG, Stewart, Harbour, Burelli and Corrimal Streets – Ward 2 – Wollongong Electorate – Public Processions on Orthodox Easter Friday

BACKGROUND

On behalf of both Orthodox Churches in Stewart Street, Wollongong, the Macedonian Church has requested permission for road closures of Stewart, Harbour, Burelli and Corrimal Streets for the purpose of the traditional annual Orthodox Easter procession. The road closures will take effect from approximately 7pm to approximately 9.15pm on Friday, 18 April 2025.

The Traffic Management Plans includes vehicle mitigation to protect attendees from out-of-control vehicles. The Macedonian Church procession will occupy Stewart, Harbour, and Burelli Streets, but will be confined to the footpath on Corrimal Street as it returns to the Church. Following completion of the first procession, the Greek Orthodox Church will proceed on the same route and use the same traffic management company. For the duration of the closure all bus services will need to divert via Kembla and Burelli Street.

Access in and out of the area for local residents and the Council Carpark will be managed on a case by case basis depending on where the parade is, they may be able to be let through under the guidance of a traffic controller. There is a tail vehicle that follows the parade from church around to McDonalds car park Burelli St side then travels through car park, ready for the Greek parade. When the tail vehicle has passed and authority from the tail driver has been given to ground staff, residents are walked up to driveway with traffic control.

The order of events is proposed as follows by the Traffic Control Company managing the event:

- 6:00pm - Traffic Control arrives on site.
- 6:15pm - Signage setup begins.
- 7:00pm to 7:15pm - Close Corrimal Street and set up heavy vehicles.
- 7:20pm - All intersections are closed connecting Harbour Street and Stewart Street.
- 7:40pm - Greek Orthodox procession begins.
- 8:30pm - Greek Orthodox procession ends.
- 8:30pm - Macedonian Orthodox procession begins.
- 9:10pm - Macedonian Orthodox procession ends.
- 9:15pm - Remove heavy vehicles open up Corrimal Street (top priority) and Burelli Street.
- 9:15pm to 9:30pm - Clear Stewart Street of pedestrians then open up as last section.

CONSULTATION

- Consultation by the applicant with affected residents and businesses to be carried out 14 days prior to the event. This is confirmed to occur on 4 April 2025.
- Traffic control have a current Road Occupancy Licence (ROL) #2432022 which allows Corrimal Street to be closed.
- Transport for NSW (TfNSW) have been contacted through the ROL.
- NSW Police have been contacted (Wollongong Branch) who have been involved in the event in previous years.
- Bus operators have been contacted to inform them of the closure prior to Traffic Committee.
- The Win Sports and Entertainment Centre (Venues NSW) have been notified by the event organiser.
- Level 33 Construction company has been notified as they are located at 13 Crown Street (“old Chickos site”) within the closure.

PROPOSAL

The Traffic Guidance Scheme and/or Traffic Management Plan be approved subject to:

- 1 [Council's Standard Conditions for Road Closures.](#)
- 2 The Event organiser liaising with Neuron to request the e-scooters on the route be relocated to reduce trip hazards during the event.
- 3 The event organiser is to contact Advanced Constructions regarding their site at 71-77 Kembla Street and if there are any half road closures planned on Kembla Street and Stewart Street which could impact the planned detour.
- 4 Consider a closure at the intersection of Crown Street and Harbour Street and provide side road closed on Crown Street to prevent drivers turning into Harbour Street unnecessarily.

3.6 WOLLONGONG, Queens Parade – Ward 2 – Wollongong Electorate – Crane Dismantle

BACKGROUND

BuildHigh is requesting a road closure of Queens Parade to maintain public safety and safely remove the tower crane from their current construction site at 40-46 Crown Street Wollongong from 6am to 3pm, on 8 May 2025 with backup dates of 13 May 2025, 15 May 2025 and 20 May 2025. BuildHigh has advised businesses will still be able to access Queens Parade and their relevant parking areas.

CONSULTATION

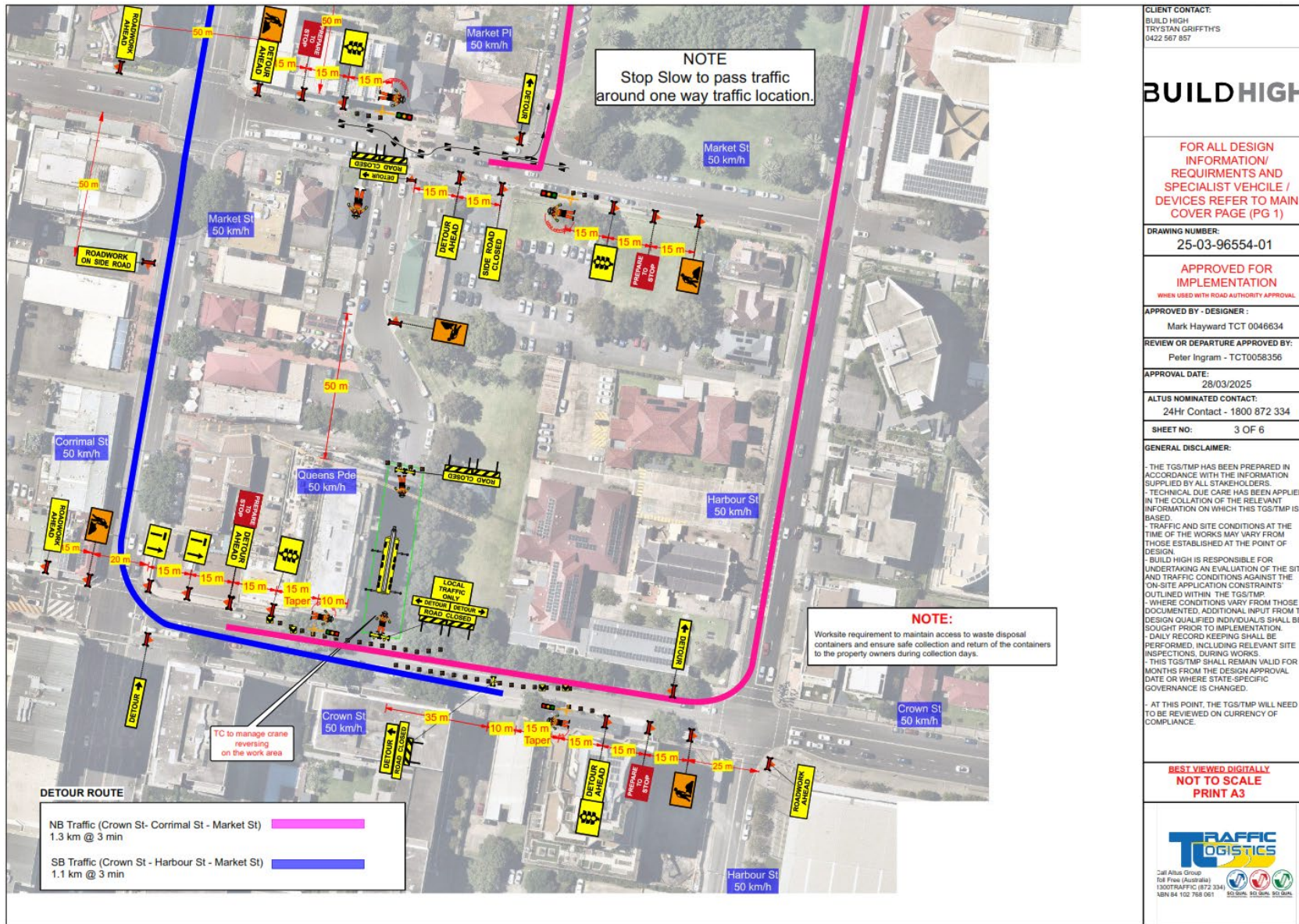
- Consultation has been carried out with all businesses that are affected by the closure.
- BuildHigh Representative consulted with the local businesses on Corrimal St and Queens Parade. No objections from businesses regarding the closure.
- Access to be provided for parking for all businesses to access their relevant carparks. If the closure occurs on Tuesday bin day we will reach out to the bin company to confirm access to Queens parade via Market Street if after 6am.
- ROL will be applied for and received prior to closure.

PROPOSAL

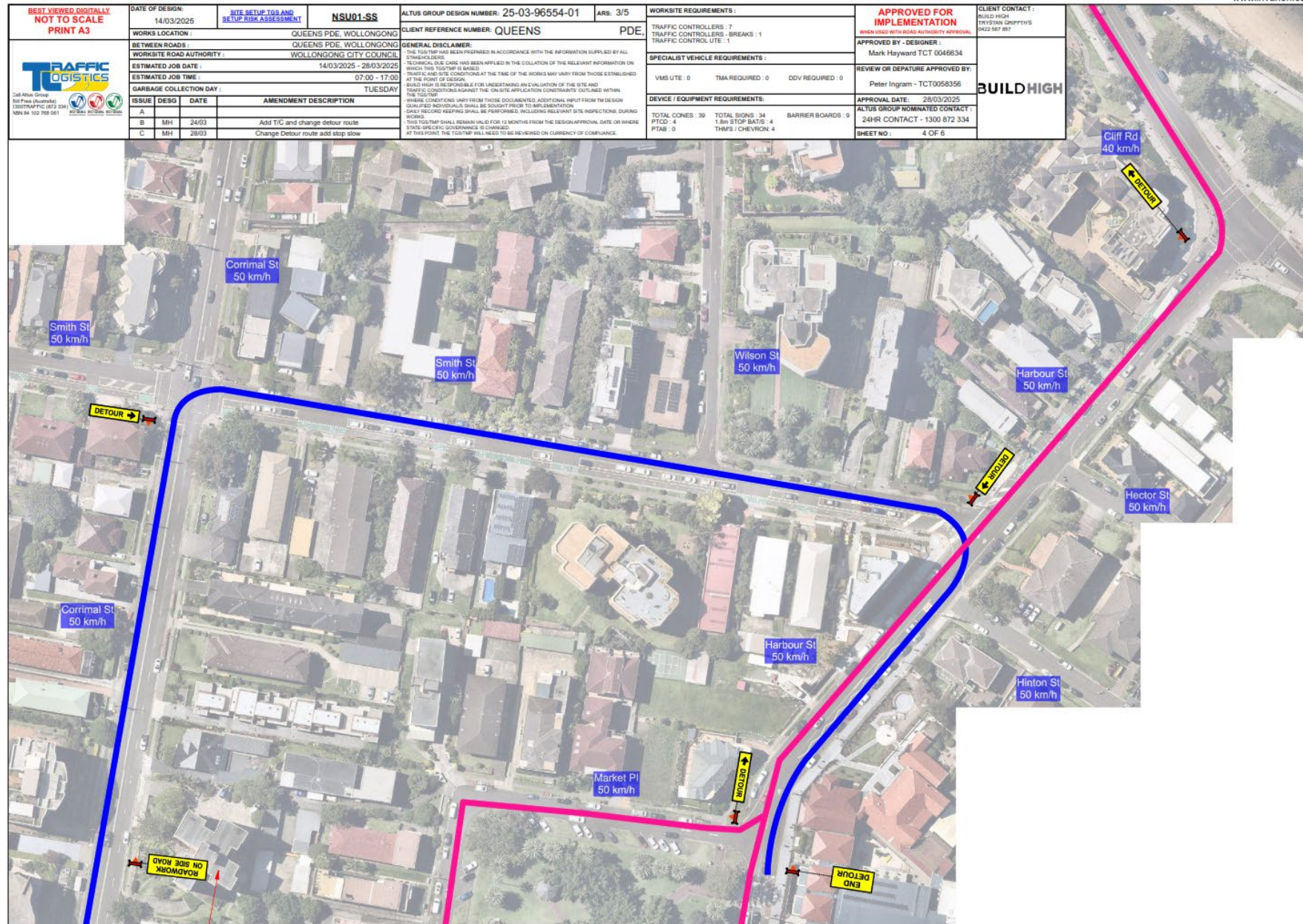
The Traffic Guidance Scheme and/or Traffic Management Plan be approved subject to:

- 1 [Council's Standard Conditions for Road Closures.](#)

Item 3.6 - WOLLONGONG, Queens Parade – Crane Dismantle – page 1 of 4



Item 3.6 - WOLLONGONG, Queens Parade – Crane Dismantle – page 2 of 4



Item 3.6 - WOLLONGONG, Queens Parade – Crane Dismantle – page 3 of 4

<p>CLIENT CONTACT: BUILD HIGH TRYSTAN GRIFFITH'S 0422 567 857</p>	
<p>BUILD HIGH</p>	
<p>FOR ALL DESIGN INFORMATION/REQUIREMENTS AND SPECIALIST VEHICLE / DEVICES REFER TO MAIN COVER PAGE (PG 1)</p>	
<p>DRAWING NUMBER: 25-03-96554-01</p>	
<p>APPROVED FOR IMPLEMENTATION <small>WHEN USED WITH ROAD AUTHORITY APPROVAL</small></p>	
<p>APPROVED BY - DESIGNER: Mark Hayward TCT 0046634</p>	
<p>REVIEW OR DEPARTURE APPROVED BY: Peter Ingram - TCT0058356</p>	
<p>APPROVAL DATE: 28/03/2025</p>	
<p>ALTUS NOMINATED CONTACT: 24Hr Contact - 1800 872 334</p>	
<p>SHEET NO: 5 OF 6</p>	
<p>GENERAL DISCLAIMER:</p> <ul style="list-style-type: none"> - THE TGS/TMP HAS BEEN PREPARED IN ACCORDANCE WITH THE INFORMATION SUPPLIED BY ALL STAKEHOLDERS - TECHNICAL DUE CARE HAS BEEN APPLIED IN THE COLLATION OF THE RELEVANT INFORMATION ON WHICH THIS TGS/TMP IS BASED - TRAFFIC AND SITE CONDITIONS AT THE TIME OF THE WORKS MAY VARY FROM THOSE ESTABLISHED AT THE POINT OF DESIGN - BUILD HIGH IS RESPONSIBLE FOR UNDERTAKING AN EVALUATION OF THE SITE AND TRAFFIC CONDITIONS AGAINST THE 'ON-SITE APPLICATION CONSTRAINTS' OUTLINED WITHIN THE TGS/TMP - WHERE CONDITIONS VARY FROM THOSE DOCUMENTED, ADDITIONAL INPUT FROM TM DESIGN QUALIFIED INDIVIDUALS SHALL BE SOUGHT PRIOR TO IMPLEMENTATION. - DAILY RECORD KEEPING SHALL BE PERFORMED, INCLUDING RELEVANT SITE INSPECTIONS, DURING WORKS. - THIS TGS/TMP SHALL REMAIN VALID FOR 12 MONTHS FROM THE DESIGN APPROVAL DATE OR WHERE STATE-SPECIFIC GOVERNANCE IS CHANGED. - AT THIS POINT, THE TGS/TMP WILL NEED TO BE REVIEWED ON CURRENCY OF COMPLIANCE. 	
<p>BEST VIEWED DIGITALLY NOT TO SCALE PRINT A3</p>	
<p>Call Altus Group Toll Free (Australia) 1300 TRAFFIC (872 3334) NSW 84 102 768 061</p>	

3.7 WOLLONGONG, Church Street – Ward 2 – Wollongong Electorate – Single Crane Lift

BACKGROUND

BuildHigh are requesting a road closure and kerbside parking changes for public safety whilst a single crane lift is occurring. The closure allows for safe pedestrian movement around the site and also limits unnecessary traffic movements near the crane lift site (access will still be provided for taxis only).

The road closure is at the cul-de-sac of Church Street Wollongong, outside 80-82 Church Street to allow for a single crane lift of an excavator to the roof of the old David Jones Wollongong Building at 171 Crown Street Wollongong from 5am to 10am on Tuesday 22 April 2025 with backup dates of 23 April 2025, 28 April 2025 or 29 April 2025.

CONSULTATION

- BuildHigh liaised with Council's City Centre Team to confirm businesses that would be affected and consulted with the Hideaway Lane and Dive Near Me that have access and operate near the cul-de-sac. No objections from these businesses were received.
- Consultation was undertaken with the taxi network and who confirmed okay, they have requested BuildHigh carry out works as early as possible to not limit taxi movements required.
- Builder is to manage bins to allow pick up on pick up day.

PROPOSAL

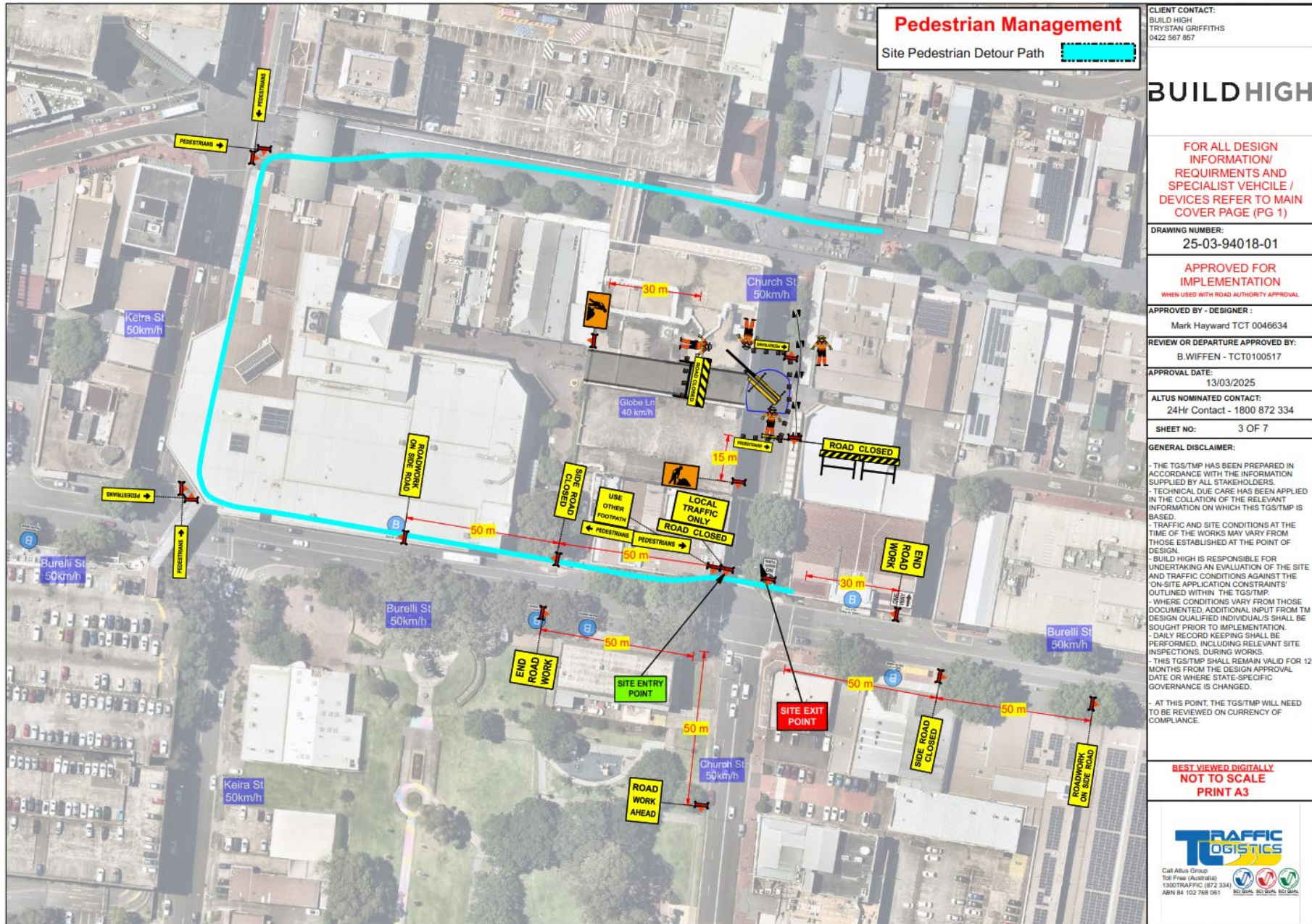
The Traffic Guidance Scheme and/or Traffic Management Plan be approved subject to:

- 1 [Council's Standard Conditions for Road Closures.](#)

Item 3.7 – WOLLONGONG, Church St – Single Crane Lift – page 1 of 2

<table border="1" style="width: 100%; border-collapse: collapse;"> <tr> <th colspan="2" style="text-align: left;">TABLE OF CONTENTS</th> </tr> <tr> <td style="width: 15%;">SHEET 1</td> <td>MAIN COVER PAGE - Used for an "At a glance" reference of the site, works, requirements, installation and contacts.</td> </tr> <tr> <td>SHEET 2</td> <td>GENERAL NOTES - Legend and Altus Group specific notes. Provided so TC Lead does not have to change between documents for critical controls.</td> </tr> <tr> <td>SHEET 3</td> <td>TGS PAGES - TGS broken in Pages for onsite use or to layout at a larger scale.</td> </tr> </table>	TABLE OF CONTENTS		SHEET 1	MAIN COVER PAGE - Used for an "At a glance" reference of the site, works, requirements, installation and contacts.	SHEET 2	GENERAL NOTES - Legend and Altus Group specific notes. Provided so TC Lead does not have to change between documents for critical controls.	SHEET 3	TGS PAGES - TGS broken in Pages for onsite use or to layout at a larger scale.	<div style="text-align: right; border: 1px solid black; padding: 2px; margin-bottom: 5px;"> Pedestrian Management Site Pedestrian Detour Path </div>																						
TABLE OF CONTENTS																															
SHEET 1	MAIN COVER PAGE - Used for an "At a glance" reference of the site, works, requirements, installation and contacts.																														
SHEET 2	GENERAL NOTES - Legend and Altus Group specific notes. Provided so TC Lead does not have to change between documents for critical controls.																														
SHEET 3	TGS PAGES - TGS broken in Pages for onsite use or to layout at a larger scale.																														
<table border="1" style="width: 100%; border-collapse: collapse;"> <tr> <th colspan="2" style="text-align: left;">LOCATION OVERVIEW</th> </tr> <tr> <td colspan="2" style="text-align: center;"> </td> </tr> </table>	LOCATION OVERVIEW				<table border="1" style="width: 100%; border-collapse: collapse;"> <tr> <th colspan="2" style="text-align: left;">SIGNS MANIFEST</th> </tr> <tr> <td style="width: 50%;"> 3 x T2-4 ROAD CLOSED 1 x Local Traffic Only 2 x T1-32 SIDE ROAD CLOSED 2 x T2-17 END ROAD WORK 3 x TM8-2(L) PEDESTRIANS (arrow) 1 x T8-2 (L) PEDESTRIANS LEFT </td> <td style="width: 50%;"> 2 x T1-5 WORKERS AHEAD 1 x T1-31 ROAD WORK AHEAD 2 x T1-25 ROADWORK ON SIDE ROAD 4 x TM8-2(R) PEDESTRIANS (arrow) 1 x TM8-3A USE OTHER FOOTPATH </td> </tr> </table>	SIGNS MANIFEST		3 x T2-4 ROAD CLOSED 1 x Local Traffic Only 2 x T1-32 SIDE ROAD CLOSED 2 x T2-17 END ROAD WORK 3 x TM8-2(L) PEDESTRIANS (arrow) 1 x T8-2 (L) PEDESTRIANS LEFT	2 x T1-5 WORKERS AHEAD 1 x T1-31 ROAD WORK AHEAD 2 x T1-25 ROADWORK ON SIDE ROAD 4 x TM8-2(R) PEDESTRIANS (arrow) 1 x TM8-3A USE OTHER FOOTPATH																						
LOCATION OVERVIEW																															
SIGNS MANIFEST																															
3 x T2-4 ROAD CLOSED 1 x Local Traffic Only 2 x T1-32 SIDE ROAD CLOSED 2 x T2-17 END ROAD WORK 3 x TM8-2(L) PEDESTRIANS (arrow) 1 x T8-2 (L) PEDESTRIANS LEFT	2 x T1-5 WORKERS AHEAD 1 x T1-31 ROAD WORK AHEAD 2 x T1-25 ROADWORK ON SIDE ROAD 4 x TM8-2(R) PEDESTRIANS (arrow) 1 x TM8-3A USE OTHER FOOTPATH																														
	<table border="1" style="width: 100%; border-collapse: collapse;"> <tr> <td colspan="2" style="text-align: center; color: red; font-weight: bold;"> WHEN PRINTING ENSURE SITE SETUP & RISK ASSESSMENT IS PRINTED WITH THIS TGS </td> </tr> <tr> <td colspan="2" style="text-align: center;"> DURATION: LONG TERM WORKS TYPE OF CONTROL: ROAD CLOSURE WITH PEDESTRIAN MANAGEMENT REQUIRED WORK: CRANE LIFT </td> </tr> </table>	WHEN PRINTING ENSURE SITE SETUP & RISK ASSESSMENT IS PRINTED WITH THIS TGS		DURATION: LONG TERM WORKS TYPE OF CONTROL: ROAD CLOSURE WITH PEDESTRIAN MANAGEMENT REQUIRED WORK: CRANE LIFT																											
WHEN PRINTING ENSURE SITE SETUP & RISK ASSESSMENT IS PRINTED WITH THIS TGS																															
DURATION: LONG TERM WORKS TYPE OF CONTROL: ROAD CLOSURE WITH PEDESTRIAN MANAGEMENT REQUIRED WORK: CRANE LIFT																															
<table border="1" style="width: 100%; border-collapse: collapse;"> <tr> <td style="text-align: center; font-weight: bold; color: red;"> BEST VIEWED DIGITALLY NOT TO SCALE PRINT A3 </td> <td style="width: 15%;"> DATE OF DESIGN: 03/03/2025 </td> <td style="width: 15%;"> SITE SETUP TGS AND SETUP RISK ASSESSMENT </td> <td style="width: 15%;"> NSU01-SS </td> <td style="width: 15%;"> ALTUS GROUP DESIGN NUMBER: 25-03-94018-01 CLIENT REFERENCE NUMBER: 94018 </td> <td style="width: 10%;"> ARS: 4/5 </td> <td style="width: 15%;"> WORKSITE REQUIREMENTS: TRAFFIC CONTROLLERS - 4 TRAFFIC CONTROLLERS - BREAKS: 1 TRAFFIC CONTROL LITE: 1 </td> <td style="width: 15%; text-align: center; color: red; font-weight: bold;"> APPROVED FOR IMPLEMENTATION </td> <td style="width: 15%;"> CLIENT CONTACT: BUILD HIGH TRYSTAN GRIFFITHS 0422 567 857 </td> </tr> <tr> <td rowspan="3" style="text-align: center;"> Call Altus Group 1300TRAFFIC (872 334) ABN 84 102 768 061 </td> <td colspan="2"> WORKS LOCATION: CHURCH ST, WOLLONGONG </td> <td colspan="2"> GENERAL DISCLAIMER: - THE TGS/TMP HAS BEEN PREPARED IN ACCORDANCE WITH THE INFORMATION SUPPLIED BY ALL STAKEHOLDERS. - TECHNICAL DUE CARE HAS BEEN APPLIED IN THE COLLATION OF THE RELEVANT INFORMATION ON WHICH THIS TGS/TMP IS BASED. - TRAFFIC AND SITE CONDITIONS AT THE TIME OF THE WORKS MAY VARY FROM THOSE ESTABLISHED AT THE POINT OF DESIGN. - BUILD HIGH IS RESPONSIBLE FOR UNDERTAKING AN EVALUATION OF THE SITE AND TRAFFIC CONDITIONS AGAINST THE ON-SITE APPLICATION CONSTRAINTS OUTLINED WITHIN THE TGS/TMP. - WHERE CONDITIONS VARY FROM THOSE DOCUMENTED, ADDITIONAL INPUT FROM TM DESIGN QUALIFIED INDIVIDUALS SHALL BE SOUGHT PRIOR TO IMPLEMENTATION. - ONLY RECORD KEEPING SHALL BE PERFORMED, INCLUDING RELEVANT SITE INSPECTIONS, DURING WORKS. - THIS TGS/TMP SHALL REMAIN VALID FOR 12 MONTHS FROM THE DESIGN APPROVAL DATE OR WHERE STATE-SPECIFIC GOVERNANCE IS CHANGED. - AT THIS POINT, THE TGS/TMP WILL NEED TO BE REVIEWED ON CURRENCY OF COMPLIANCE. </td> <td colspan="2"> SPECIALIST VEHICLE REQUIREMENTS: VMS UTE: 0 TMA REQUIRED: 0 DDV REQUIRED: 0 </td> <td style="text-align: center;"> APPROVED BY - DESIGNER: Mark Hayward TCT 0046834 </td> <td rowspan="3" style="text-align: center; font-weight: bold; color: blue;"> BUILDHIGH </td> </tr> <tr> <td colspan="2"> BETWEEN ROADS: CROWN ST AND BURELLI ST WORKSITE ROAD AUTHORITY: WOLLONGONG CITY COUNCIL </td> <td colspan="2"> ESTIMATED JOB DATE: MARCH - APRIL ESTIMATED JOB TIME: 06:00 - 18:00 GARBAGE COLLECTION DAY: TUESDAY </td> <td colspan="2"> DEVICE / EQUIPMENT REQUIREMENTS: TOTAL CONES: 9 TOTAL SIGNS: 22 BARRIER BOARDS: 2 PTCD: 0 1.8m STOP BATS: 0 THMS / CHEVRON: 0 PTAB: 0 </td> <td style="text-align: center;"> REVIEW OR DEPARTURE APPROVED BY: B. WIFFEN - TCT0100517 </td> </tr> <tr> <td colspan="2"> ISSUE DESG DATE AMENDMENT DESCRIPTION A MH 13/03/25 East side footpath opened to pedestrians B C </td> <td colspan="2"> APPROVAL DATE: 13/03/2025 ALTUS GROUP NOMINATED CONTACT: 24HR CONTACT - 1300 872 334 SHEET NO: 1 OF 7 </td> <td colspan="2"></td> </tr> </table>	BEST VIEWED DIGITALLY NOT TO SCALE PRINT A3	DATE OF DESIGN: 03/03/2025	SITE SETUP TGS AND SETUP RISK ASSESSMENT	NSU01-SS	ALTUS GROUP DESIGN NUMBER: 25-03-94018-01 CLIENT REFERENCE NUMBER: 94018	ARS: 4/5	WORKSITE REQUIREMENTS: TRAFFIC CONTROLLERS - 4 TRAFFIC CONTROLLERS - BREAKS: 1 TRAFFIC CONTROL LITE: 1	APPROVED FOR IMPLEMENTATION	CLIENT CONTACT: BUILD HIGH TRYSTAN GRIFFITHS 0422 567 857	 Call Altus Group 1300TRAFFIC (872 334) ABN 84 102 768 061	WORKS LOCATION: CHURCH ST, WOLLONGONG		GENERAL DISCLAIMER: - THE TGS/TMP HAS BEEN PREPARED IN ACCORDANCE WITH THE INFORMATION SUPPLIED BY ALL STAKEHOLDERS. - TECHNICAL DUE CARE HAS BEEN APPLIED IN THE COLLATION OF THE RELEVANT INFORMATION ON WHICH THIS TGS/TMP IS BASED. - TRAFFIC AND SITE CONDITIONS AT THE TIME OF THE WORKS MAY VARY FROM THOSE ESTABLISHED AT THE POINT OF DESIGN. - BUILD HIGH IS RESPONSIBLE FOR UNDERTAKING AN EVALUATION OF THE SITE AND TRAFFIC CONDITIONS AGAINST THE ON-SITE APPLICATION CONSTRAINTS OUTLINED WITHIN THE TGS/TMP. - WHERE CONDITIONS VARY FROM THOSE DOCUMENTED, ADDITIONAL INPUT FROM TM DESIGN QUALIFIED INDIVIDUALS SHALL BE SOUGHT PRIOR TO IMPLEMENTATION. - ONLY RECORD KEEPING SHALL BE PERFORMED, INCLUDING RELEVANT SITE INSPECTIONS, DURING WORKS. - THIS TGS/TMP SHALL REMAIN VALID FOR 12 MONTHS FROM THE DESIGN APPROVAL DATE OR WHERE STATE-SPECIFIC GOVERNANCE IS CHANGED. - AT THIS POINT, THE TGS/TMP WILL NEED TO BE REVIEWED ON CURRENCY OF COMPLIANCE.		SPECIALIST VEHICLE REQUIREMENTS: VMS UTE: 0 TMA REQUIRED: 0 DDV REQUIRED: 0		APPROVED BY - DESIGNER: Mark Hayward TCT 0046834	BUILDHIGH	BETWEEN ROADS: CROWN ST AND BURELLI ST WORKSITE ROAD AUTHORITY: WOLLONGONG CITY COUNCIL		ESTIMATED JOB DATE: MARCH - APRIL ESTIMATED JOB TIME: 06:00 - 18:00 GARBAGE COLLECTION DAY: TUESDAY		DEVICE / EQUIPMENT REQUIREMENTS: TOTAL CONES: 9 TOTAL SIGNS: 22 BARRIER BOARDS: 2 PTCD: 0 1.8m STOP BATS: 0 THMS / CHEVRON: 0 PTAB: 0		REVIEW OR DEPARTURE APPROVED BY: B. WIFFEN - TCT0100517	ISSUE DESG DATE AMENDMENT DESCRIPTION A MH 13/03/25 East side footpath opened to pedestrians B C		APPROVAL DATE: 13/03/2025 ALTUS GROUP NOMINATED CONTACT: 24HR CONTACT - 1300 872 334 SHEET NO: 1 OF 7			
BEST VIEWED DIGITALLY NOT TO SCALE PRINT A3	DATE OF DESIGN: 03/03/2025	SITE SETUP TGS AND SETUP RISK ASSESSMENT	NSU01-SS	ALTUS GROUP DESIGN NUMBER: 25-03-94018-01 CLIENT REFERENCE NUMBER: 94018	ARS: 4/5	WORKSITE REQUIREMENTS: TRAFFIC CONTROLLERS - 4 TRAFFIC CONTROLLERS - BREAKS: 1 TRAFFIC CONTROL LITE: 1	APPROVED FOR IMPLEMENTATION	CLIENT CONTACT: BUILD HIGH TRYSTAN GRIFFITHS 0422 567 857																							
 Call Altus Group 1300TRAFFIC (872 334) ABN 84 102 768 061	WORKS LOCATION: CHURCH ST, WOLLONGONG		GENERAL DISCLAIMER: - THE TGS/TMP HAS BEEN PREPARED IN ACCORDANCE WITH THE INFORMATION SUPPLIED BY ALL STAKEHOLDERS. - TECHNICAL DUE CARE HAS BEEN APPLIED IN THE COLLATION OF THE RELEVANT INFORMATION ON WHICH THIS TGS/TMP IS BASED. - TRAFFIC AND SITE CONDITIONS AT THE TIME OF THE WORKS MAY VARY FROM THOSE ESTABLISHED AT THE POINT OF DESIGN. - BUILD HIGH IS RESPONSIBLE FOR UNDERTAKING AN EVALUATION OF THE SITE AND TRAFFIC CONDITIONS AGAINST THE ON-SITE APPLICATION CONSTRAINTS OUTLINED WITHIN THE TGS/TMP. - WHERE CONDITIONS VARY FROM THOSE DOCUMENTED, ADDITIONAL INPUT FROM TM DESIGN QUALIFIED INDIVIDUALS SHALL BE SOUGHT PRIOR TO IMPLEMENTATION. - ONLY RECORD KEEPING SHALL BE PERFORMED, INCLUDING RELEVANT SITE INSPECTIONS, DURING WORKS. - THIS TGS/TMP SHALL REMAIN VALID FOR 12 MONTHS FROM THE DESIGN APPROVAL DATE OR WHERE STATE-SPECIFIC GOVERNANCE IS CHANGED. - AT THIS POINT, THE TGS/TMP WILL NEED TO BE REVIEWED ON CURRENCY OF COMPLIANCE.		SPECIALIST VEHICLE REQUIREMENTS: VMS UTE: 0 TMA REQUIRED: 0 DDV REQUIRED: 0		APPROVED BY - DESIGNER: Mark Hayward TCT 0046834	BUILDHIGH																							
	BETWEEN ROADS: CROWN ST AND BURELLI ST WORKSITE ROAD AUTHORITY: WOLLONGONG CITY COUNCIL		ESTIMATED JOB DATE: MARCH - APRIL ESTIMATED JOB TIME: 06:00 - 18:00 GARBAGE COLLECTION DAY: TUESDAY		DEVICE / EQUIPMENT REQUIREMENTS: TOTAL CONES: 9 TOTAL SIGNS: 22 BARRIER BOARDS: 2 PTCD: 0 1.8m STOP BATS: 0 THMS / CHEVRON: 0 PTAB: 0		REVIEW OR DEPARTURE APPROVED BY: B. WIFFEN - TCT0100517																								
	ISSUE DESG DATE AMENDMENT DESCRIPTION A MH 13/03/25 East side footpath opened to pedestrians B C		APPROVAL DATE: 13/03/2025 ALTUS GROUP NOMINATED CONTACT: 24HR CONTACT - 1300 872 334 SHEET NO: 1 OF 7																												

Item 3.7 – WOLLONGONG, Church St – Single Crane Lift – page 2 of 2



3.8 WOLLONGONG, Town Hall Place – Ward 2 – Wollongong Electorate – Crane Operation

BACKGROUND

LCS Air are requesting a temporary closure of the Town Hall Place as the existing exhaust fan on the building located at 53-61 Crown Street Wollongong is noisy and has been the subject of repeated noise complaints from neighbouring residents and businesses. Replacing the fan is essential to mitigate these complaints and improve the comfort of the building's occupants. The crane required for this operation requires clear access to the site, and the proposed temporary closure will ensure both the safety of the workers and minimal disruption to traffic and nearby businesses. By making the appropriate adjustments to parking and road access, we aim to minimise any inconvenience to surrounding areas.

The proposed road closure is from 6:00 am to 4:00 am on Tuesday, 22 April 2025, to facilitate the safe replacement of the exhaust fan on the roof of the building. The crane required for this operation needs an unobstructed space, and as such, they are proposing the closure of the laneway and adjustments to kerbside parking around the site for the duration of the work.

CONSULTATION

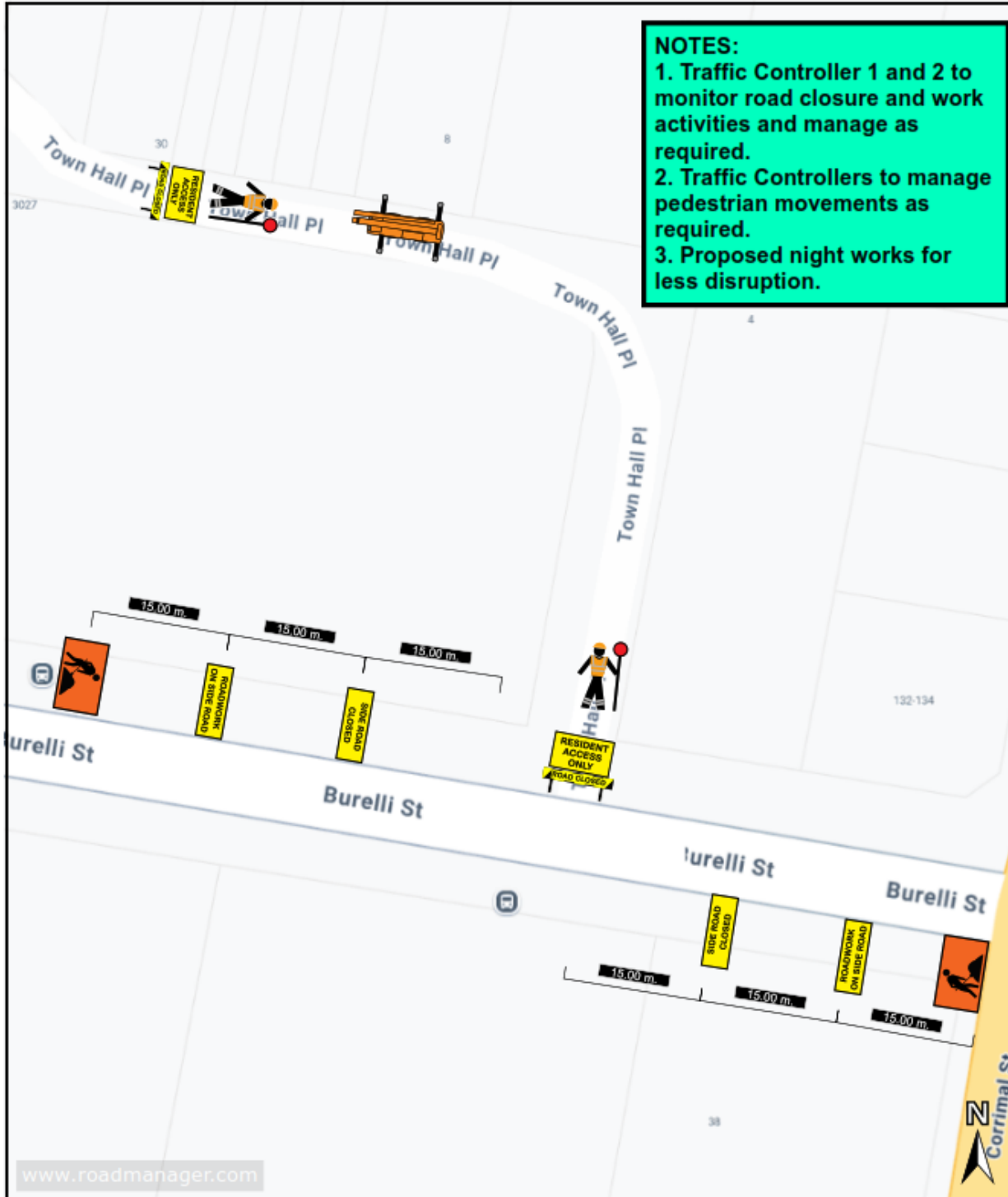
- LCS Air has conducted initial consultations with BCS Strata and the Strata Committee of the neighbouring building regarding this proposal. These discussions have focused on minimizing disruptions and ensuring that the necessary safety protocols are in place.
- As a result of our consultations, LCS Air has explored several solutions to reduce any inconvenience, including:
 - Minimizing waste generation on the day of the operation, such as optimizing the use of the bin compound.
 - Arranging for alternative parking and waste collection solutions during the closure.

PROPOSAL


The Traffic Guidance Scheme and/or Traffic Management Plan be approved subject to:

- 1 [Council's Standard Conditions for Road Closures.](#)

Item 3.8 – WOLLONGONG, Town Hall Place – Crane Operation



Plan #:		Location: 51-53 Crown St Wollongong		Title:	
Notes: Plan not to scale. This site specific TGS is based on Transport for NSW TCAWS manual V6.1 and AS1742.3. Sign Installation must only be implemented by qualified personnel. Sign positioning is indicative only and may vary depending on local conditions as required.				On-Site Contact:	
				Site Induction:	Date Drawn: 2025-03-12T00:00:00
				License #: TCT1009362	Drawn By: sarah bowley
Posted Speed:	Reduced Speed:	Revision:	Signature: 	Date and Time of Project:	



4 DESIGN ITEMS – No Items

5 DEVELOPMENT ITEMS – No Items

6 NOTIFICATION UNDER TEMPORARY DELEGATIONS (FOR INFORMATION ONLY)

6.1 DAPTO, Dapto Mall Lane – Ward 3 – Shellharbour Electorate – No Parking Signage

BACKGROUND

Council has reviewed the traffic conditions at Dapto Square Lane in response to a customer request for a section of No Parking restrictions in the lane close to the Physiotherapist and Podiatrist. Currently, there is No Stopping along both sides of the lane which is 7m wide between kerbs.

It is proposed to install approximately 10m of No Parking on the eastern side of the lane, south of the vehicular exit to the car park. The proposed changes will allow for convenient pick up and drop off for the elderly and for people who require additional support, especially when the adjacent off street car park is busy or full. Consideration was given to providing a longer section of No Parking on the east side of the lane; however, given the 90-degree parking area opposite, it is proposed to retain the existing No Stopping here to allow reasonable access and passing.

CONSULTATION

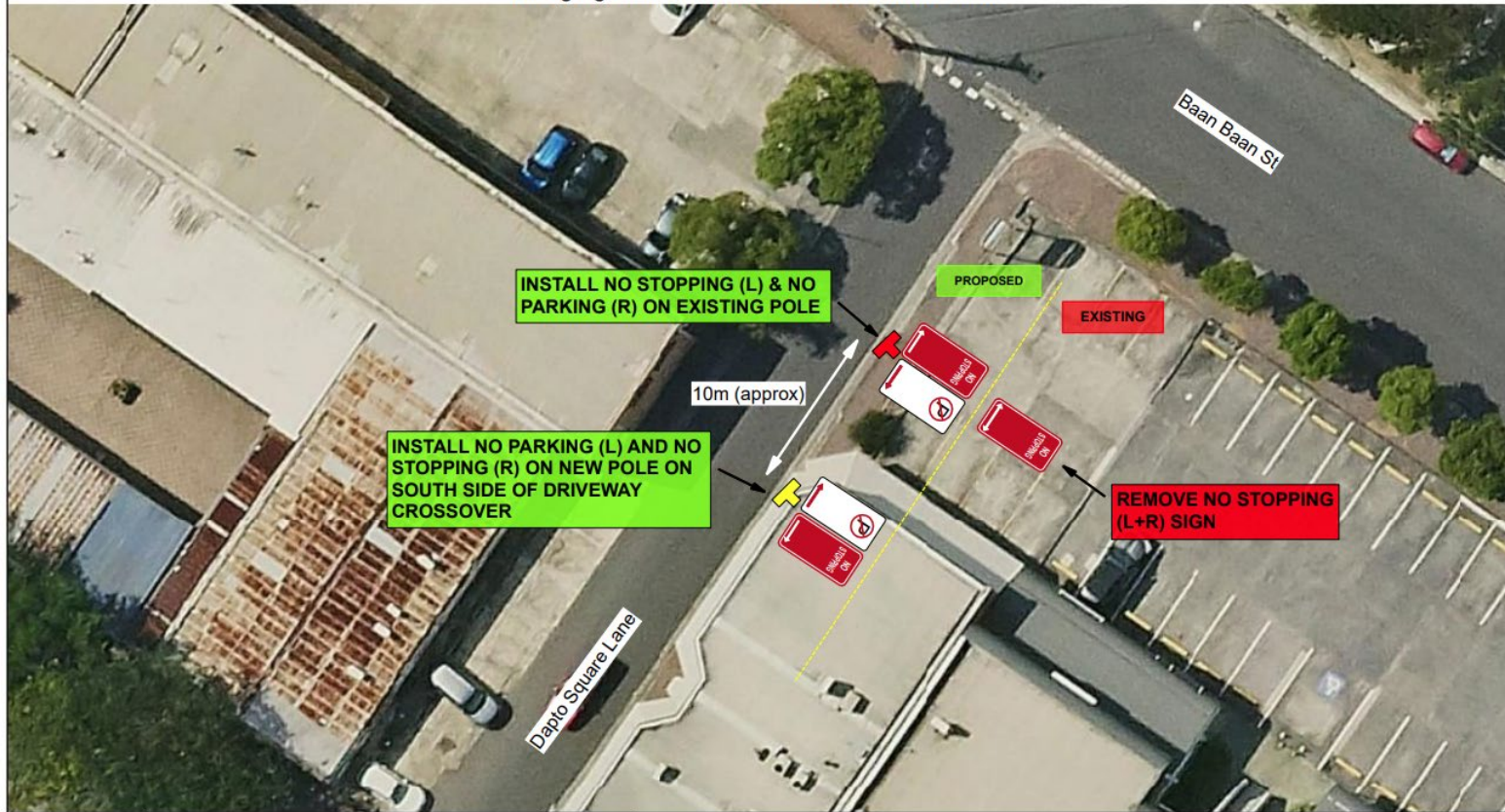
- Consultation not required given that the No Parking is adding very short term parking where there currently is none.
- Notification will be undertaken to adjacent businesses.

PROPOSAL

The Committee note the approved plan/s.

Item 6.1 - DAPTO, Dapto Mall Lane – No Parking Signage

All line marking to be installed in accordance with Transport for NSW Delineation Guidelines
 All signage to be installed in accordance with AS1742.2



		Signage Plan Dapto Square Lane - No Parking		Legend		
Date 14/03/25		Street Dapto Square Lane		Existing Sign Pole Proposed Sign Pole		
Scale 1:300		Suburb Dapto		No Stopping (R5-400n)		
Page 1 of 1		Drawn AB Reviewed N/A		No Parking (R5-40)		

7 DOB IN A HOON (POLICE MATTERS)

Items for NSW Police to acknowledge for appropriate monitoring and enforcement action.

STREET	SUBURB	CONCERN	TIMES RAISED THIS YEAR
Bendena Gardens	Stanwell Tops	Reports of speeding, and youths being hit.	1
Kirton Road	Austinmer	Regular speeding reports with data records indicating 85th percentile speeds exceeding 10km/h over the posted speed limit.	1
Hospital Road	Bulli	Vehicles are being parked on the "KEEP CLEAR" linemarking. Council is unable to enforce the Road Regulation in the area and request Police monitor the illegal behaviour. Such linemarking is likely in place to assist ambulances for emergency access and egress.	1
Woonona Surf Club	Woonona	Concerns of e-bikes conflicting with pedestrians around Woonona Surf Club and nearby carpark & playground	1
Underwood Street	Corrimal	Reports of regular speeding in area.	1
Caldwell Avenue	Tarrawanna	Reports of regular speeding in area.	2
Cabbage Tree Lane	Fairy Meadow	Reports of speeding near the crest east of Dawson Street, with safety concerns from residents entering/exiting their properties	1
Russell Street	Balgownie	Reports of hooning and rat run on Russell Street. Reported to occurring regularly in the peak hours of early AM (5-9am) and evening PM (3-7pm).	1
Margaret Street	Balgownie	Reports of regular speeding on Margaret Street, particularly after dark between 8-10pm.	1
Margaret Street	Balgownie	Reports of speeding and reports of larger vehicles including trucks.	2
Nannawilli Street	Berkeley	Regular reports of speeding and recent pets being struck by speeding vehicles.	1
Laneway 31 and 33 Third Avenue	Port Kembla	Reports of regular speeding in the area and rat run route	1
Laver Road	Dapto	Reports of high speeds at which vehicles travel on Laver Road between Scott Road and Emerson Road	1