

ITEM 10

CITY OF WOLLONGONG TRAFFIC COMMITTEE MINUTES OF MEETING HELD 16 FEBRUARY 2021

The City of Wollongong Traffic Committee meeting was held on 16 February 2021. Items listed in Sections 2, 4 to 6 are to be adopted by Council through delegated authority. The items listed in Section 3 must be determined by Council and are recommended to Council for approval for temporary Regulation of Traffic on public roads for works or events by independent parties.

## RECOMMENDATION

In accordance with the powers delegated to Council, the Minutes and Recommendations of the City of Wollongong Traffic Committee held on 19 February 2021 in relation to Regulation of Traffic be adopted.

## REPORT AUTHORISATIONS

Report of: Trish McClure, Manager Infrastructure Strategy + Planning  
Authorised by: Joanne Page, Director Infrastructure + Works - Connectivity Assets + Liveable City (Acting)

## ATTACHMENTS

- 1 Yours & Owls Traffic Control Plan
- 2 Tri-The-Gong Traffic Control Plan

## 1 FAIRY MEADOW PIONEER ROAD – WARD 1 – YOURS AND OWLS FESTIVAL

### BACKGROUND

The Yours and Owls Festival is an annual, two-day festival which is being held at Thomas Dalton Park, Fairy Meadow, on Saturday 17 and Sunday 18 April 2021. The site has been specifically chosen in preference to the usual location of Stuart Park, due to its larger footprint, enabling the event to abide by current social distancing regulations. The event will operate as four festivals to limit crowd capacity, a total capacity of 16,000 will comprise of four completely independent sections of 4,000.

This item was deferred from the Traffic Committee meeting held on 16 February 2021 as a review of the Traffic Control Plan was required. An electronic meeting held on 25 February 2021, considered the attached updated Traffic Control Plan (TCP). The TCP now includes road closures on Carters Lane and Pioneer Road throughout the duration of the event.

### PROPOSAL

The attached updated Traffic Controls Plans for the proposed event be approved subject to:

- The outcome of DA2021-89
- Council's [Standard Conditions for Road Closures](#) and
- that attendees be required to abide by the [Health Orders under COVID-19](#) which apply at the time of the event.

### CONSULTATION

The event organiser should letter box drop surrounding residents two weeks prior to the event with relevant details including changes to the road environment.

## 2 WOLLONGONG VARIOUS STREETS – WARD 2 - TRI-THE-GONG

### BACKGROUND

The 'Tri-the-Gong' Triathlon Festival Wollongong 2021 is a festival that will consist of five triathlon events on Sunday 11 April 2021.

The following road closures are required from approximately 6am to 1pm:

- Cliff Road from Marine Drive to George Hanley Drive
- Bourke Street from Cliff Road to the entry of the Novotel North Beach
- Corrimal Street from Blacket Street to George Hanley Drive
- George Hanley Drive from Cliff Road to Squires Way
- Squires Way from George Hanley Drive to Pioneer Road
- Pioneer Road from Squires Way to Towradgi Road

The following parking lane closures are required from approximately 5pm Saturday 10 April 2021 through to 1pm Sunday 11 April 2021:

- All parking lanes along Cliff Road (both sides), between Bourke Street and Marine Drive.

It is understood the organiser is currently arranging road occupancy licences for the traffic signal intersections on the route of the triathlon.

Additional information:

- Resident access lane will be opened to residents from 9:15am to 9:45am.
- Roads north of Elliotts Road are to be opened at approximately 10:30am and all other roads will be opened progressively when safe to do so up to 1pm.
- The marshal controlled pedestrian access will be provided at all major intersections and other key points.

An electronic meeting of the Local Traffic Committee held on 25 February 2021, considered the proposal.

### PROPOSAL

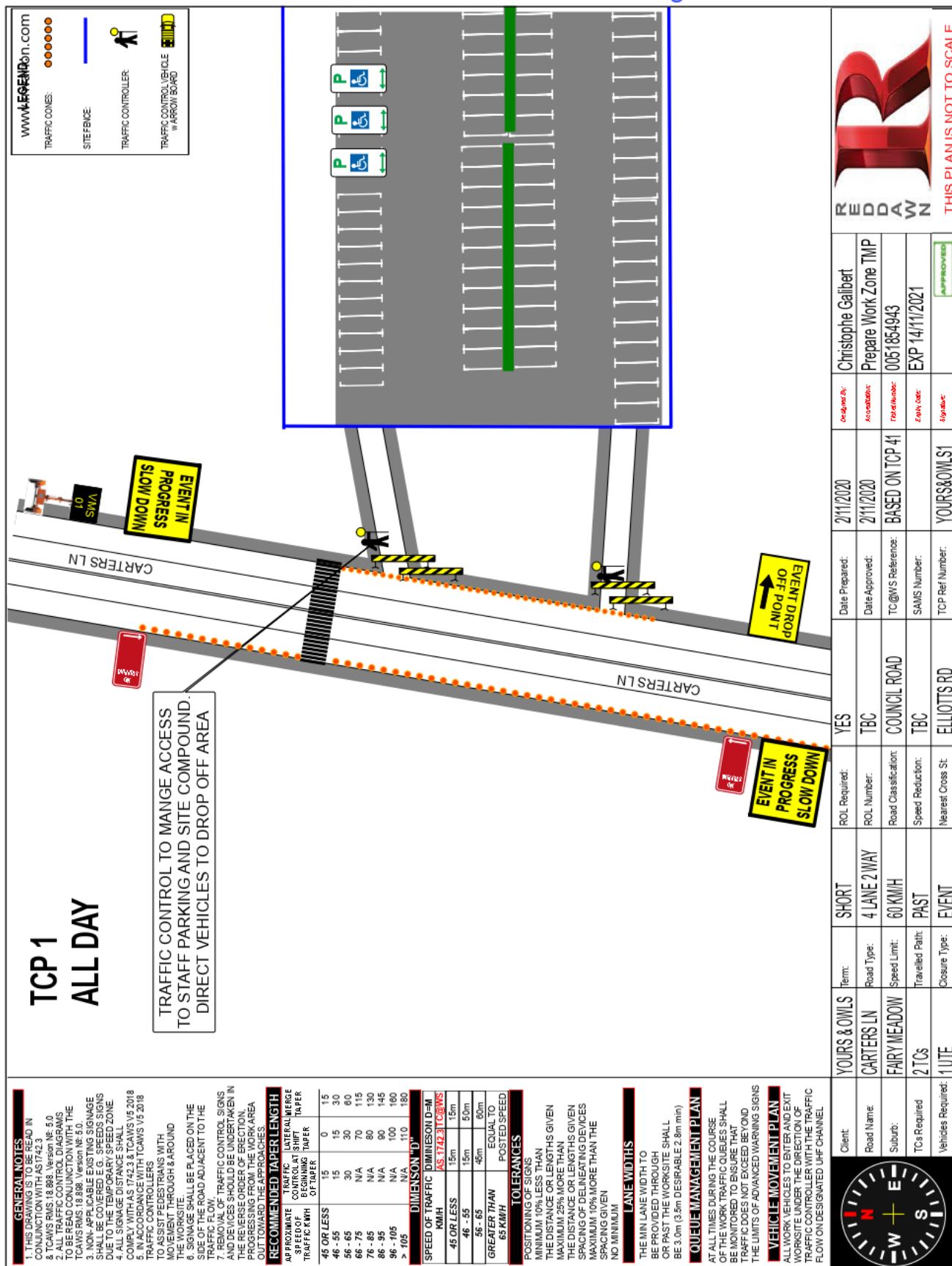
The road closures for 'Tri-the-Gong' Triathlon Festival Wollongong 2021 are approved subject to the attached Traffic Controls Plans and Council's [Standard Conditions for Road Closures](#). Attendees are required to abide by the [Health Orders under COVID-19](#) which apply at the time of the event.

### CONSULTATION

For this agenda item, consultation is required as part of the approval.

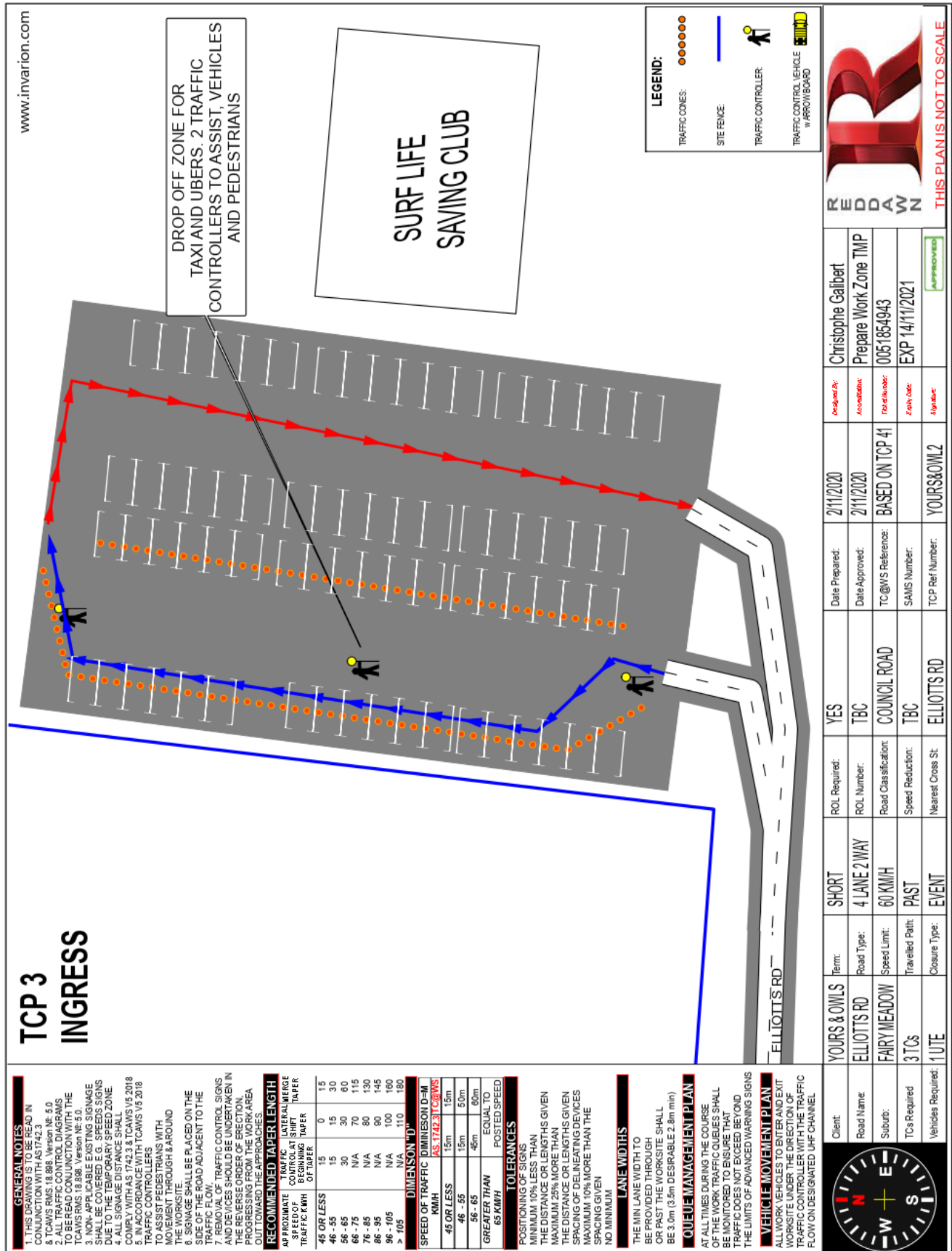
### PLANNING AND POLICY IMPACT

This report contributes to the delivery of Our Wollongong 2028 Goal "We have affordable and accessible transport". It specifically delivers on the Service Plan 2020-21.

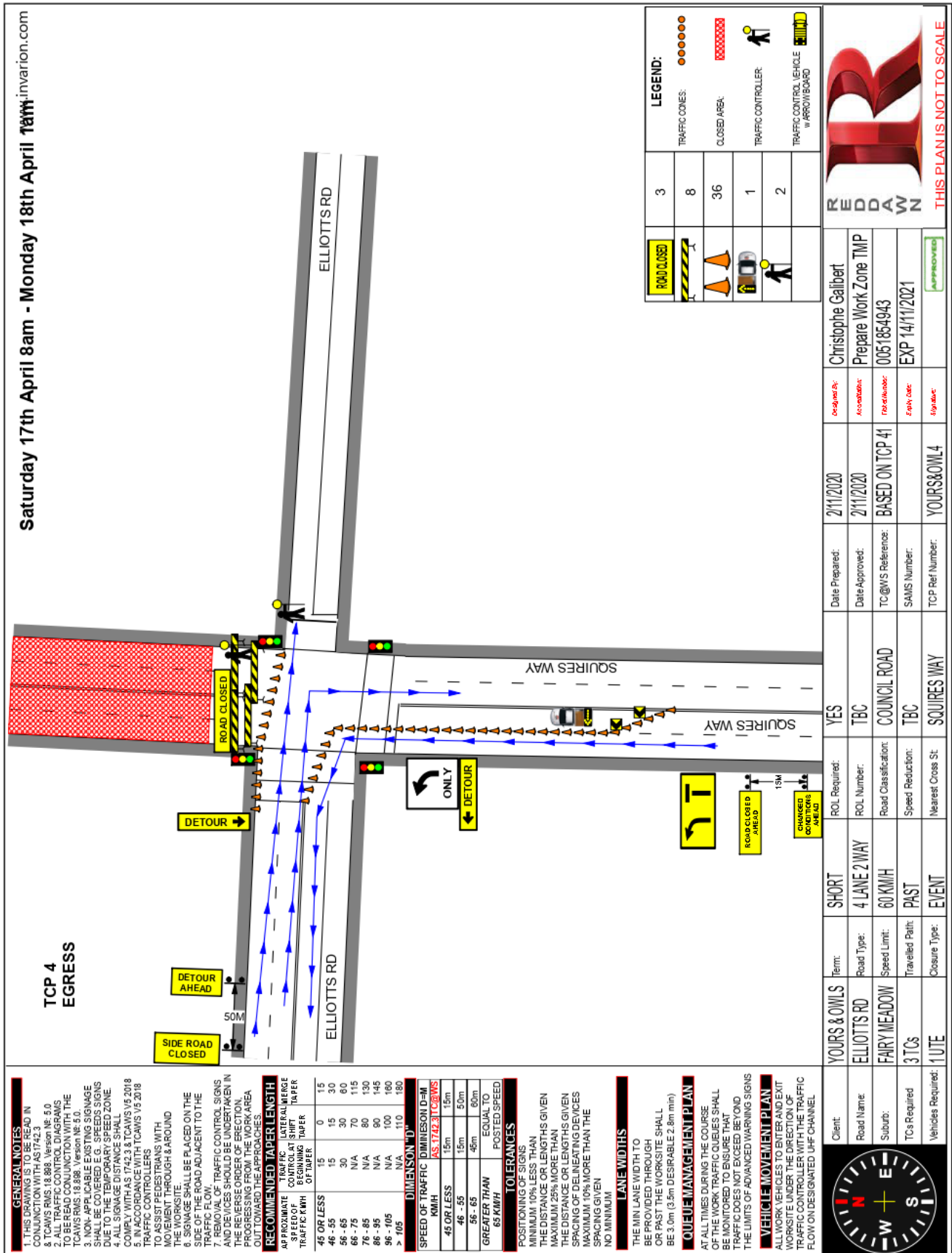




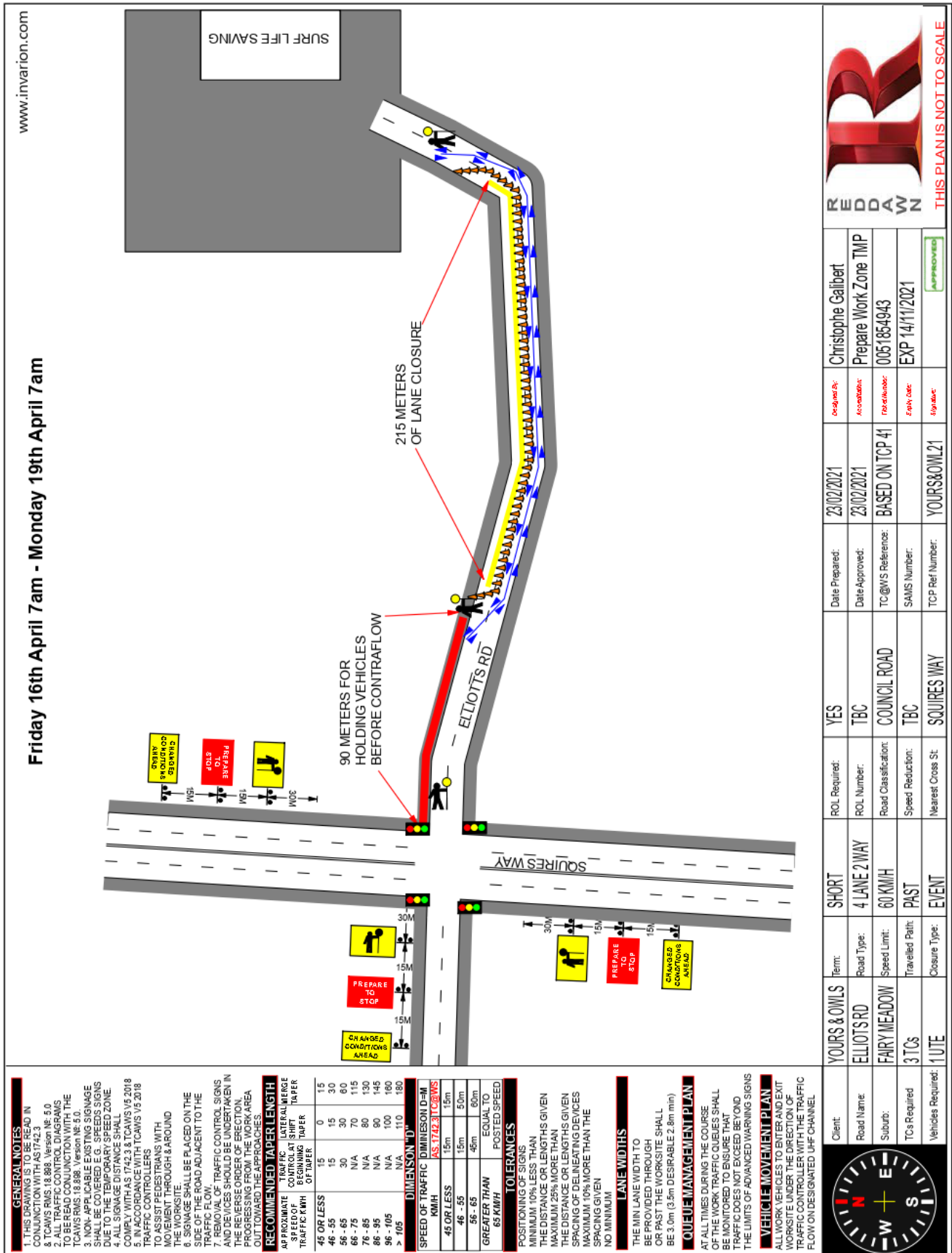
## Attachment 1 - Yours & Owls - Page 3 of 21

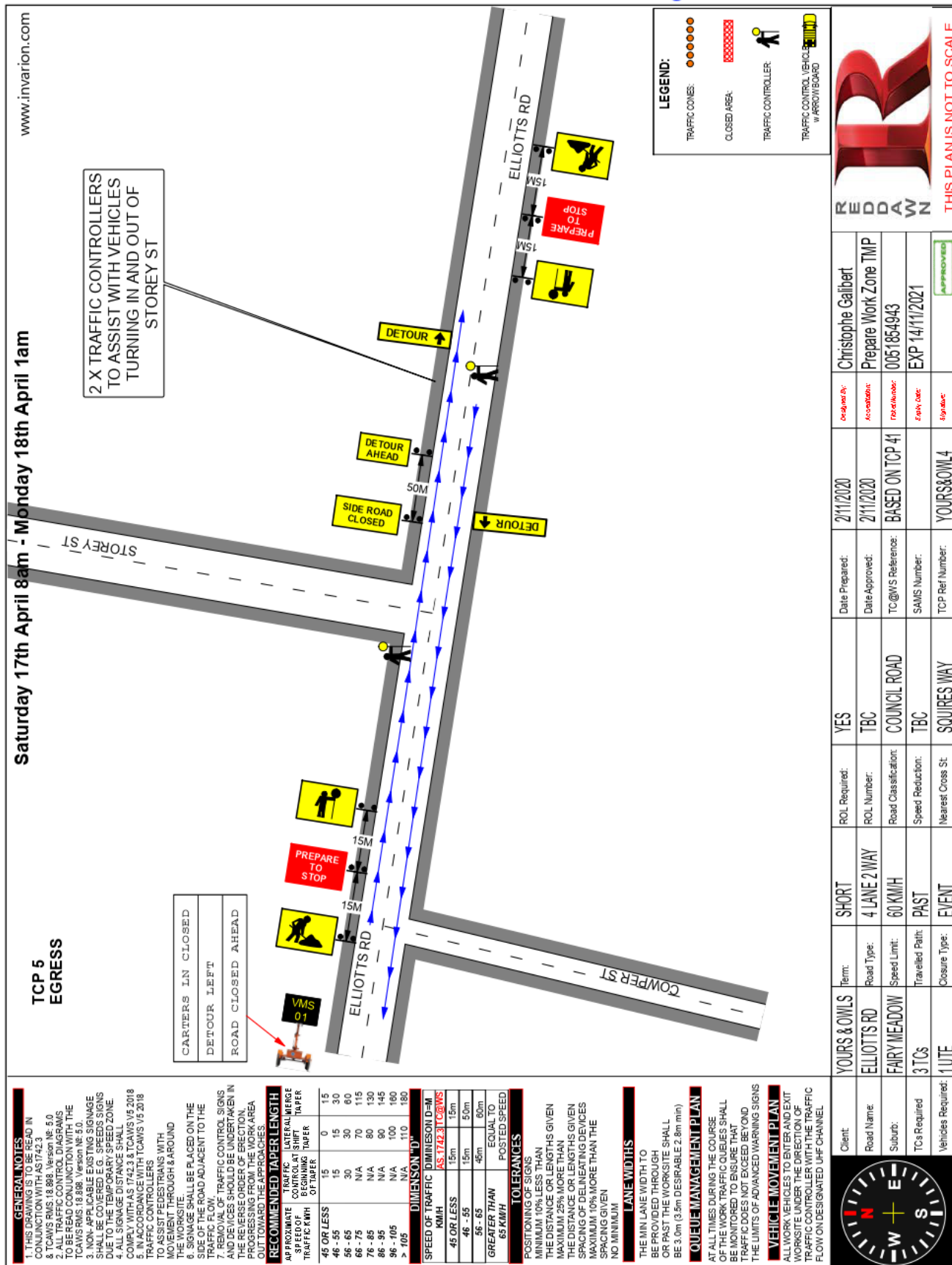


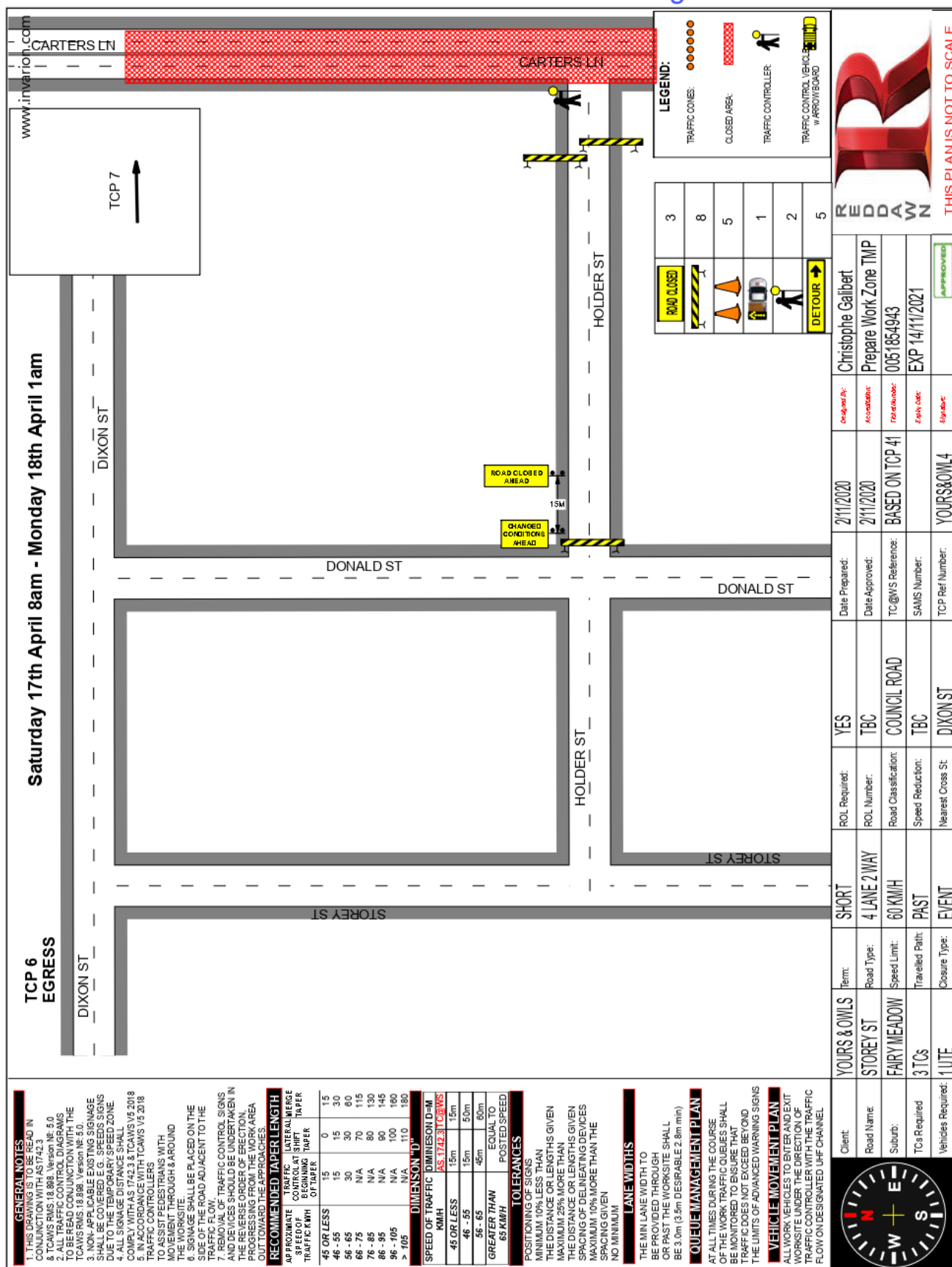
## Attachment 1 - Yours & Owls - Page 4 of 21



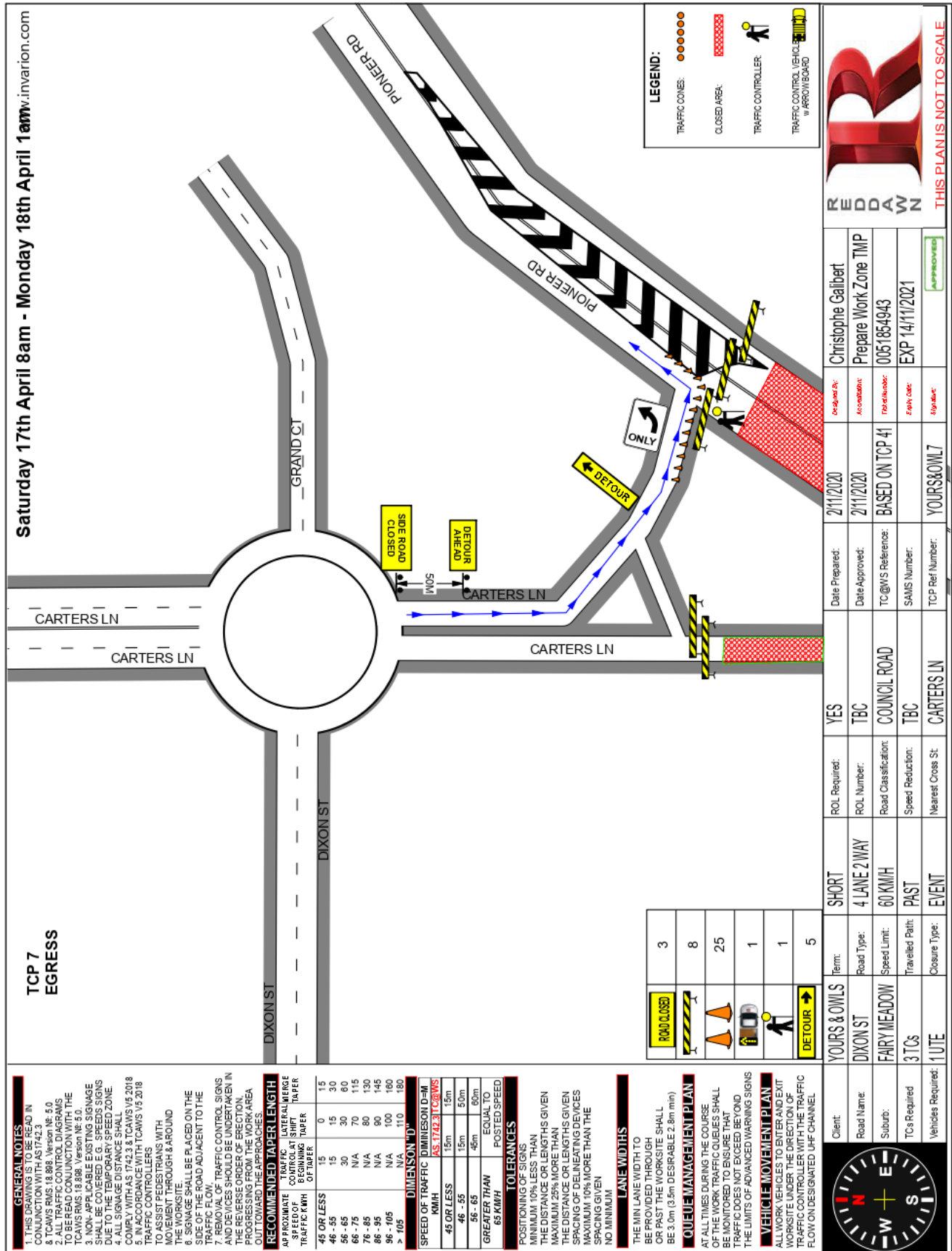
## Attachment 1 - Yours & Owls - Page 5 of 21



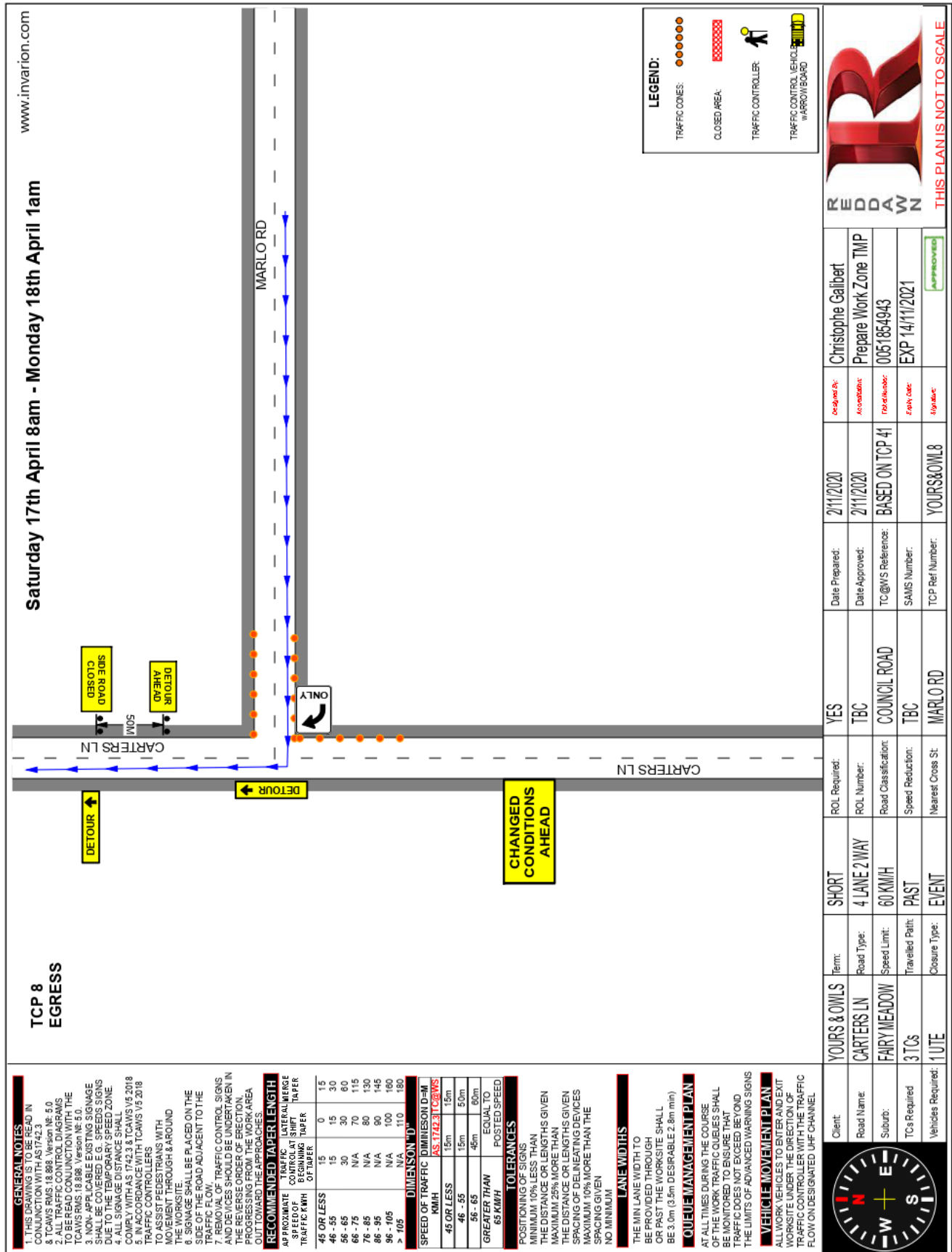


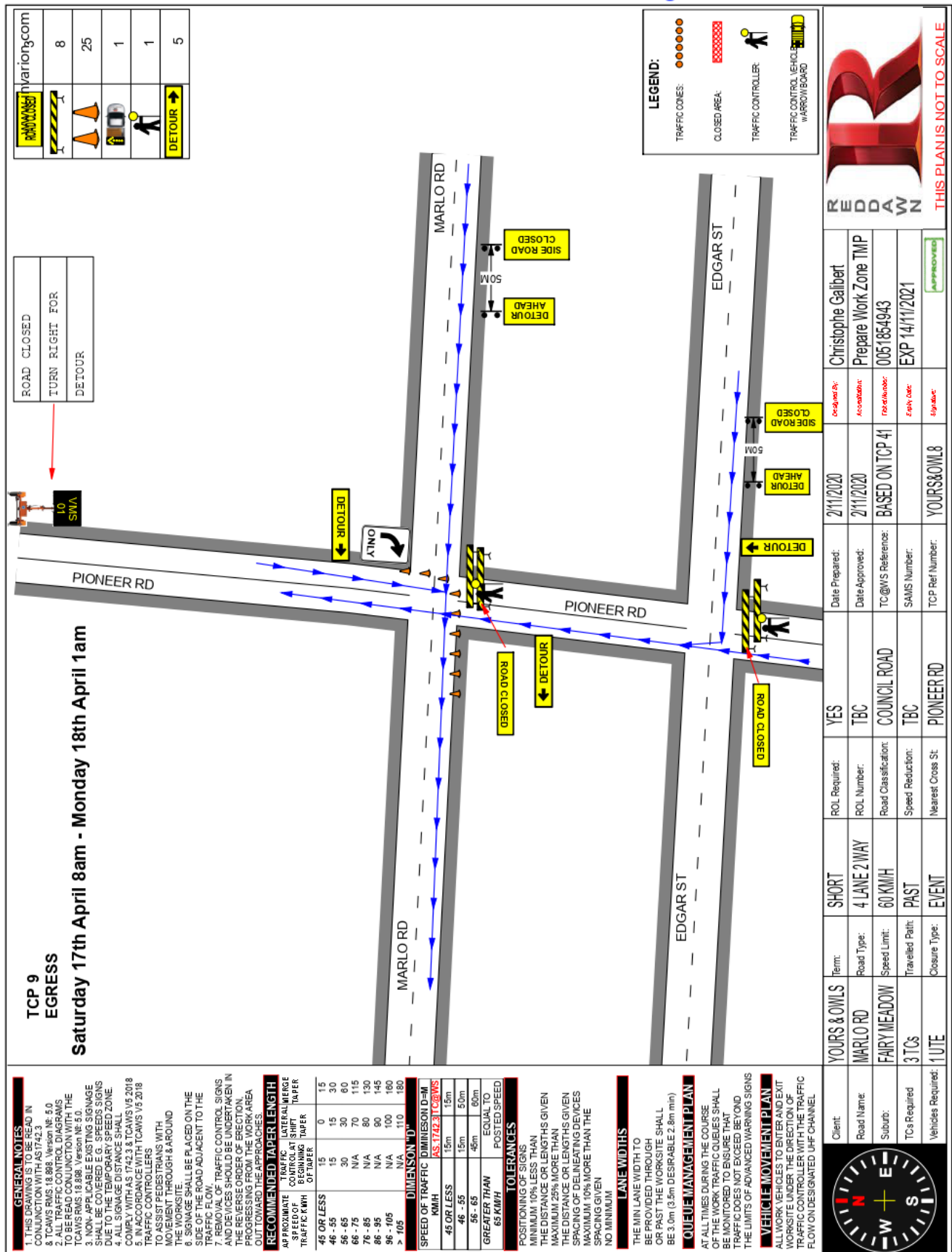


## Attachment 1 - Yours & Owls - Page 8 of 21

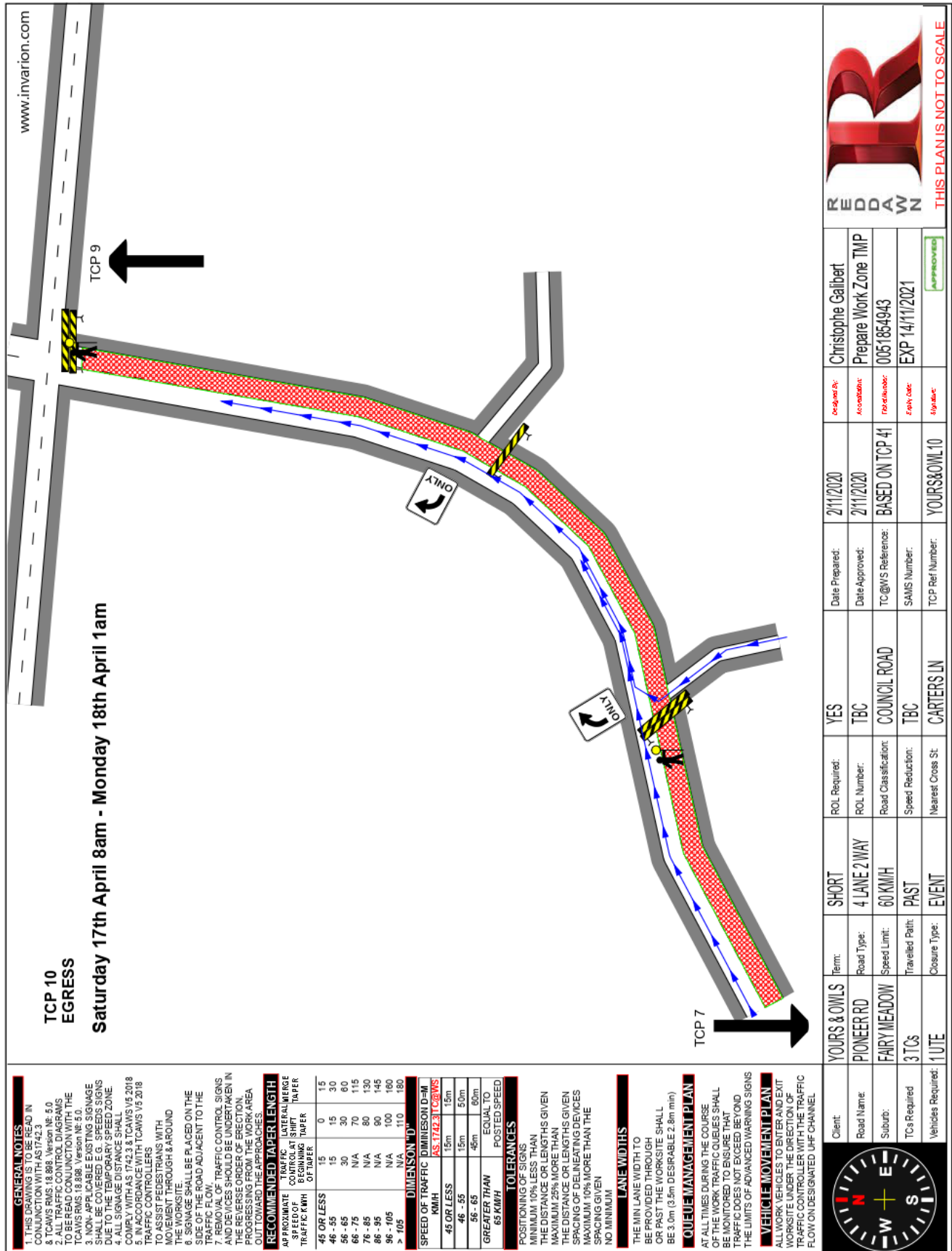


# Attachment 1 - Yours & Owls - Page 9 of 21

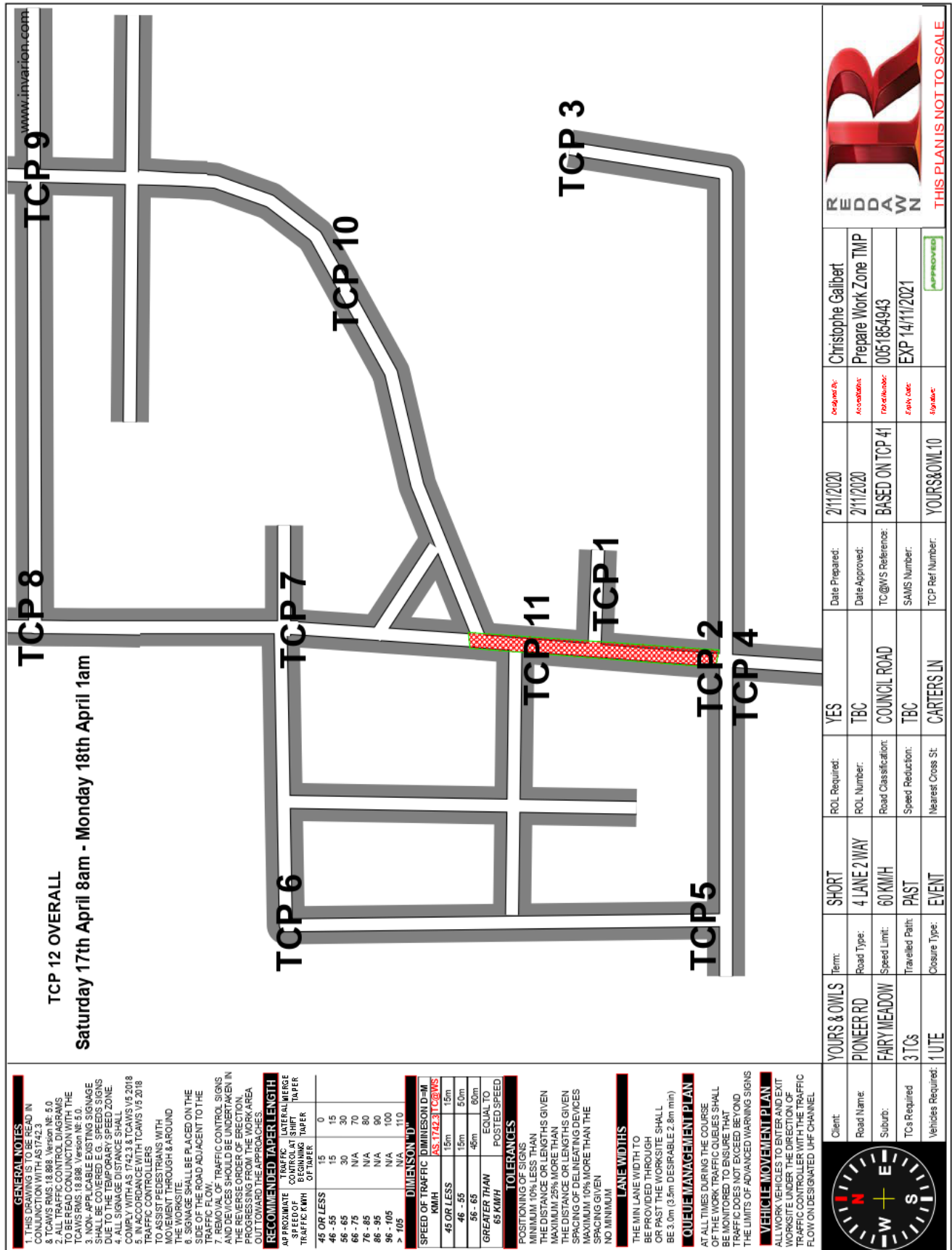




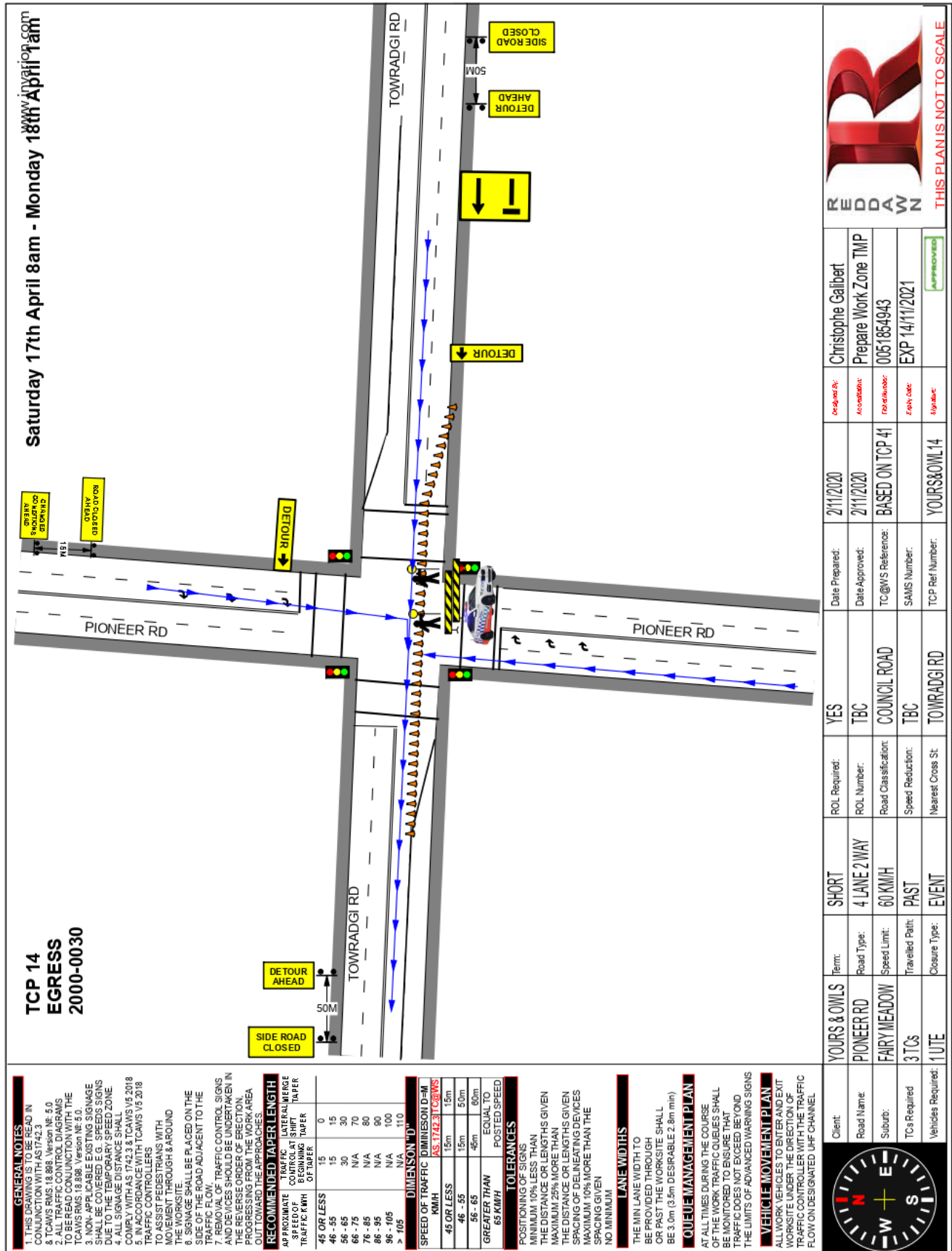
## Attachment 1 - Yours & Owls - Page 11 of 21

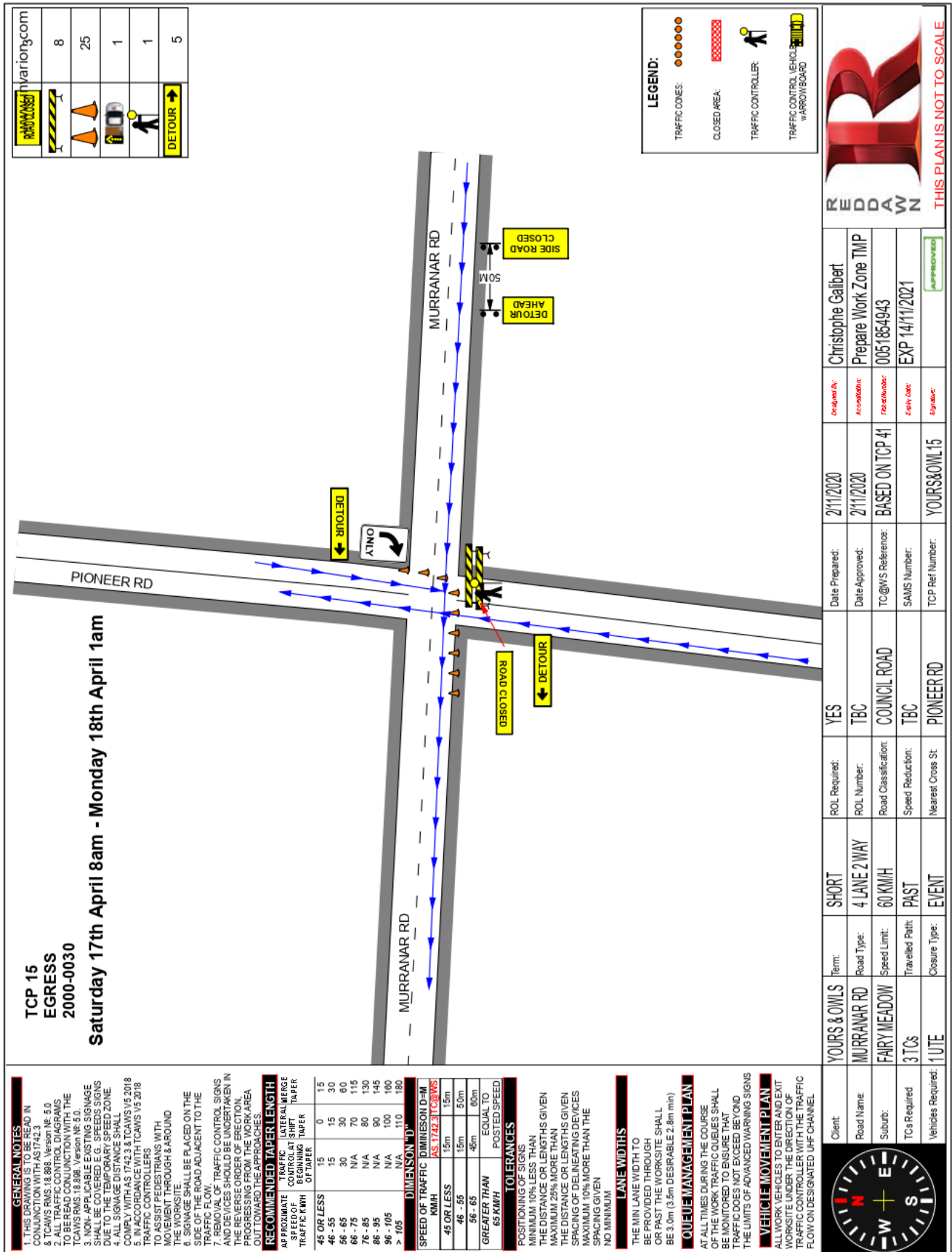


## Attachment 1 - Yours & Owls - Page 12 of 21

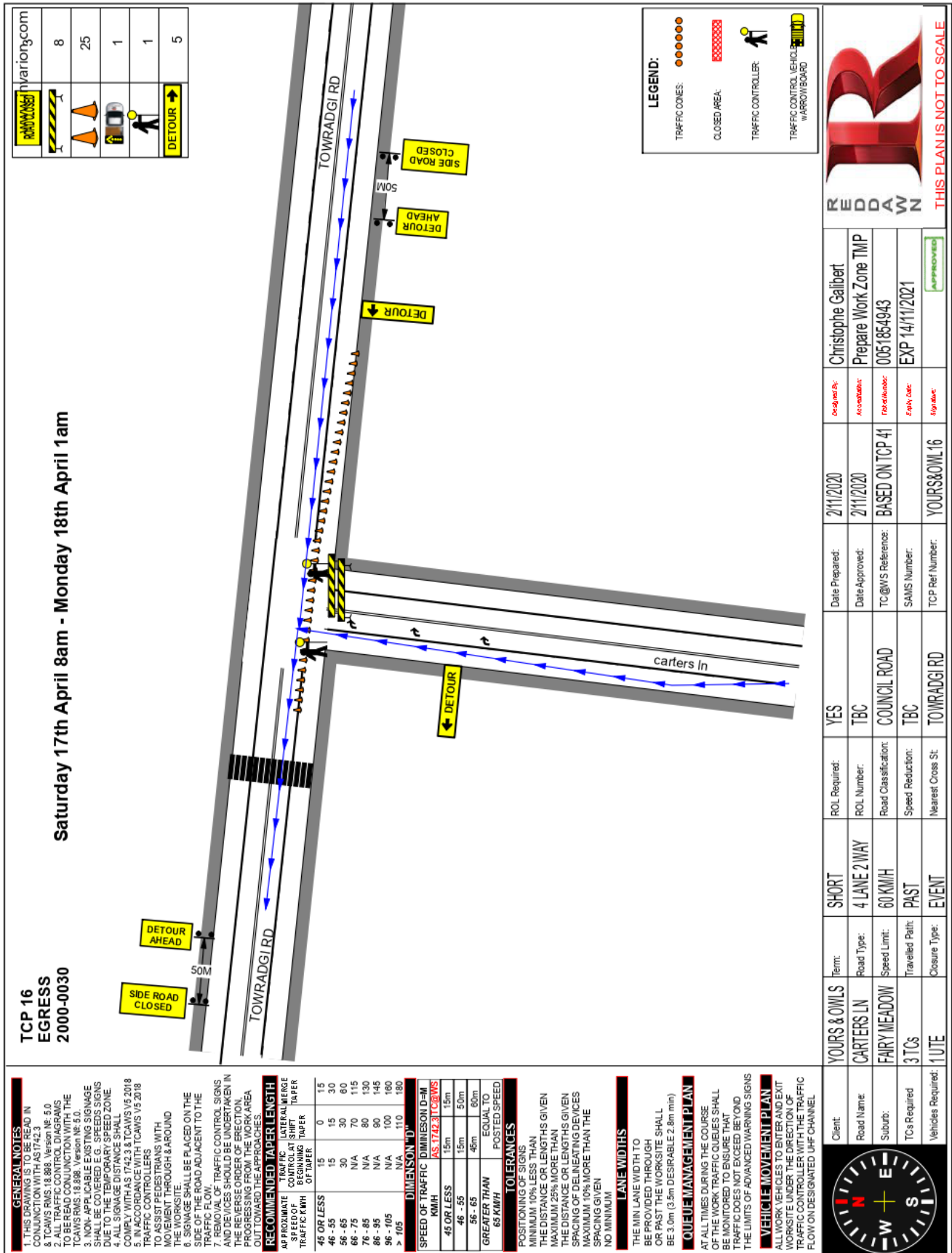


## Attachment 1 - Yours & Owls - Page 13 of 21






## Attachment 1 - Yours & Owls - Page 15 of 21

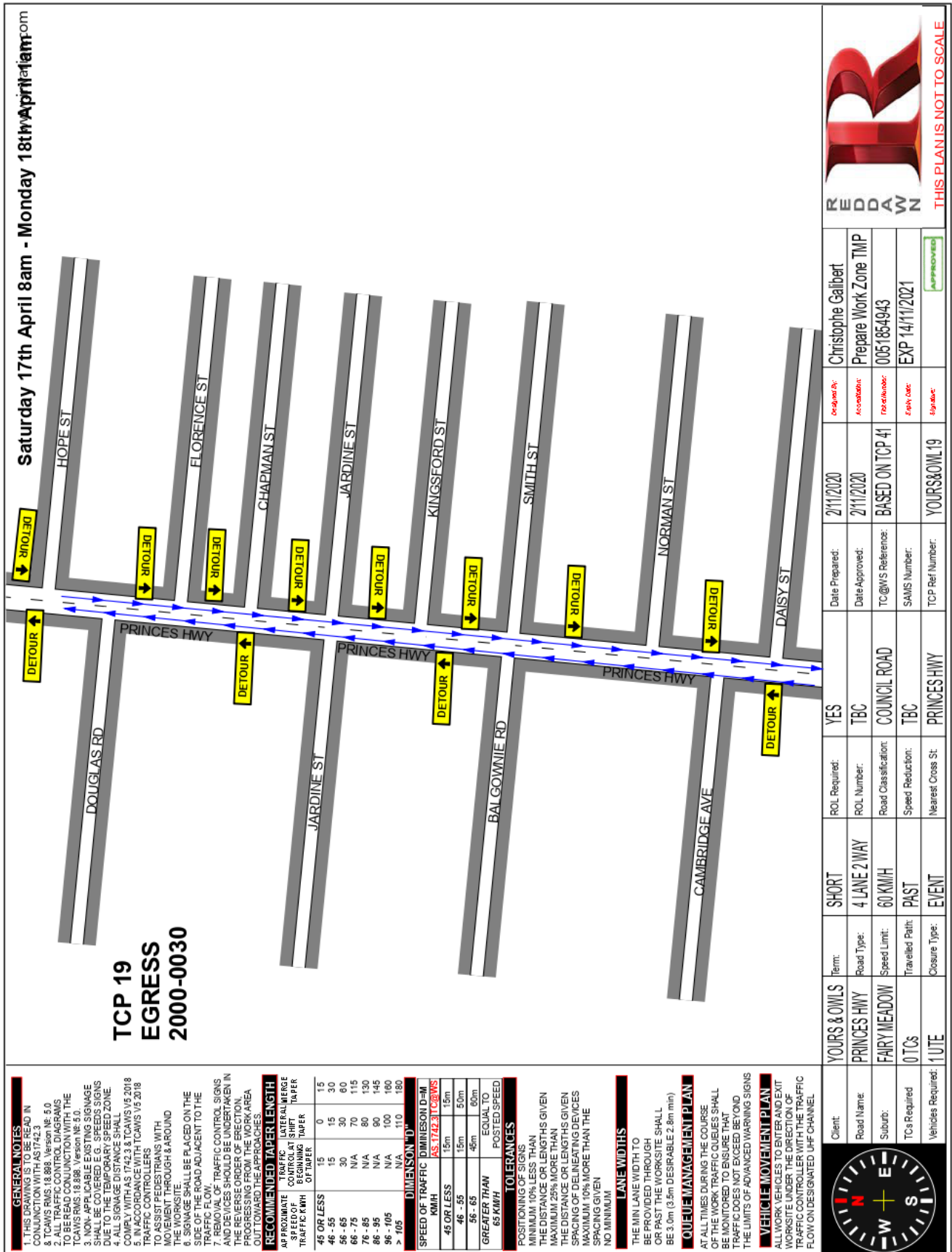


	Client:	YOURS & OWLS	Term:	SHORT	ROL Required:	YES	Date Prepared:	2/11/2020	Designed By:	Christophe Galibert
	Road Name:	TOWRADG RD	Road Type:	4 LANE 2 WAY	ROL Number:	TBC	Date Approved:	2/11/2020	As submitted:	Prepare Work Zone TMP
	Suburb:	FAIRY MEADOW	Speed Limit:	60 KM/H	Road Classification:	COUNCIL ROAD	TC@GWS Reference:	BASED ON TCP 41	Ref of Number:	0051854943
	TCs Required	0 TCs	Travelled Path:	PAST	Speed Reduction:	TBC	SAMS Number:		Expiry Date:	EXP 14/11/2021
	Vehicles Required:	1 UTE	Closure Type:	EVENT	Nearest Cross St:	MEMORIAL DR	TCP Ref Number:	YOURS&OWLS17	Signature:	

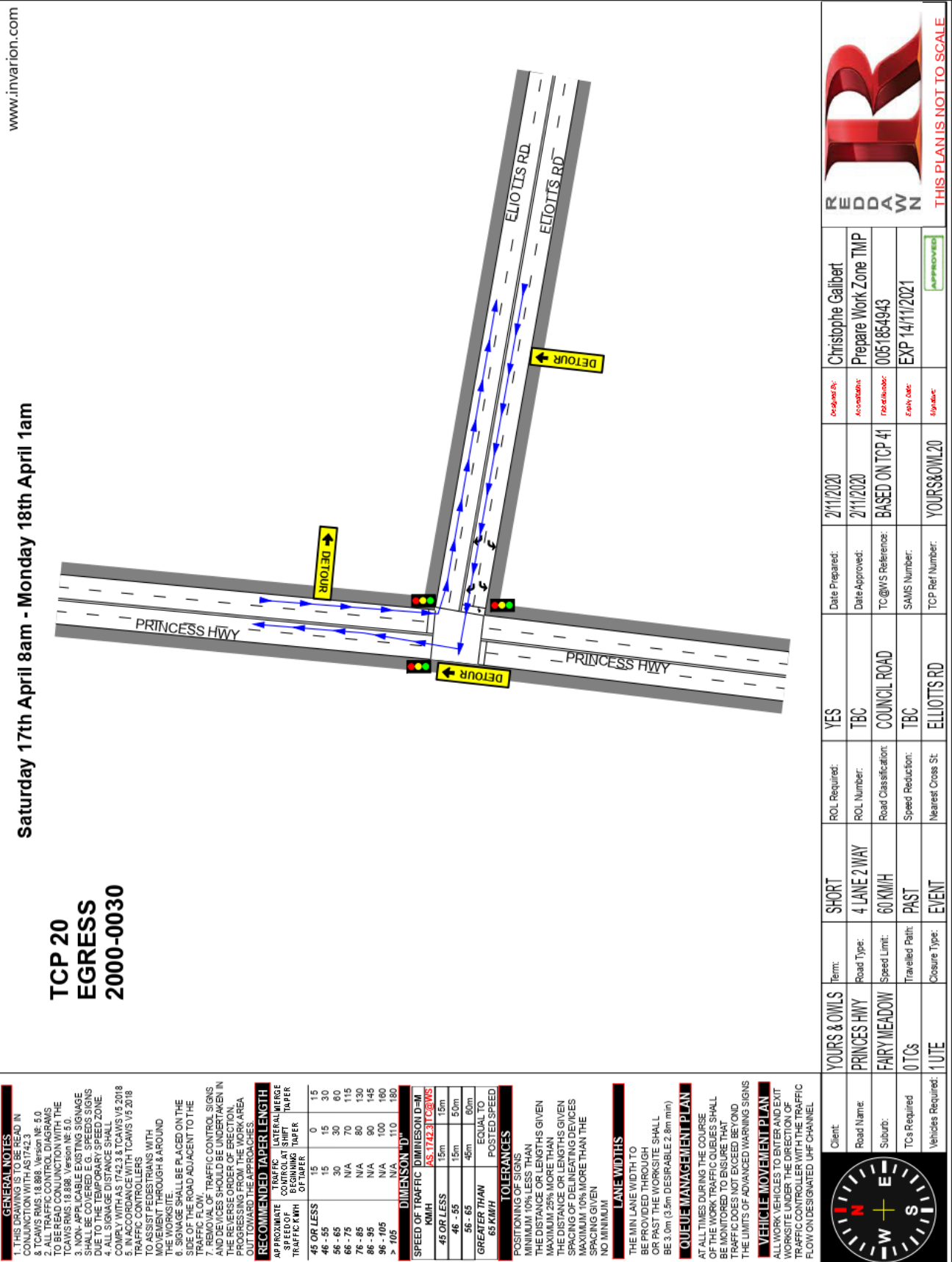
# Attachment 1 - Yours & Owls - Page 17 of 21



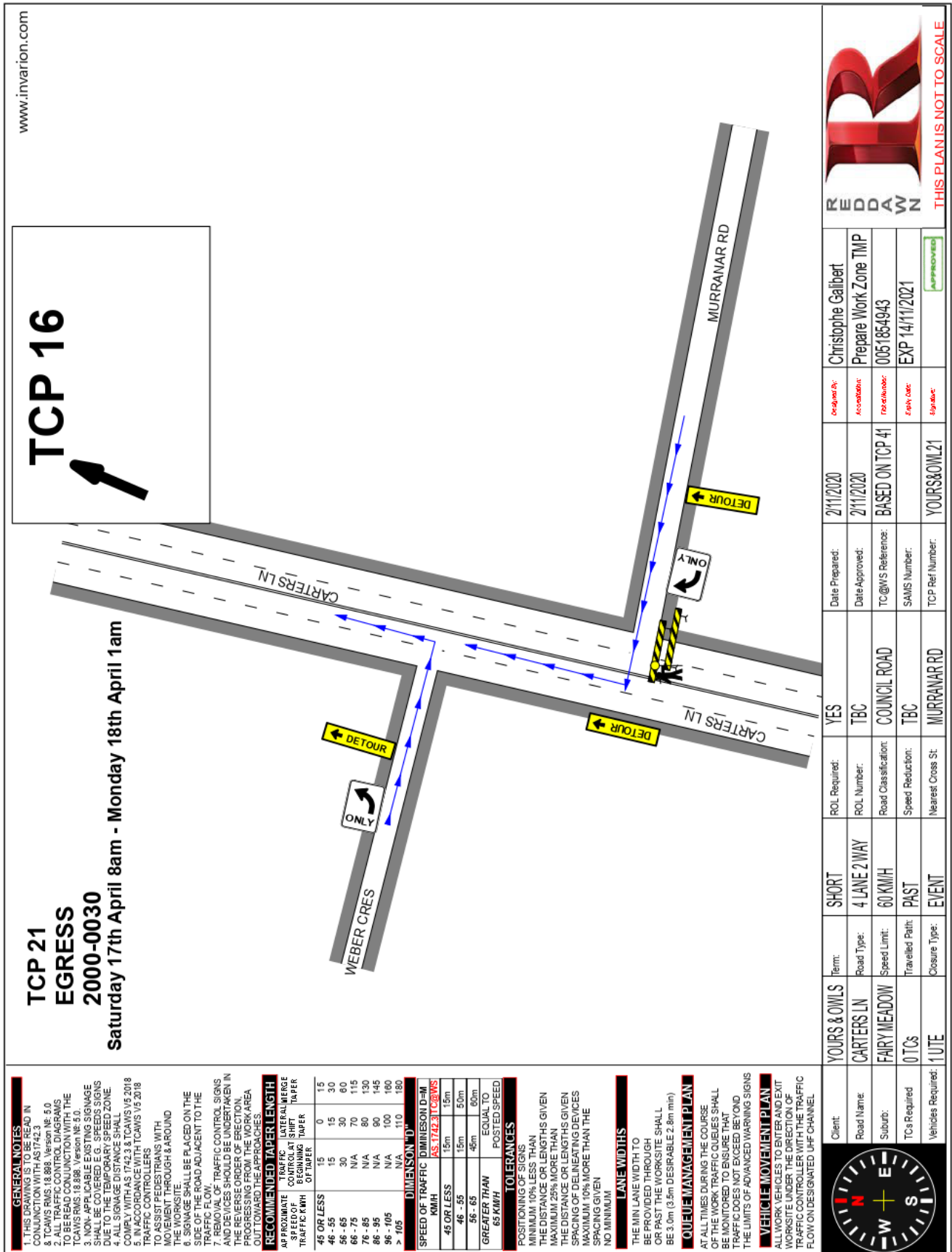
# Attachment 1 - Yours & Owls - Page 18 of 21



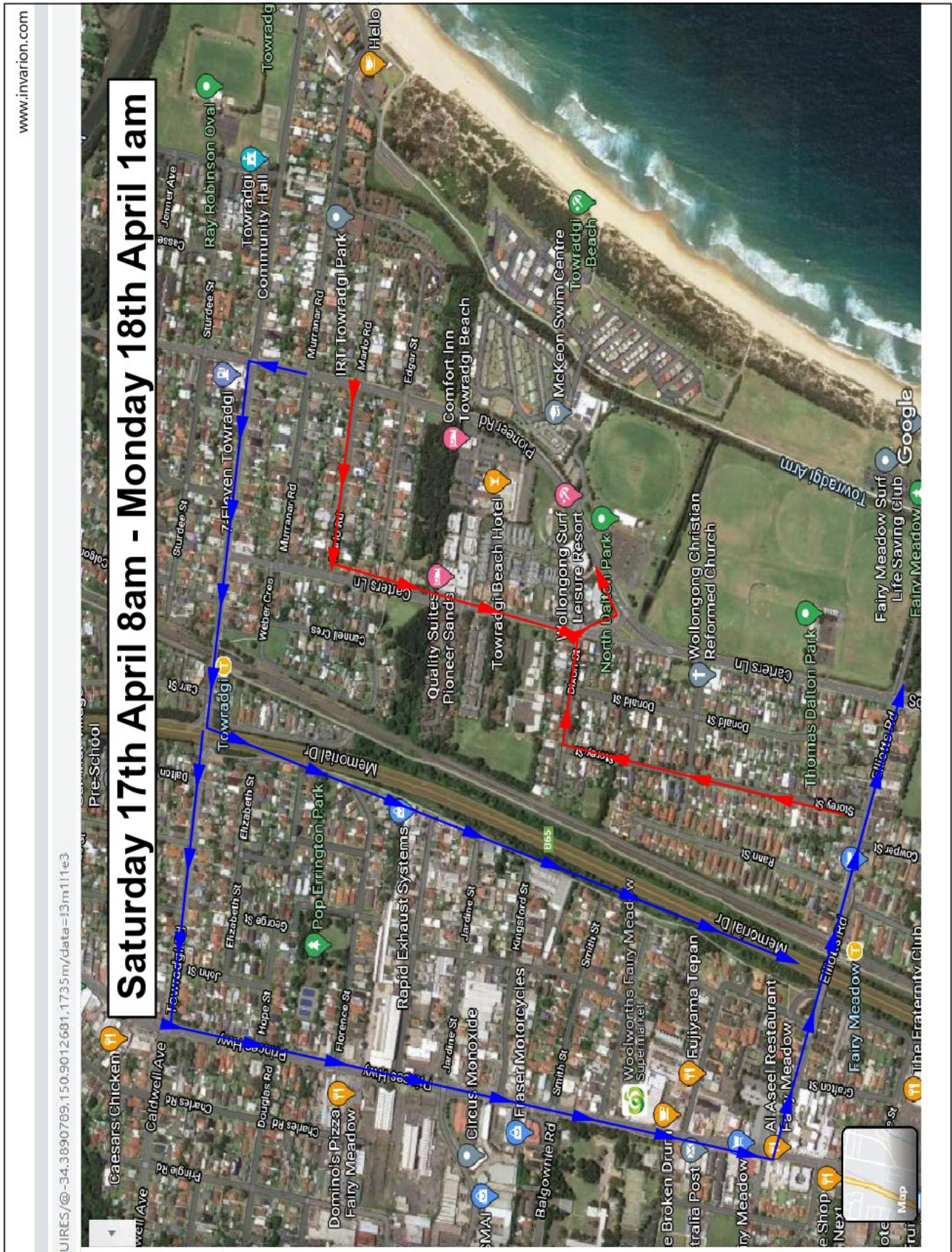
# Attachment 1 - Yours & Owls - Page 19 of 21



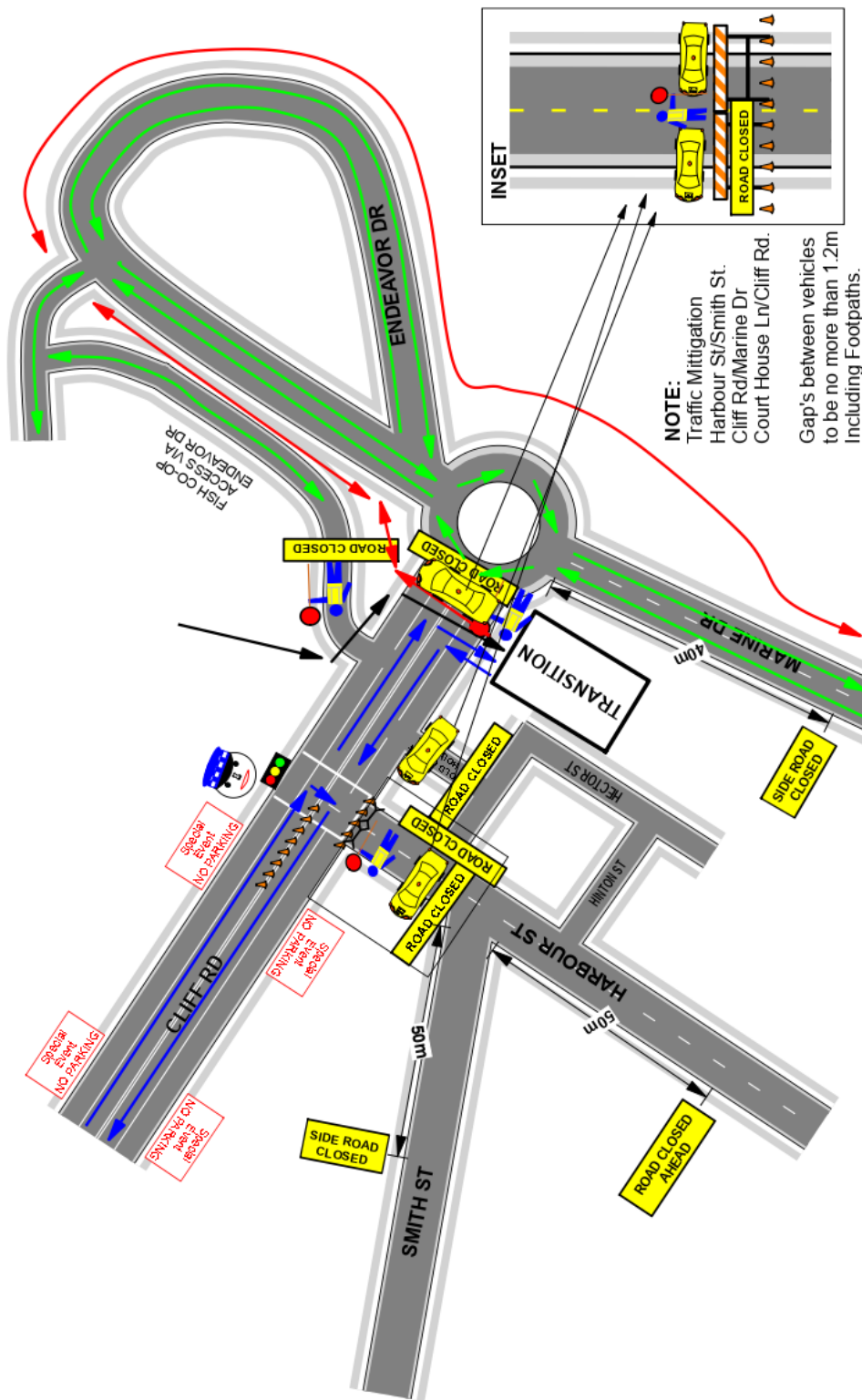
# Attachment 1 - Yours & Owls - Page 20 of 21



## Attachment 1 - Yours & Owls - Page 21 of 21



www.invarion.com



**Date:** 11 APR 2021      **Author:** Sarah Hallam      **TMP No:** TriTheGong Triathlon  
**Road Type:** 2L 2W      **Road Speed:** 40kph      **TCP No:** TTGTF-2021 Plan 1

**Comments:**  
'Special Event No Parking' to be in place from Saturday 10th at 4:30pm


Prepared & Signed by

Sarah Hallam  
Prepare Work Zone  
TMP

Cert No: 0051680639  
phone: 0475 008 153

*Sarah Hallam*

Prepared by: Sarah Hallam  
Working for: Transport for Wales  
Date: 01/11/2023  
Location: M40 J16  
Signed: Sarah Hallam



**Transport  
Roads & Maritime  
Services**  
NSW  
The Department of Transport, Roads & Maritime Services  
carries inspectors on Traffic Inspectors

**GRAHAM  
MALLAN**  
Inspector  
1850-432621

**LEGEND**

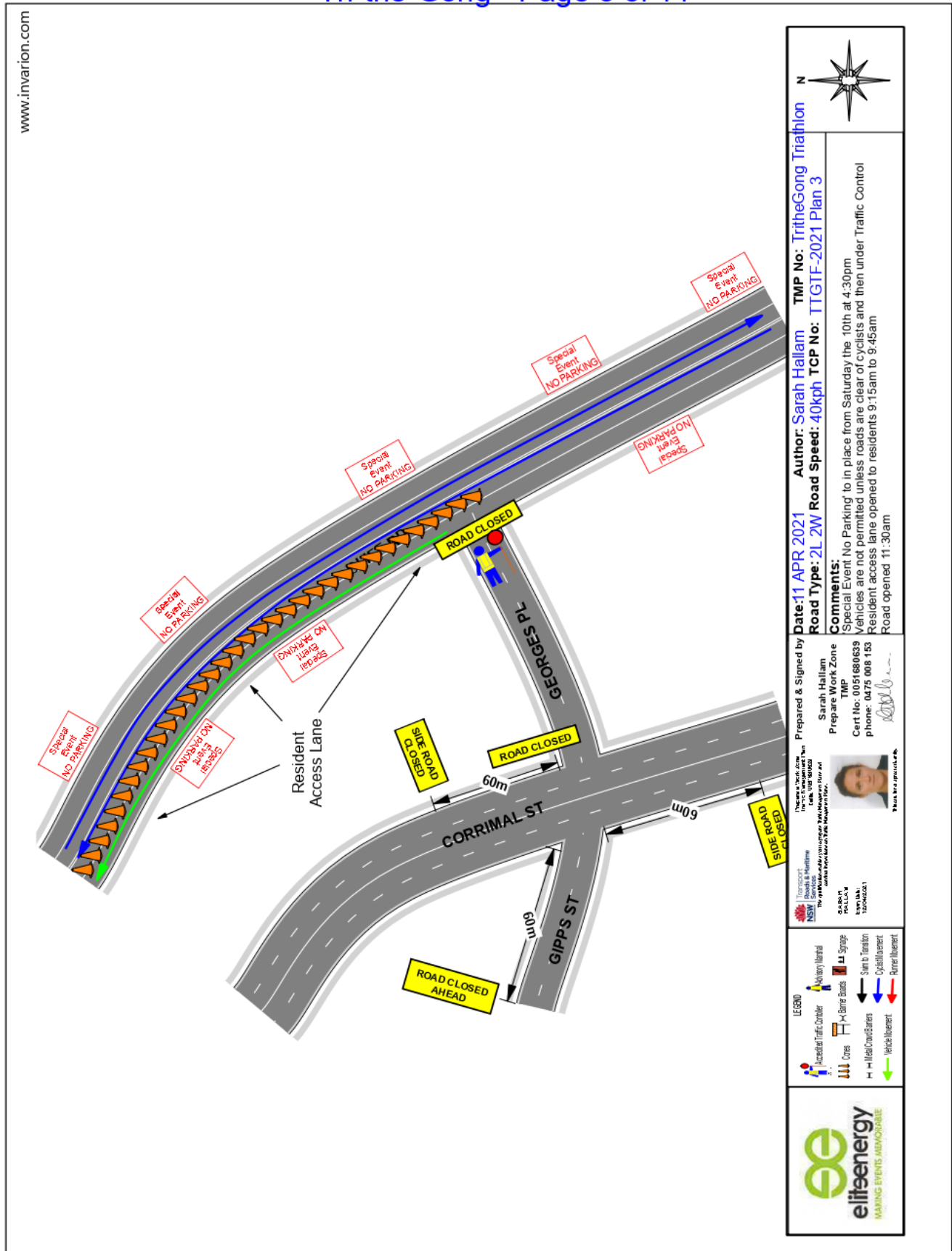
- Accesible Traffic Controller
- Advisory Marshal
- Cones
- Barrier Boards
- Signage
- Swim to Transition
- Cyclist Movement



e-litenergy  
MAKING EVENTS MEMORABLE

[illegible]

Tri-the-Gong - Page 3 of 11



www.invarion.com

Map of the triathlon route in Perth, showing streets like Bourke St, Corral St, Blacket St, Cliff Rd, and George Hanley Dr. The map includes waterfills, road closures, and traffic control points. A legend identifies symbols for traffic controllers, cones, barriers, and various signs. A sidebar contains event details, a prepared and signed by section, and logos for sponsors like elitenenergy and the City of Perth.

Map details:

- Streets: Bourke St, Corral St, Blacket St, Cliff Rd, George Hanley Dr, Bode Ave, Pleasant Ave, Kembla St.
- Waterfills: 20m each waterfills, 100m of waterfills, 12m of waterfills.
- Road Closures: ROAD CLOSED AHEAD, ROAD CLOSED, ROAD CLOSED ONLY.
- Signs: NO RIGHT TURN, NO PARKING, SPECIAL EVENT IN PROGRESS.
- Other: TC to direct people leaving carpark, STOP/SLOW ONE WAY ENTRY/EXIT STEWART PARK.

Legend:

- Authorized Traffic Controller
- Cones
- Barriers
- Signage
- Sign to Transition
- Cyclist Movement
- Vehicle Movement

Event Details:

- Date: 11 APR 2021
- Author: Sarah Hallam
- TMP No: TriheGong Triathlon
- Road Type: 2L 2W Road Speed: 40kph
- TCP No: TTGTF-2021 Plan 4

Prepared & Signed by:

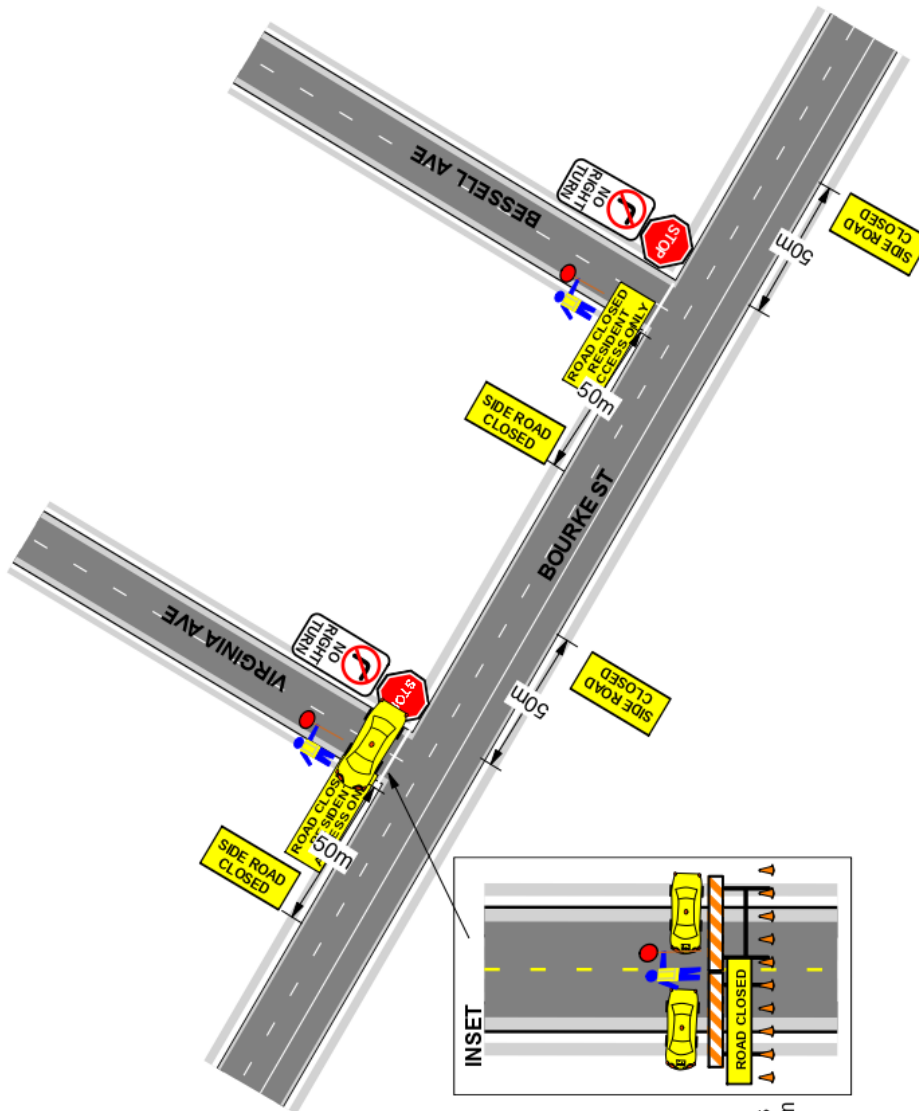
- Sarah Hallam
- Prepare Work Zone
- Cert No: 151680539
- Phone: 0475 008 153

Logos:

- elitenenergy
- MAKING EVENTS AMBICOMABLE
- City of Perth
- Perth & Kinross
- Perth & Kinross

## Tri-the-Gong - Page 5 of 11


www.invarion.com







**NOTE:**  
Traffic Mitigation  
Virginia Ave/Bourke St.  
Gap's between vehicles  
to be no more than 1.2m  
Including Footpaths.



		<p><b>LEGEND</b></p> <ul style="list-style-type: none"> <li>Headstart Traffic Control</li> <li>Voluntary Marshal</li> <li>Barrier Buoys</li> <li>Signage</li> <li>Cones</li> <li>Stem to Transition</li> <li>Med Crowd Barriers</li> <li>Cyclist Movement</li> <li>Vehicle Movement</li> <li>Runoff Movement</li> </ul>	
<p><b>Prepared &amp; Signed by</b> Sarah Hallam Prepares Work Zone TMP Cert No: 0051680639 phone: 0475 008 153</p> 		<p><b>Date:</b> 11 APR 2021 <b>Author:</b> Sarah Hallam <b>TMP No:</b> TriTheGong Triathlon <b>Road Type:</b> 2L 2W Road Speed: 40kph <b>TCP No:</b> TTGTF-2021 Plan 5</p>	
<p><b>Comments:</b></p>			



 <b>elifeenergy</b> <small>MAKING EVENTS MEMORABLE</small>	<b>LEGEND</b>  Traffic Controller  Marshals  Cones  Barrier Booth  Signage  Staircase  Wheel Crowd Barriers  Cyclist Movement  Vehicle Movement  Runoff Movement	 <b>Transport NSW</b> <small>ROADS &amp; MARITIME</small> <small>THE STRATEGIC ROAD AND MARITIME DEVELOPMENT AUTHORITY</small>	 <small>Ms Sarah A. Halliam          Director          14/06/2021 10:00 AM          14/06/2021 10:00 AM</small>	Prepared & Signed by Sarah Halliam Prepare Work Zone	TMP Cert No: 0051680639 Phone (0475) 008 153 	Date: 11 APR 2021 Author: Sarah Halliam Road Type: 2L 2W Road Speed: 60kph TMP No: TTGTF-2021 Plan 6	
---	---	--	---	--	---	--	---


























































































































































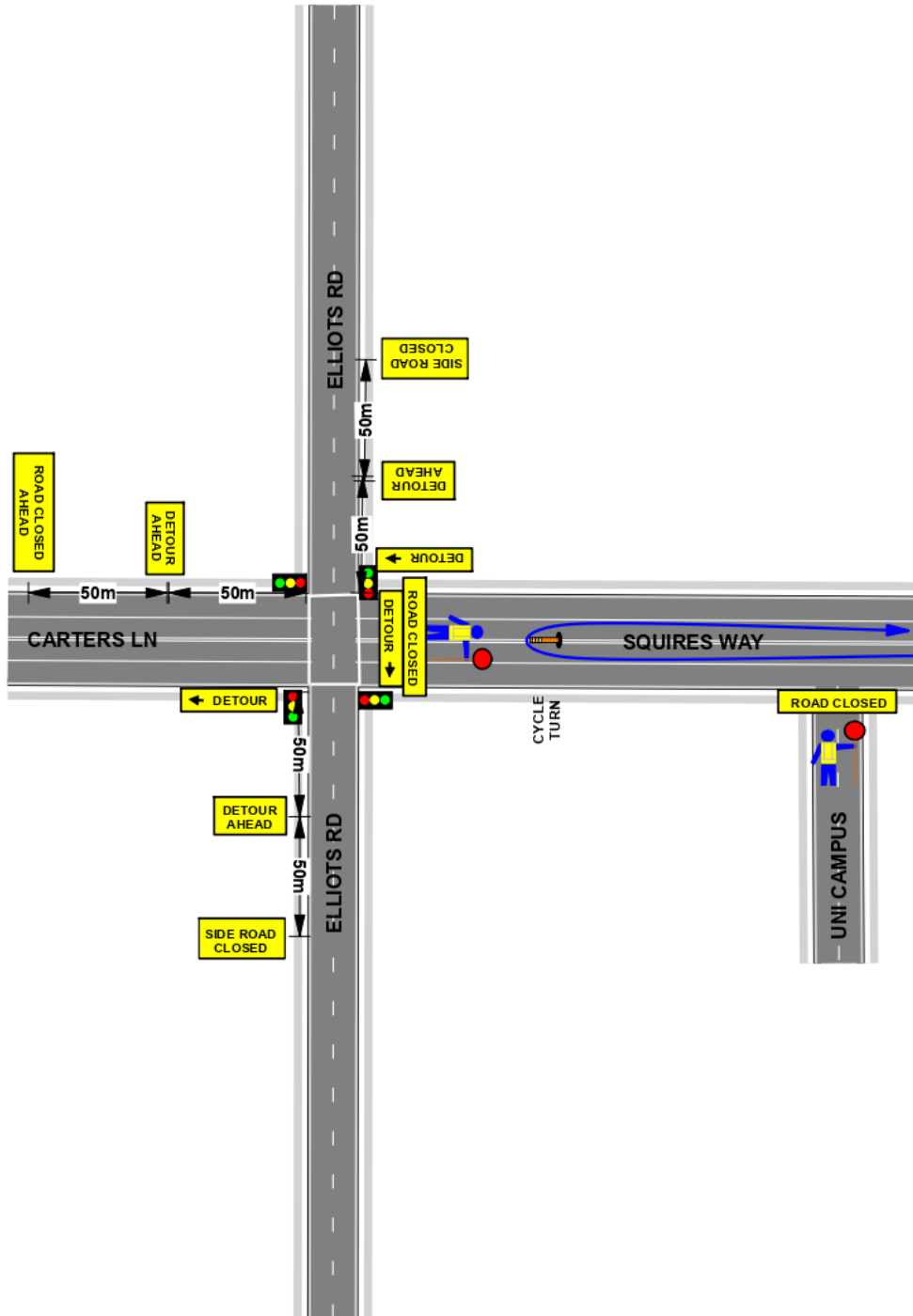






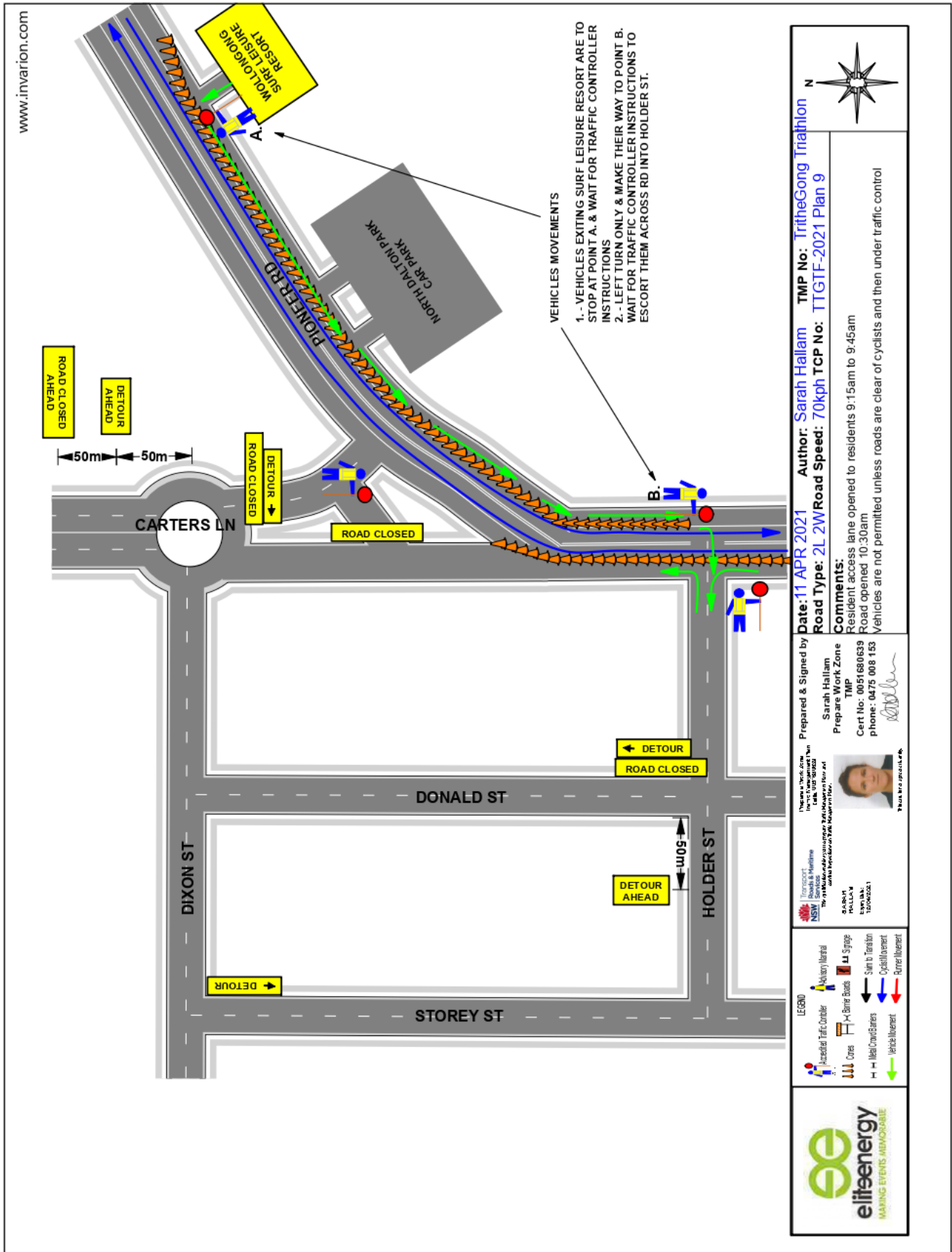
## Tri-the-Gong - Page 8 of 11

www.invarion.com

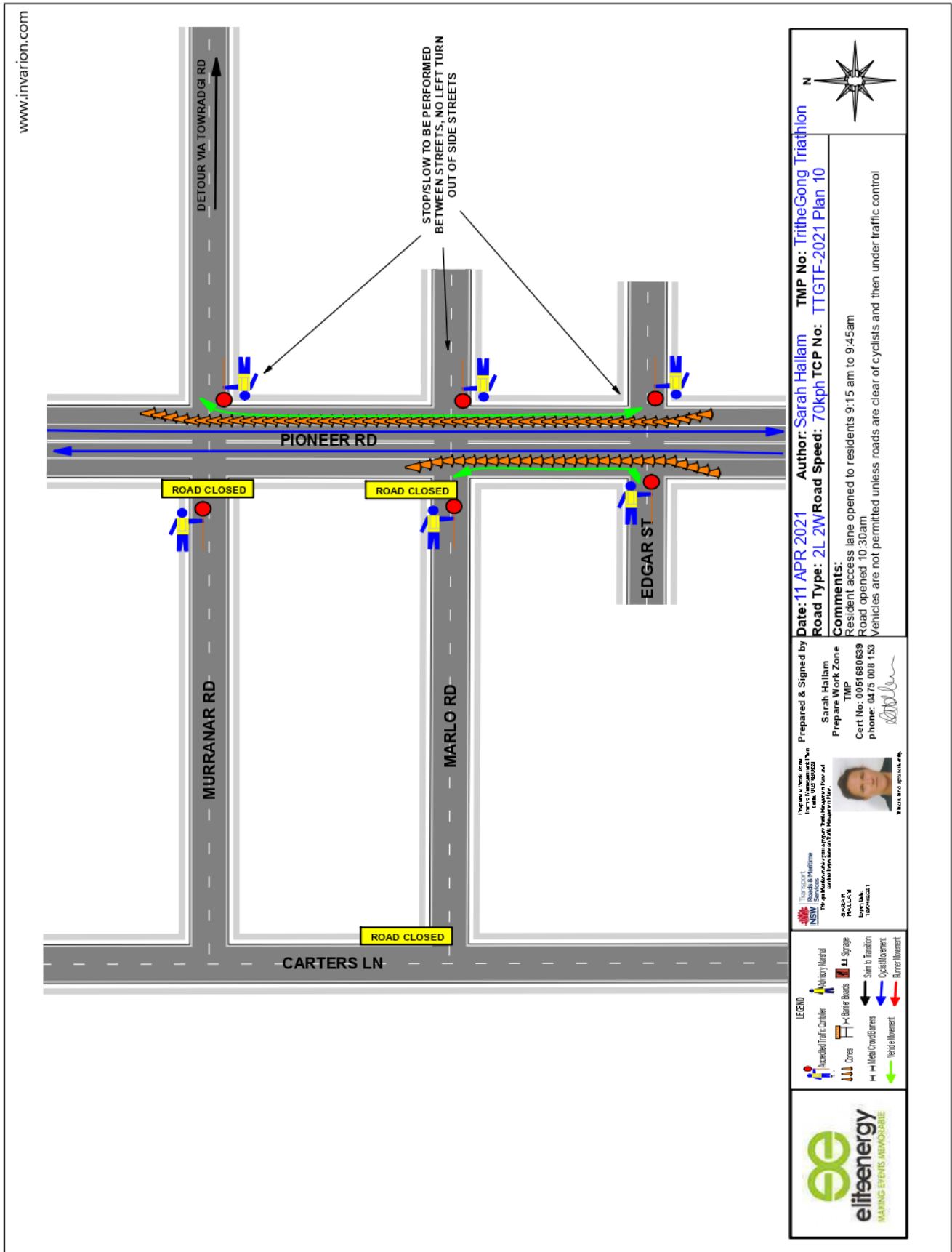


	
<p>Prepared &amp; Signed by: <b>Sarah Hallam</b> Author: <b>Sarah Hallam</b> TMP No: <b>TriTheGong Triathlon</b>          Date: <b>11 APR 2021</b> Road Type: <b>2L 2W</b> Road Speed: <b>70kph</b> TCP No: <b>TTGTF-2021 Plan 8</b></p>	
<p>Comments:          Super Sprint &amp; TryaTri bike turn only          This plan to be in place by 10:30am</p>	
<p>Prepared &amp; Signed by:          Sarah Hallam          Prepare Work Zone          Cert No: 0051680639          phone: 0475 008 153</p>	<p>Signature: </p>
<p>NSW          Roads &amp; Maritime          The NSW Government          2020-21          1000000001</p>	<p>Signature: </p>
<p>LEGEND</p> <ul style="list-style-type: none"> <li>Accelerated Traffic Control</li> <li>Barrier Boards</li> <li>Cones</li> <li>Head Crowd Barriers</li> <li>Vehicle Movement</li> <li>Signage</li> <li>Sign to Transition</li> <li>Cyclist Movement</li> <li>Purser Movement</li> </ul>	<p>elitsenergy          MAKING EVENTS MEMORABLE</p>

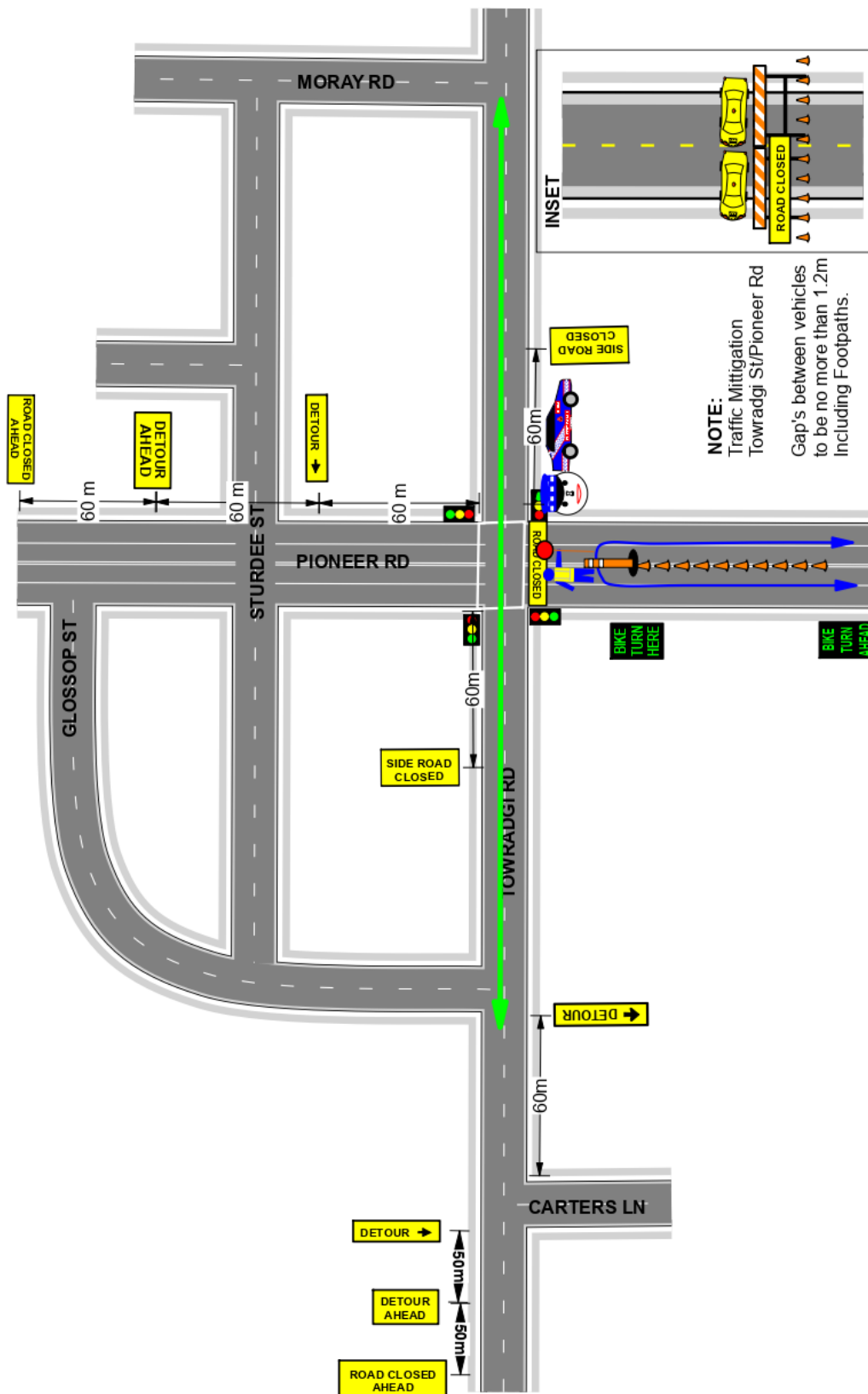
# Tri-the-Gong - Page 9 of 11



## Tri-the-Gong - Page 10 of 11



www.invarion.com



**Date:** 11 APR 2021      **Author:** Sarah Hallam      **TMP No:** TriTheGong Triathlon  
**Road Type:** 2L 2W Road Speed: 70kph      **TCP No:** TTGTF-2021 Plan 11

Prepared & Signed by  
**Sarah Hallam**  
 Prepare Work Zone  
 TMP  
 Cert No: 0051680639  
 phone: 0475 008 153



*Sarah Hallam*

**Transport  
Roads & Maritime  
Services**  
The 19th World Undersea Tunnel Project  
Central Europe-Balkan-Turkey Motorway

**BRUNN  
PALLAS**  
Ergon Ltd.  
1250-4330-1

**LEGEND**

- Accredited Traffic Controller
- Advisory Marshal
- Cones
- Barrier Boats
- Synage
- Swim to Transition
- Cyclist Movement
- Runner Movement
- Hand-e Movement
- Mass Crowd Barriers



**elitsenergy**  
IMAGING EVENTS MEMORABLE