

Wollongong City Council

A3 Map Book Series

Rating Category

This map series is published by Wollongong Council, Spatial Services.

This series displays Property Address numbers.

The series covers most of the Wollongong LGA, subject to data availability. For production purposes, the maps are assembled at approx. 1:6200.

Individual update sheets may be viewed on Council's website at any time.

NOTE: The processes involved in generating this product have been fully automated and as a result, some information may be omitted or poorly presented. Where possible, the database is being amended to improve the final presentation.

Cadastral boundaries shown are the legal representation, not the physical.

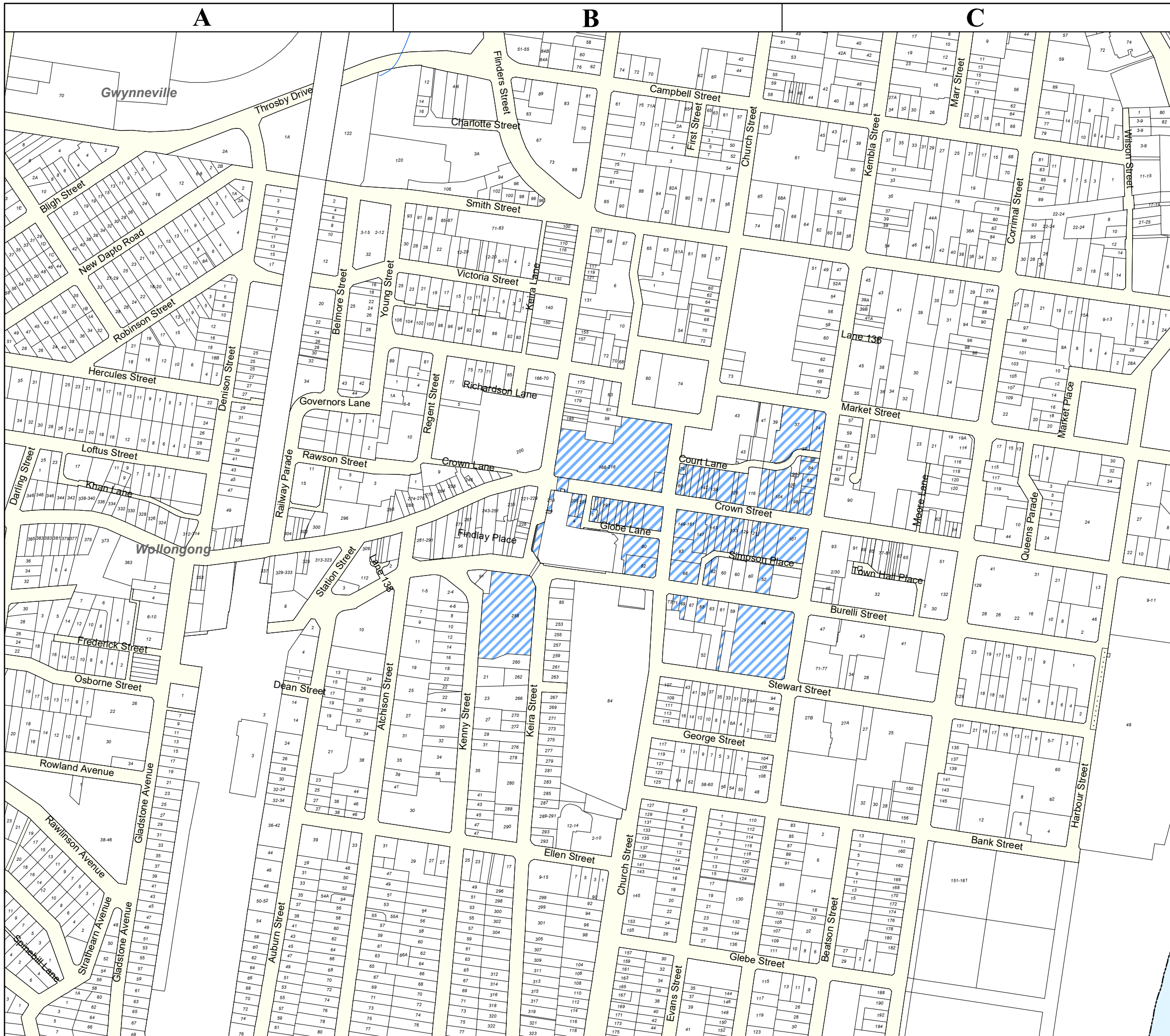
The recording of Rating Categories has been compiled from Council's Rates Register. However, no guarantee can be given that the Rating Categories are completely accurate and enquiries about Rating Categories should be directed to Councils Finance Division.

No liability will be accepted for any inaccuracy in the information depicted.



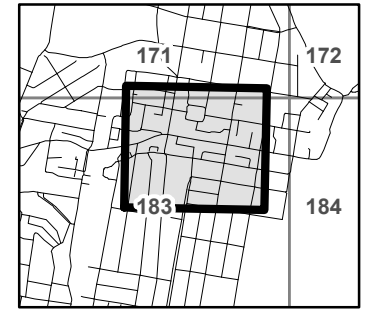
If you wish to make any comments, or receive further information, please contact Spatial Services on:
 Phone: (02) 4227 7111
 Fax: (02) 4228 8153
 Email: council@wollongong.nsw.gov.au






City Centre

Key to adjoining maps



 Wollongong Mall Rate (since 1987)




wollongong
city of innovation

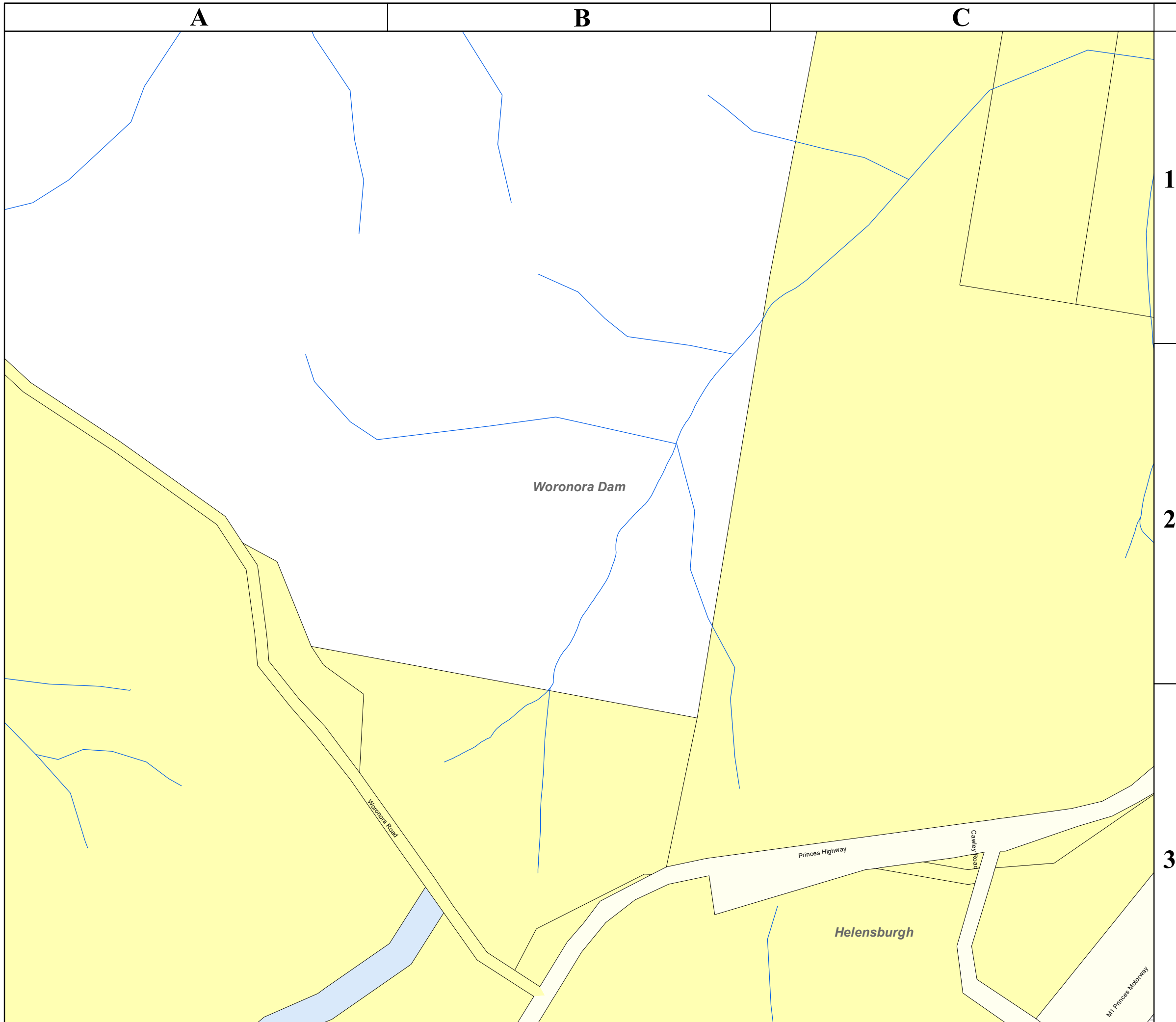
9/04/2024

While every effort has been made to ensure the highest possible quality of data, no liability will be accepted for any inaccuracy of the information shown.

Copyright © Wollongong City Council, Mapping Services Section

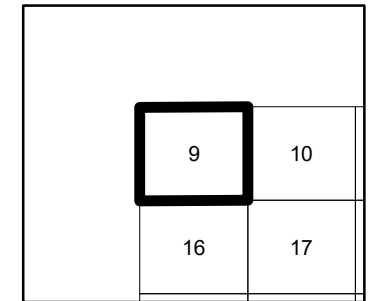
GIS Ref: A3MapBookRatesEdition-CityCentrePage_2024_mxd





9

Key to adjoining maps



- Strata Title
- Non Rateable
- Farmland
- Mining
- Residential
- Business Ordinary
- Business Commercial
- 3(C) Regional Business
- Business Light Industrial
- Business Heavy Industrial
- Business Heavy I Activity 1
- Mixed Development
- Unavailable at time of print



wollongong
city of innovation
9/04/2024

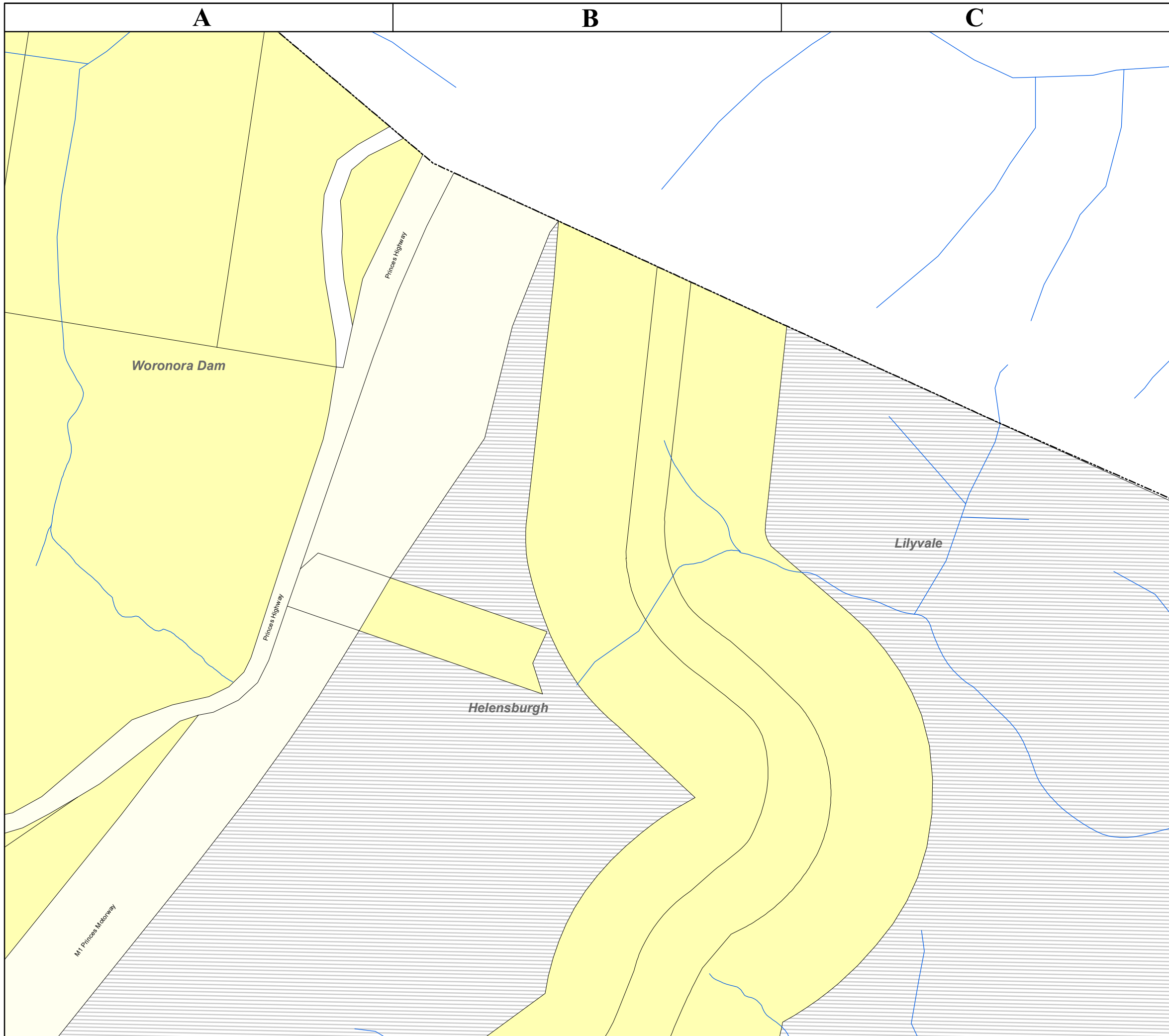
While every effort has been made to ensure the highest possible quality of data, no liability will be accepted for any inaccuracy of the information shown.
Copyright © Wollongong City Council, Mapping Services Section
GIS Ref: A3MapBookRatesEdition_2024.mxd



1

2

3



10

Key to adjoining maps

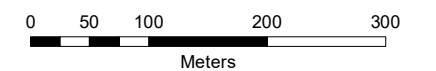
9	10	11
16	17	18

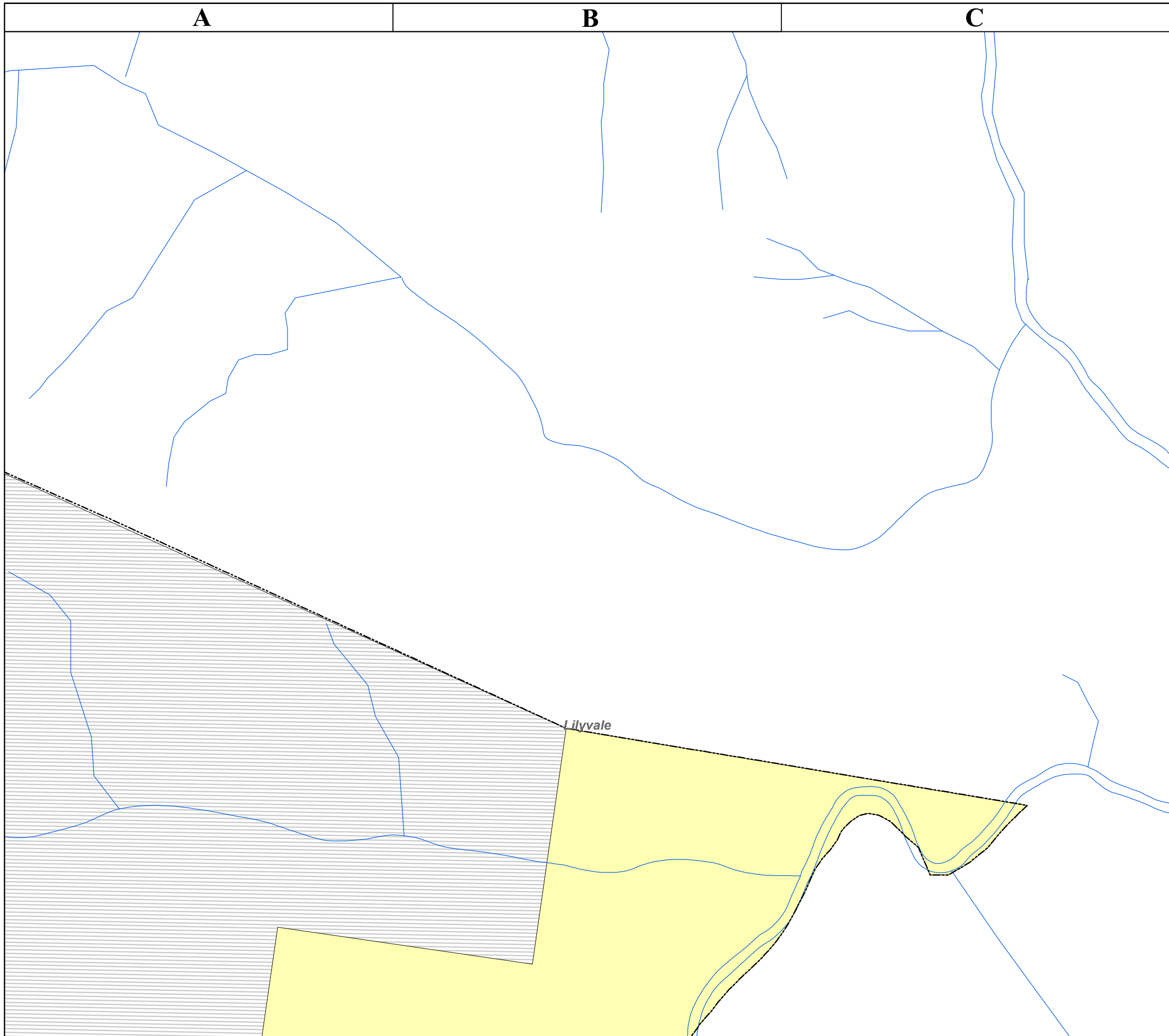
- Strata Title
- Non Rateable
- Farmland
- Mining
- Residential
- Business Ordinary
- Business Commercial
- 3(C) Regional Business
- Business Light Industrial
- Business Heavy Industrial
- Business Heavy I Activity 1
- Mixed Development
- Unavailable at time of print



wollongong
city of innovation
9/04/2024

While every effort has been made to ensure the highest possible quality of data, no liability will be accepted for any inaccuracy of the information shown.
Copyright © Wollongong City Council, Mapping Services Section
GIS Ref: A3MapBookRatesEdition_2024.mxd





A

B

C

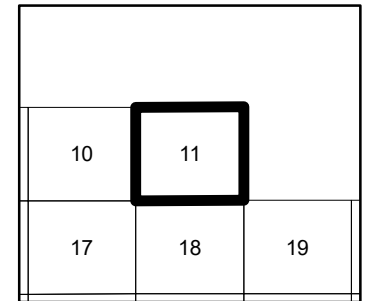
1

2

3

11

Key to adjoining maps




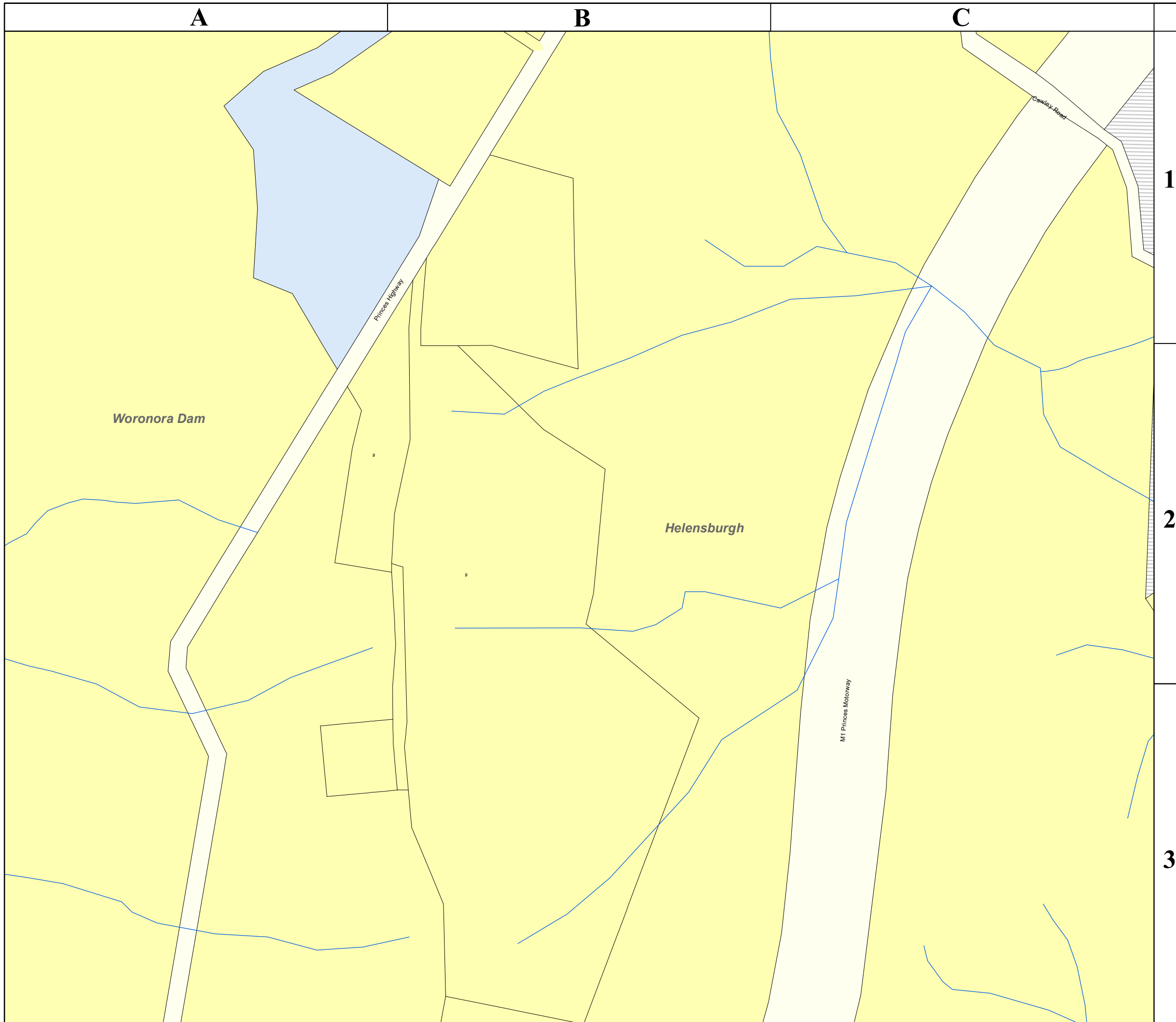
-  Strata Title
-  Non Rateable
-  Farmland
-  Mining
-  Residential
-  Business Ordinary
-  Business Commercial
-  3(C) Regional Business
-  Business Light Industrial
-  Business Heavy Industrial
-  Business Heavy I Activity 1
-  Mixed Development
-  Unavailable at time of print



wollongong
city of innovation
9/04/2024

While every effort has been made to ensure the highest possible quality of data, no liability will be accepted for any inaccuracy of the information shown.
Copyright © Wollongong City Council, Mapping Services Section
GIS Ref: A3MapBookRatesEdition_2024.mxd





16

Key to adjoining maps


9	10
16	17
25	26

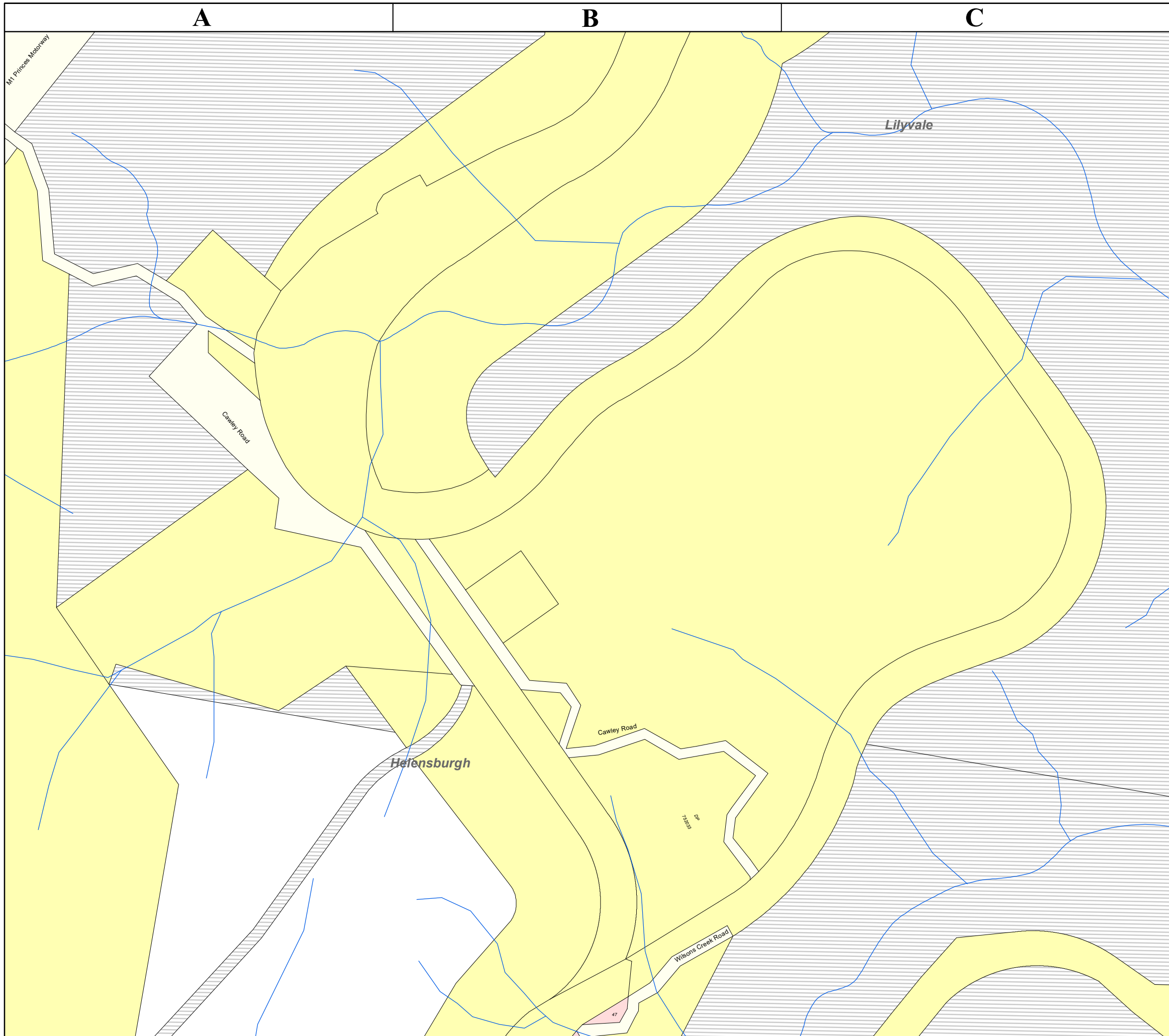
-  Strata Title
-  Non Rateable
-  Farmland
-  Mining
-  Residential
-  Business Ordinary
-  Business Commercial
-  3(C) Regional Business
-  Business Light Industrial
-  Business Heavy Industrial
-  Business Heavy I Activity 1
-  Mixed Development
-  Unavailable at time of print



wollongong
city of innovation
9/04/2024

While every effort has been made to ensure the highest possible quality of data, no liability will be accepted for any inaccuracy of the information shown.
Copyright © Wollongong City Council, Mapping Services Section
GIS Ref: A3MapBookRatesEdition_2024.mxd





17

Key to adjoining maps

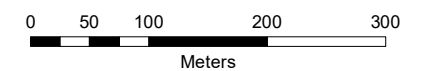
9	10	11
16	17	18
25	26	27

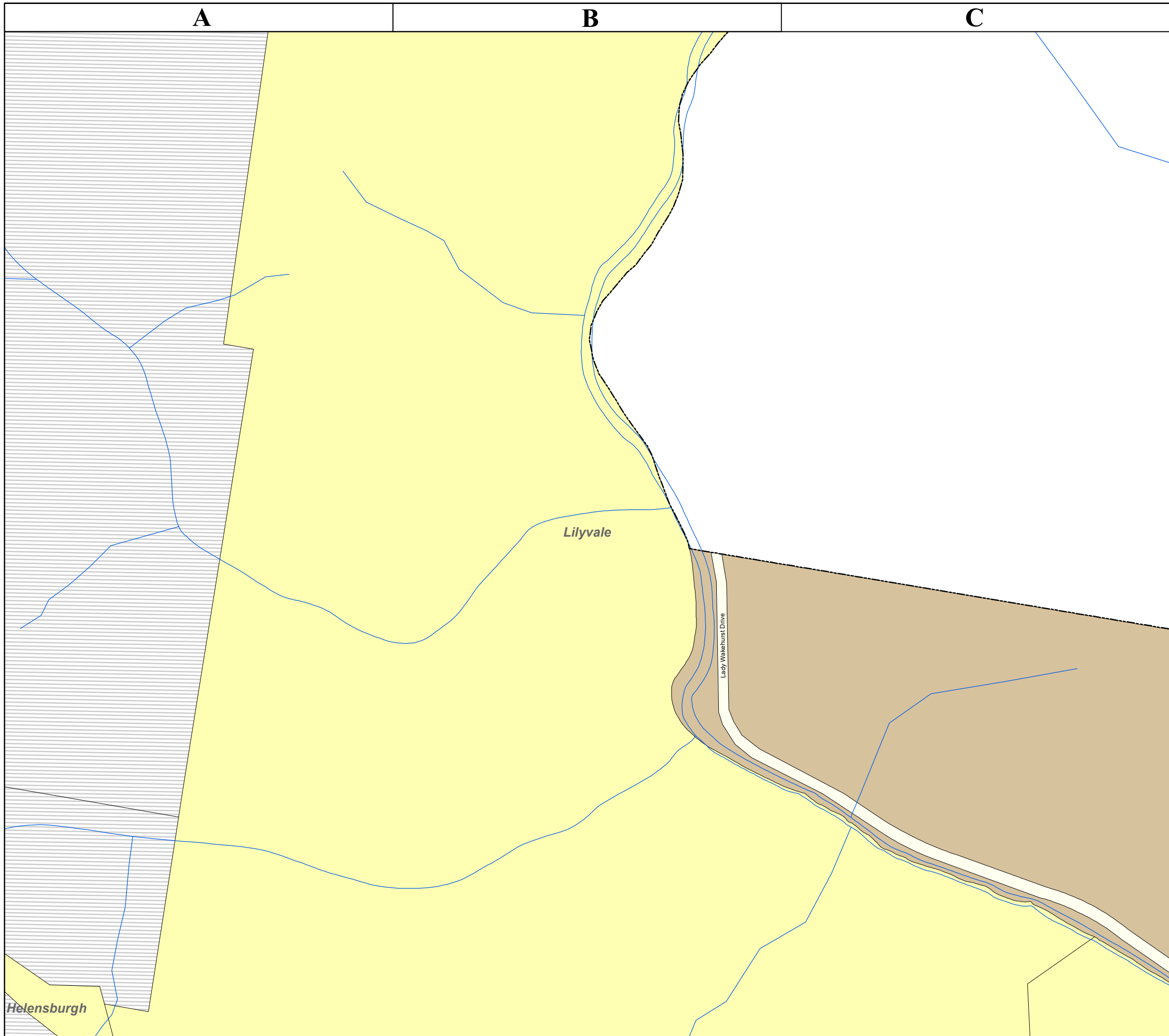
- Strata Title
- Non Rateable
- Farmland
- Mining
- Residential
- Business Ordinary
- Business Commercial
- 3(C) Regional Business
- Business Light Industrial
- Business Heavy Industrial
- Business Heavy I Activity 1
- Mixed Development
- Unavailable at time of print



wollongong
city of innovation
9/04/2024

While every effort has been made to ensure the highest possible quality of data, no liability will be accepted for any inaccuracy of the information shown.
Copyright © Wollongong City Council, Mapping Services Section
GIS Ref: A3MapBookRatesEdition_2024.mxd





18

Key to adjoining maps

10	11	
17	18	19
26	27	28

- Strata Title
- Non Rateable
- Farmland
- Mining
- Residential
- Business Ordinary
- Business Commercial
- 3(C) Regional Business
- Business Light Industrial
- Business Heavy Industrial
- Business Heavy I Activity 1
- Mixed Development
- Unavailable at time of print

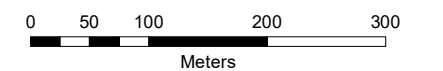


wollongong
city of innovation

9/04/2024

While every effort has been made to ensure the highest possible quality of data, no liability will be accepted for any inaccuracy of the information shown.

Copyright © Wollongong City Council, Mapping Services Section
GIS Ref: A3MapBookRatesEdition_2024.mxd



A

B

C

19

Key to adjoining maps

11		
18	19	20
27	28	29

1

2

3

Palona

Lilyvale

Lady Wakehurst Drive

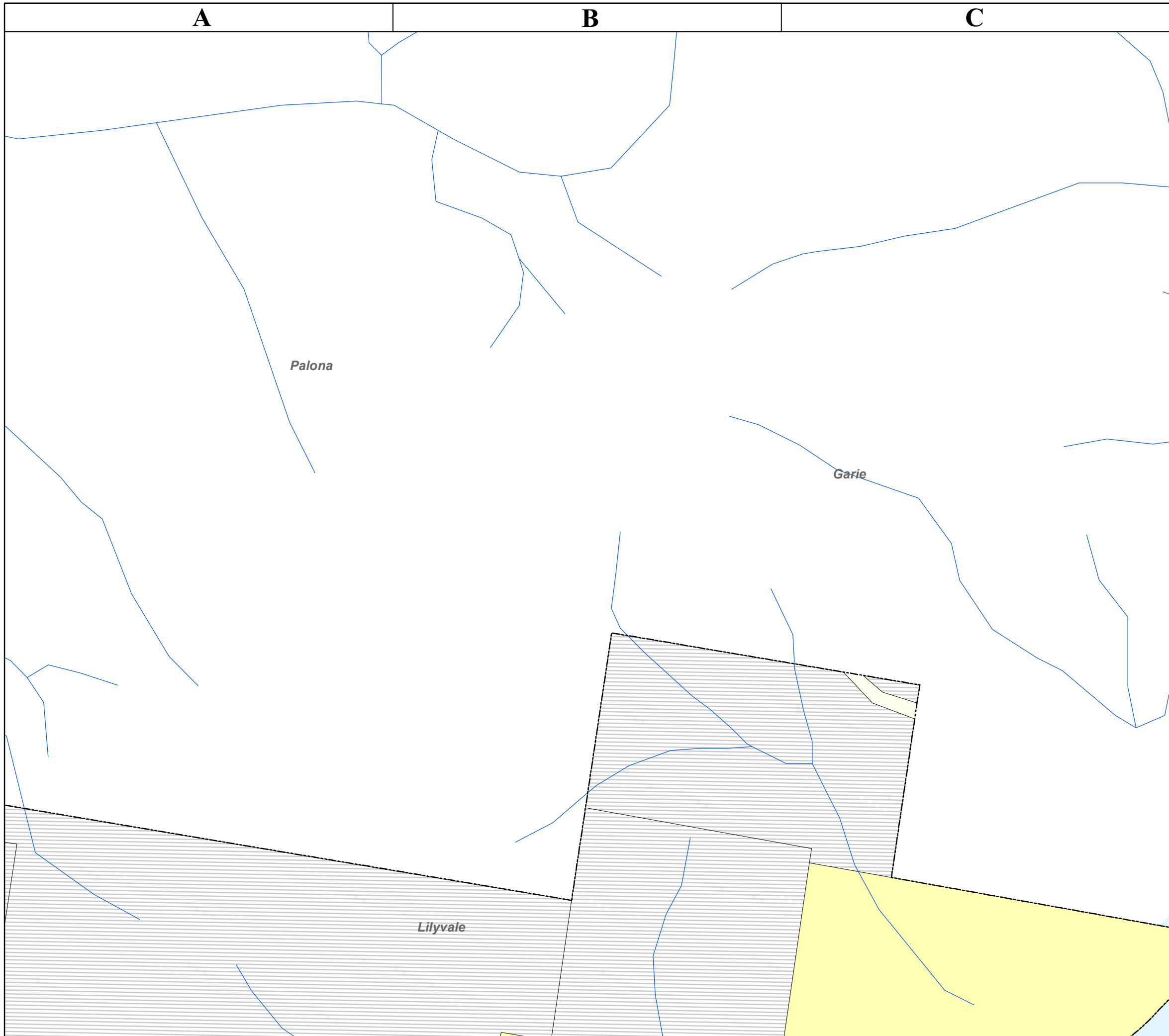
-  Strata Title
-  Non Rateable
-  Farmland
-  Mining
-  Residential
-  Business Ordinary
-  Business Commercial
-  3(C) Regional Business
-  Business Light Industrial
-  Business Heavy Industrial
-  Business Heavy I Activity 1
-  Mixed Development
-  Unavailable at time of print



wollongong
city of innovation
9/04/2024

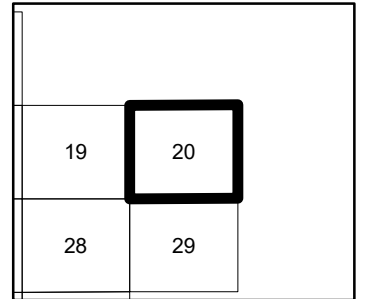
While every effort has been made to ensure the highest possible quality of data, no liability will be accepted for any inaccuracy of the information shown.
Copyright © Wollongong City Council, Mapping Services Section
GIS Ref: A3MapBookRatesEdition_2024.mxd





20

Key to adjoining maps



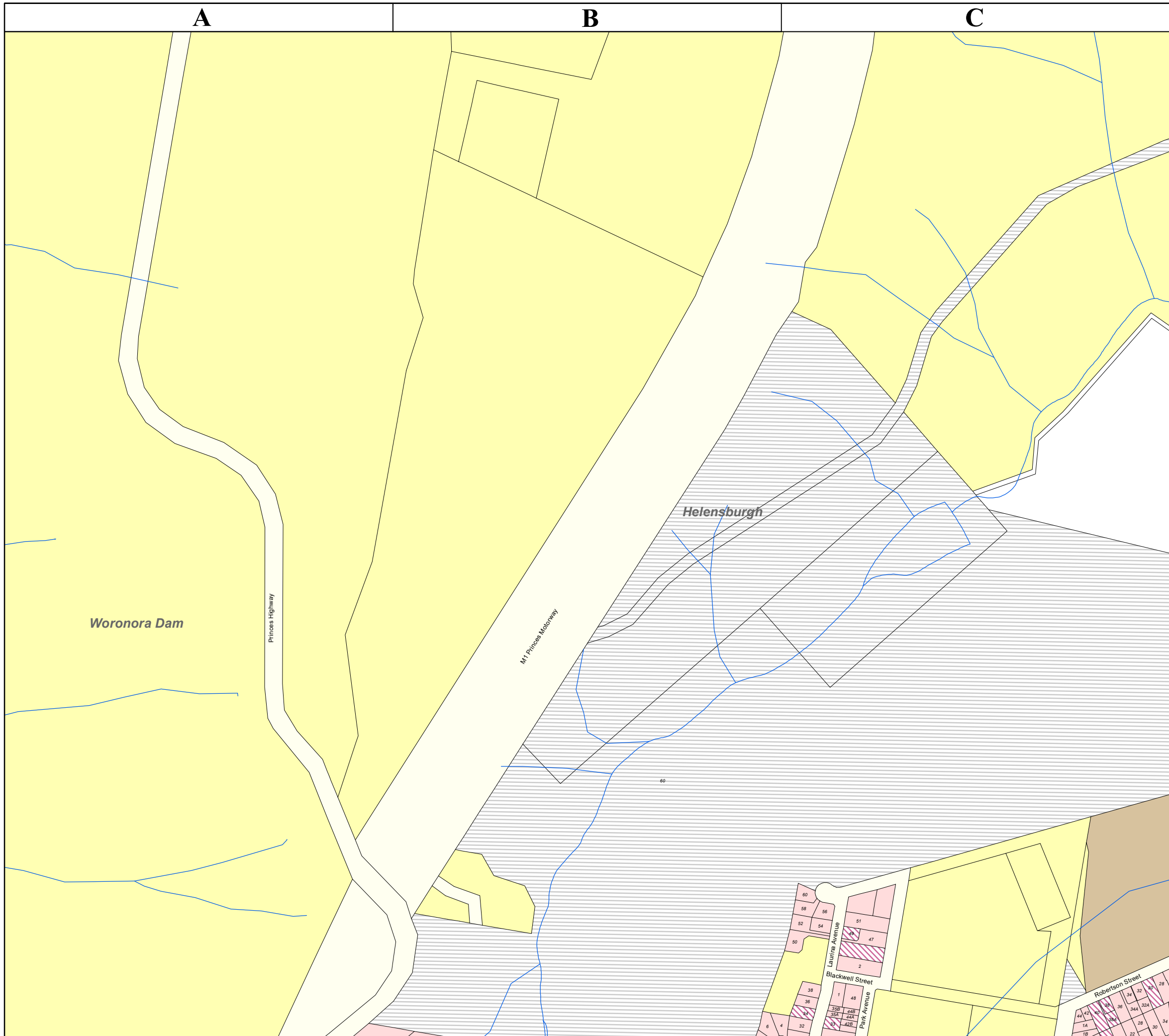
-  Strata Title
-  Non Rateable
-  Farmland
-  Mining
-  Residential
-  Business Ordinary
-  Business Commercial
-  3(C) Regional Business
-  Business Light Industrial
-  Business Heavy Industrial
-  Business Heavy I Activity 1
-  Mixed Development
-  Unavailable at time of print



wollongong
city of innovation
9/04/2024

While every effort has been made to ensure the highest possible quality of data, no liability will be accepted for any inaccuracy of the information shown.
Copyright © Wollongong City Council, Mapping Services Section
GIS Ref: A3MapBookRatesEdition_2024.mxd





A

B

C

1

2

3

25

Key to adjoining maps

	16	17
	25	26
	33	34

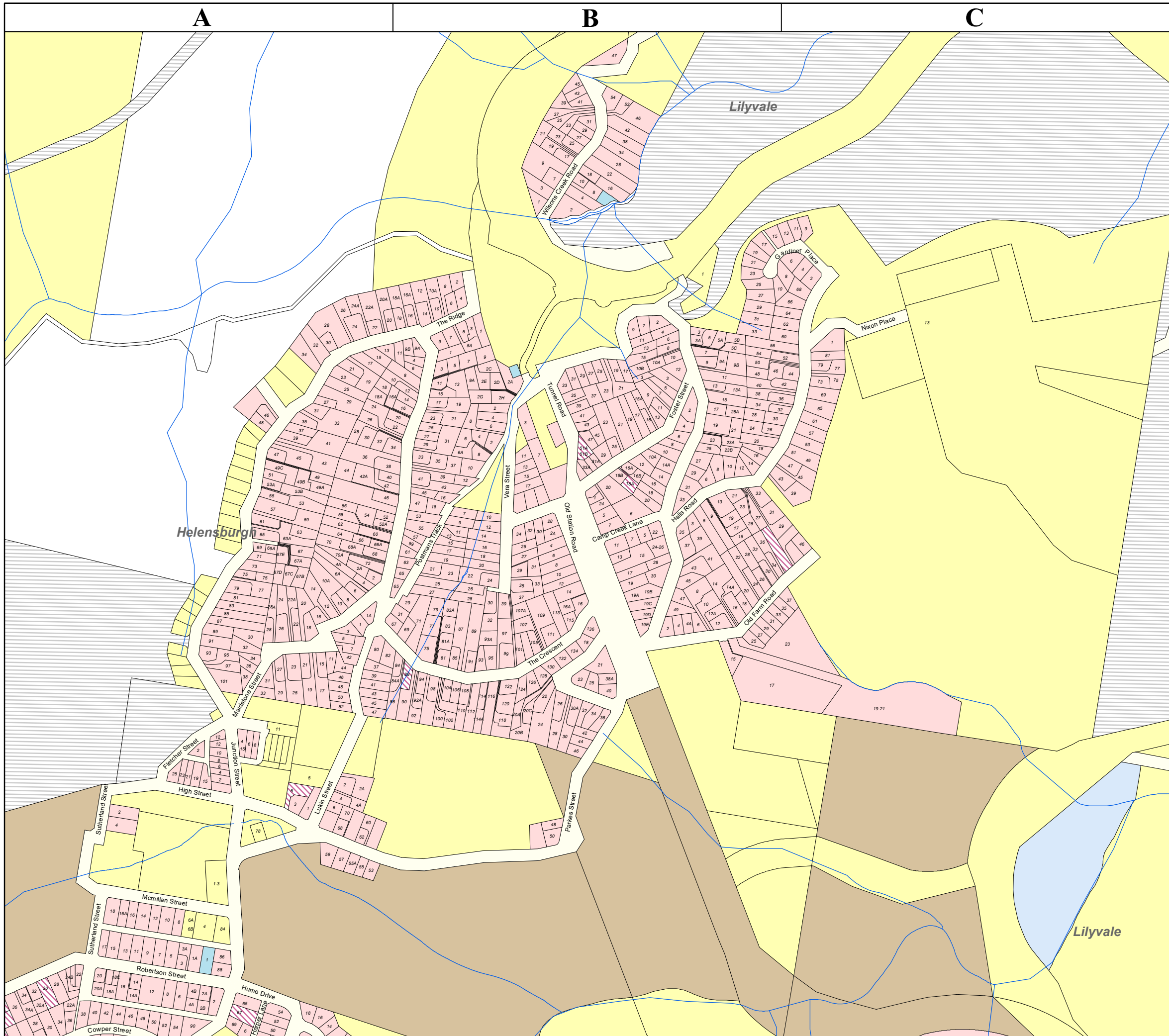
-  Strata Title
-  Non Rateable
-  Farmland
-  Mining
-  Residential
-  Business Ordinary
-  Business Commercial
-  3(C) Regional Business
-  Business Light Industrial
-  Business Heavy Industrial
-  Business Heavy I Activity 1
-  Mixed Development
-  Unavailable at time of print



9/04/2024

While every effort has been made to ensure the highest possible quality of data, no liability will be accepted for any inaccuracy of the information shown.
 Copyright © Wollongong City Council, Mapping Services Section
 GIS Ref: A3MapBookRatesEdition_2024.mxd





26

Key to adjoining maps

16	17	18
25	26	27
33	34	35

- Strata Title
- Non Rateable
- Farmland
- Mining
- Residential
- Business Ordinary
- Business Commercial
- 3(C) Regional Business
- Business Light Industrial
- Business Heavy Industrial
- Business Heavy I Activity 1
- Mixed Development
- Unavailable at time of print

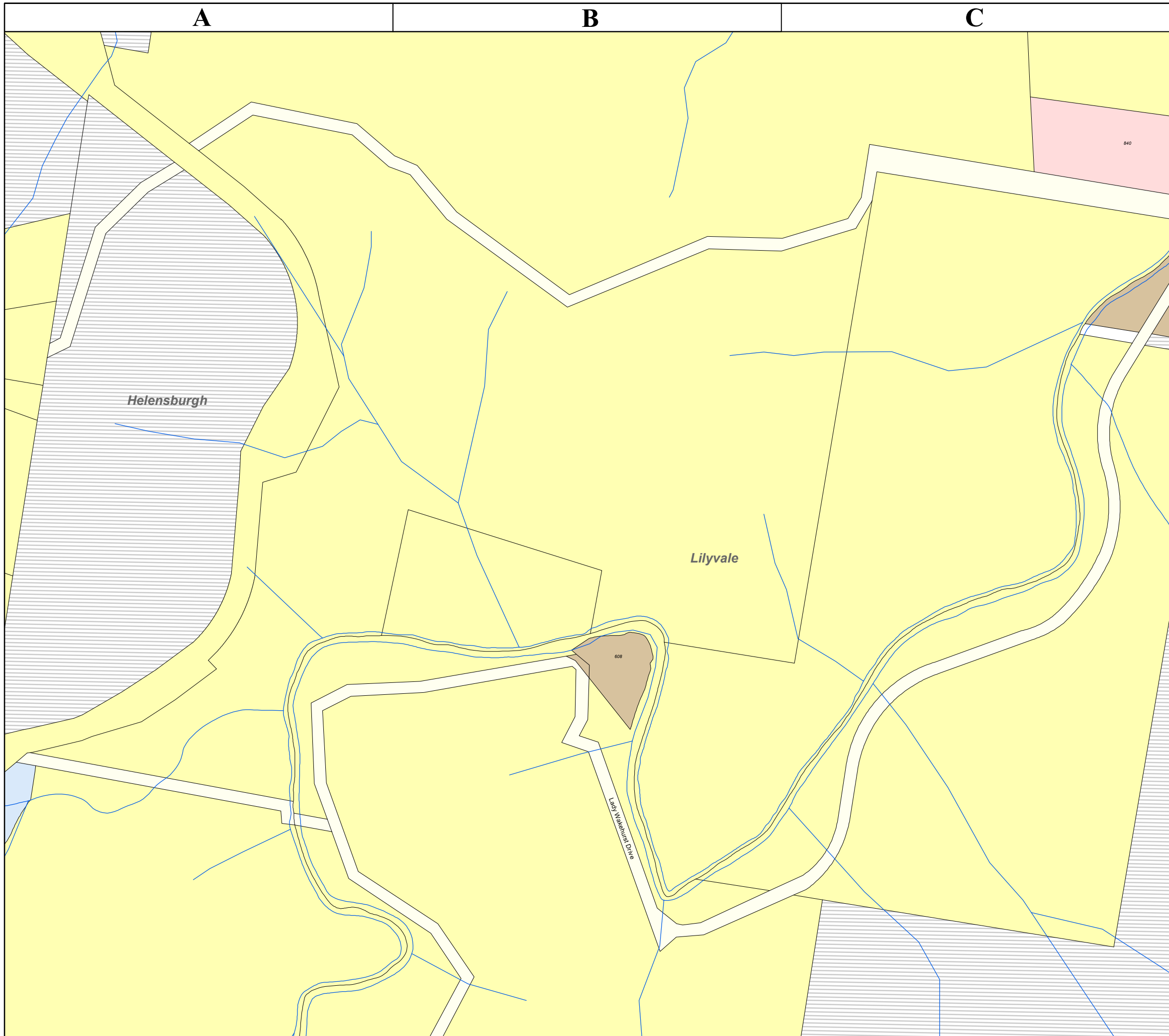


wollongong
city of innovation

9/04/2024

While every effort has been made to ensure the highest possible quality of data, no liability will be accepted for any inaccuracy of the information shown.
Copyright © Wollongong City Council, Mapping Services Section
GIS Ref: A3MapBookRatesEdition_2024.mxd





27

Key to adjoining maps

17	18	19
26	27	28
34	35	36

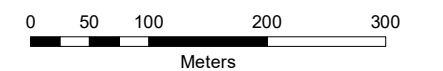
- Strata Title
- Non Rateable
- Farmland
- Mining
- Residential
- Business Ordinary
- Business Commercial
- 3(C) Regional Business
- Business Light Industrial
- Business Heavy Industrial
- Business Heavy I Activity 1
- Mixed Development
- Unavailable at time of print

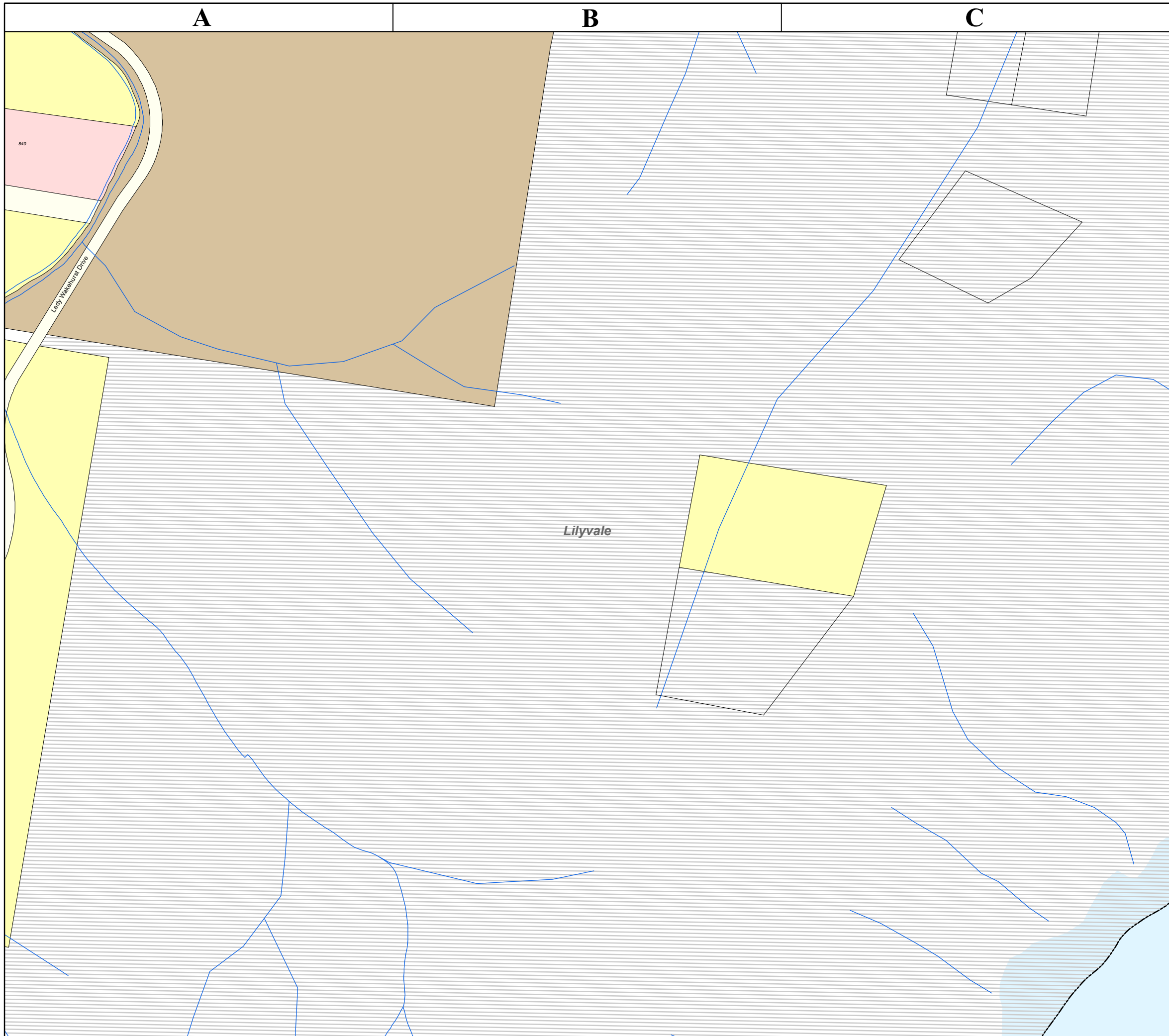


9/04/2024

While every effort has been made to ensure the highest possible quality of data, no liability will be accepted for any inaccuracy of the information shown.

Copyright © Wollongong City Council, Mapping Services Section
GIS Ref: A3MapBookRatesEdition_2024.mxd





A

B

C

1

2

3

28

Key to adjoining maps

18	19	20
27	28	29
35	36	

- Strata Title
- Non Rateable
- Farmland
- Mining
- Residential
- Business Ordinary
- Business Commercial
- 3(C) Regional Business
- Business Light Industrial
- Business Heavy Industrial
- Business Heavy I Activity 1
- Mixed Development
- Unavailable at time of print

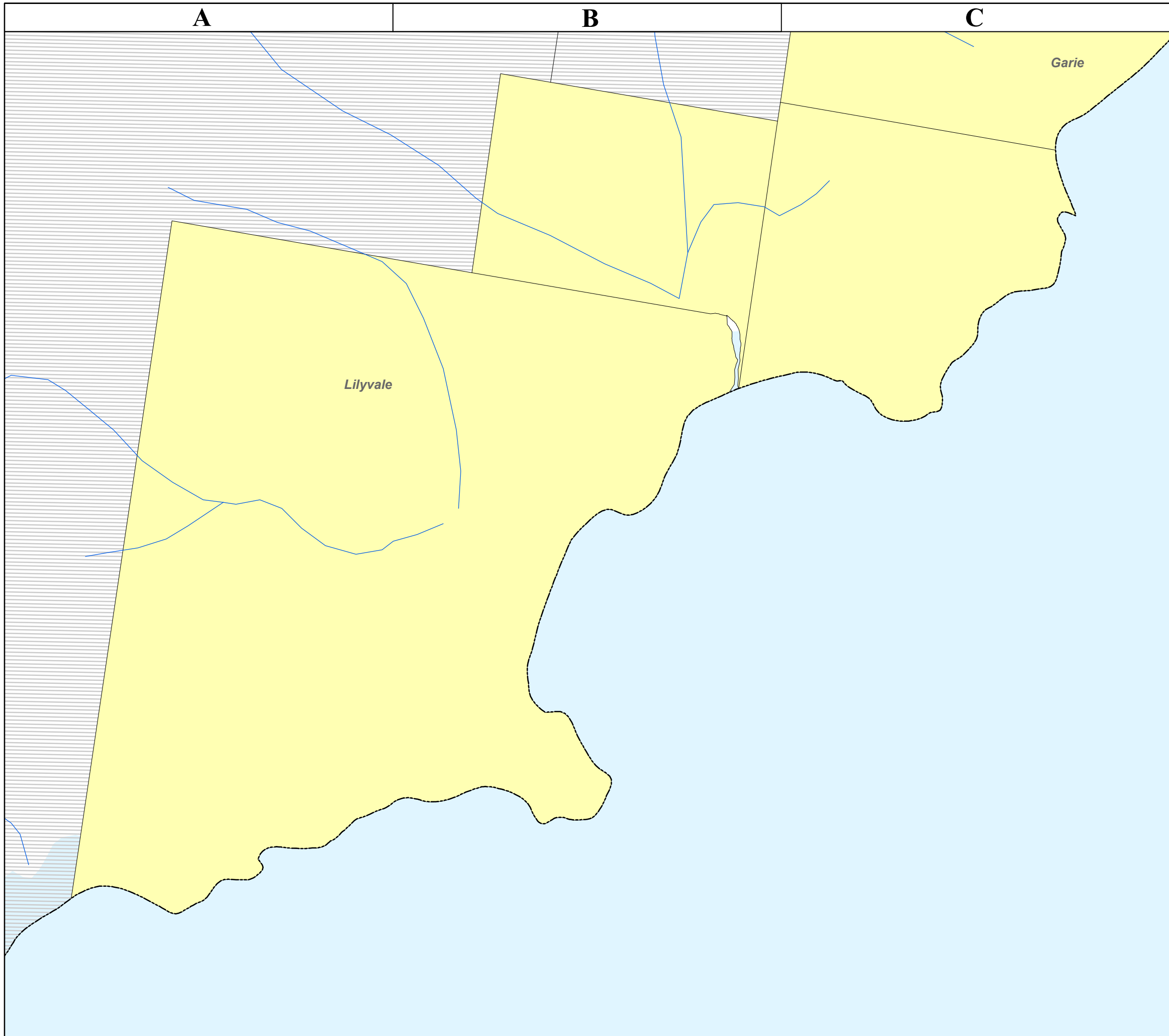


wollongong
city of innovation

9/04/2024

While every effort has been made to ensure the highest possible quality of data, no liability will be accepted for any inaccuracy of the information shown.
Copyright © Wollongong City Council, Mapping Services Section
GIS Ref: A3MapBookRatesEdition_2024.mxd





29

Key to adjoining maps

19	20
28	29
36	

-  Strata Title
-  Non Rateable
-  Farmland
-  Mining
-  Residential
-  Business Ordinary
-  Business Commercial
-  3(C) Regional Business
-  Business Light Industrial
-  Business Heavy Industrial
-  Business Heavy I Activity 1
-  Mixed Development
-  Unavailable at time of print



wollongong
city of innovation
9/04/2024

While every effort has been made to ensure the highest possible quality of data, no liability will be accepted for any inaccuracy of the information shown.
Copyright © Wollongong City Council, Mapping Services Section
GIS Ref: A3MapBookRatesEdition_2024.mxd



A

B

C

33

Key to adjoining maps

	25	26
	33	34
40	41	42

1

2

3

-  Strata Title
-  Non Rateable
-  Farmland
-  Mining
-  Residential
-  Business Ordinary
-  Business Commercial
-  3(C) Regional Business
-  Business Light Industrial
-  Business Heavy Industrial
-  Business Heavy I Activity 1
-  Mixed Development
-  Unavailable at time of print

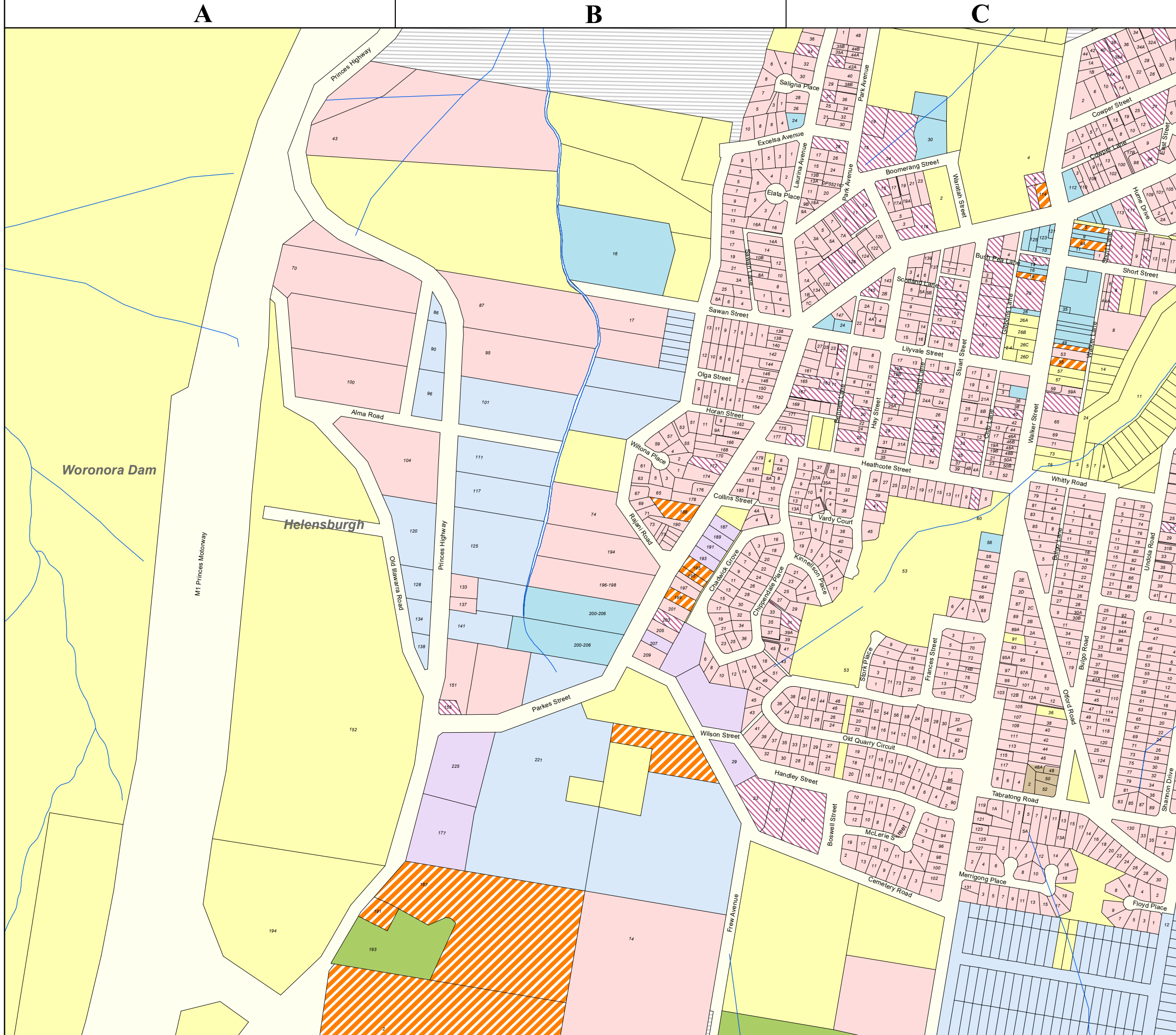


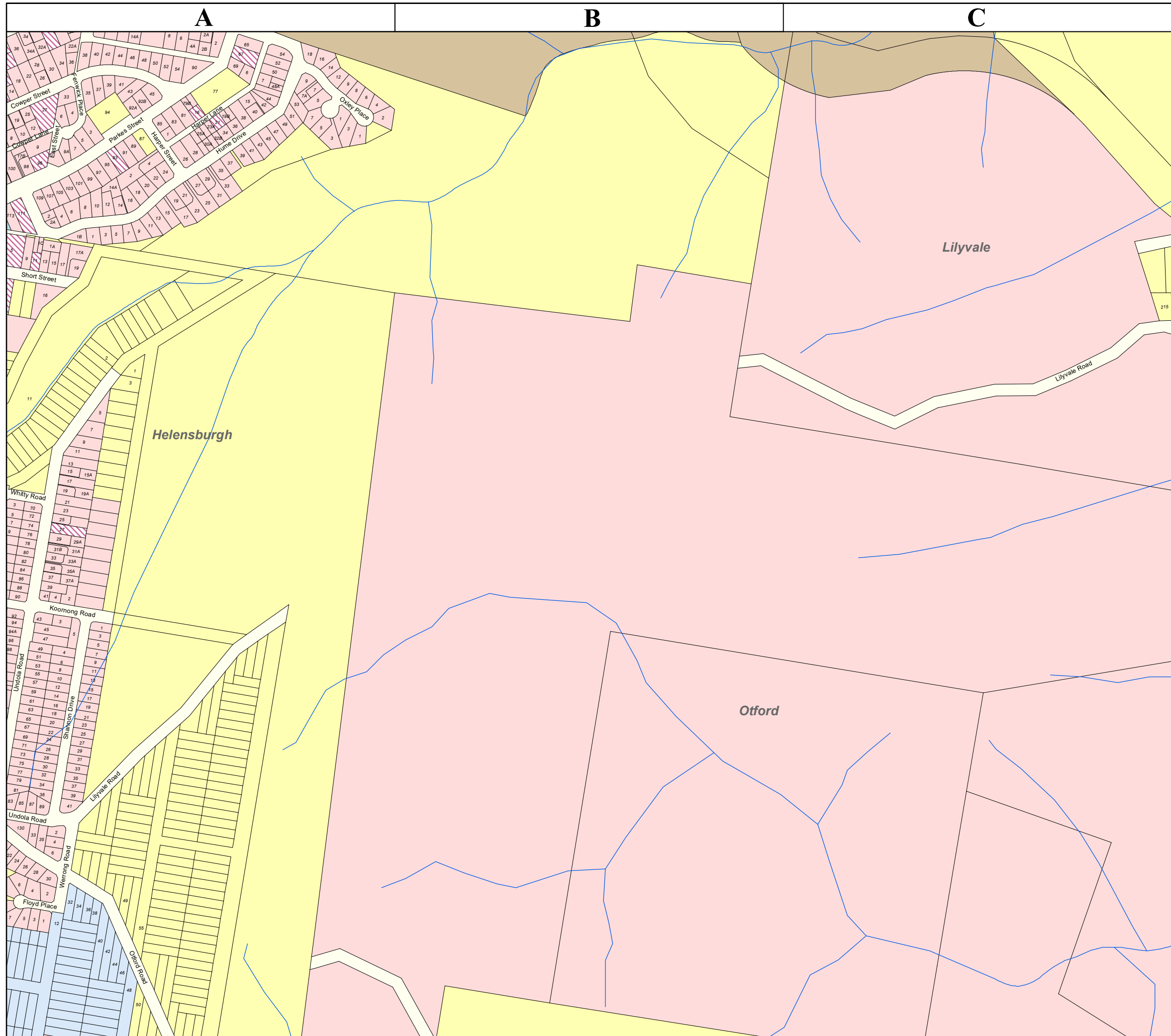
wollongong
city of innovation

9/04/2024

While every effort has been made to ensure the highest possible quality of data, no liability will be accepted for any inaccuracy of the information shown.

Copyright © Wollongong City Council, Mapping Services Section
GIS Ref: A3MapBookRatesEdition_2024.mxd





34

Key to adjoining maps

25	26	27
33	34	35
41	42	43

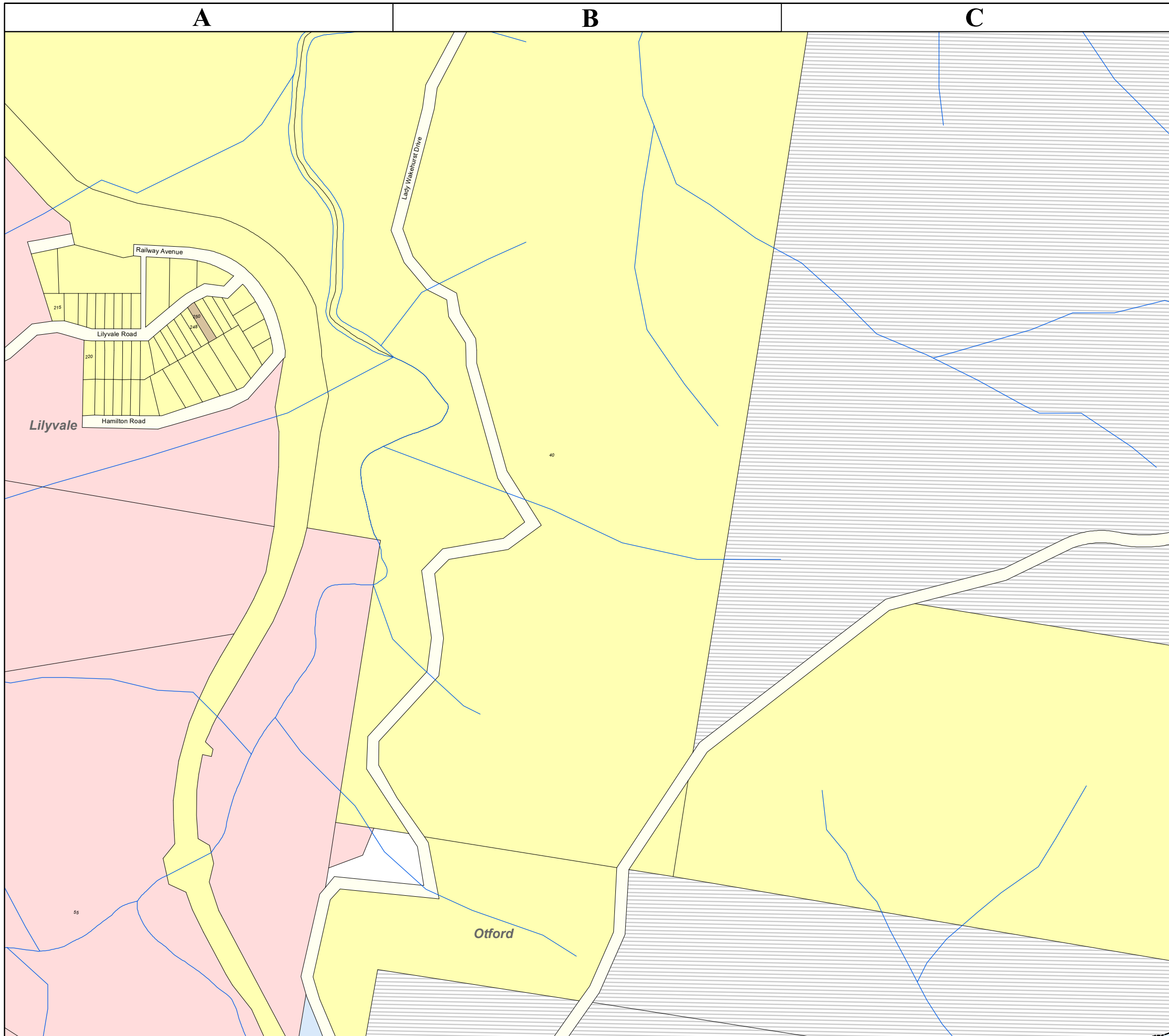
- Strata Title
- Non Rateable
- Farmland
- Mining
- Residential
- Business Ordinary
- Business Commercial
- 3(C) Regional Business
- Business Light Industrial
- Business Heavy Industrial
- Business Heavy I Activity 1
- Mixed Development
- Unavailable at time of print



wollongong
city of innovation
9/04/2024

While every effort has been made to ensure the highest possible quality of data, no liability will be accepted for any inaccuracy of the information shown.
Copyright © Wollongong City Council, Mapping Services Section
GIS Ref: A3MapBookRatesEdition_2024.mxd





35

Key to adjoining maps

26	27	28
34	35	36
42	43	

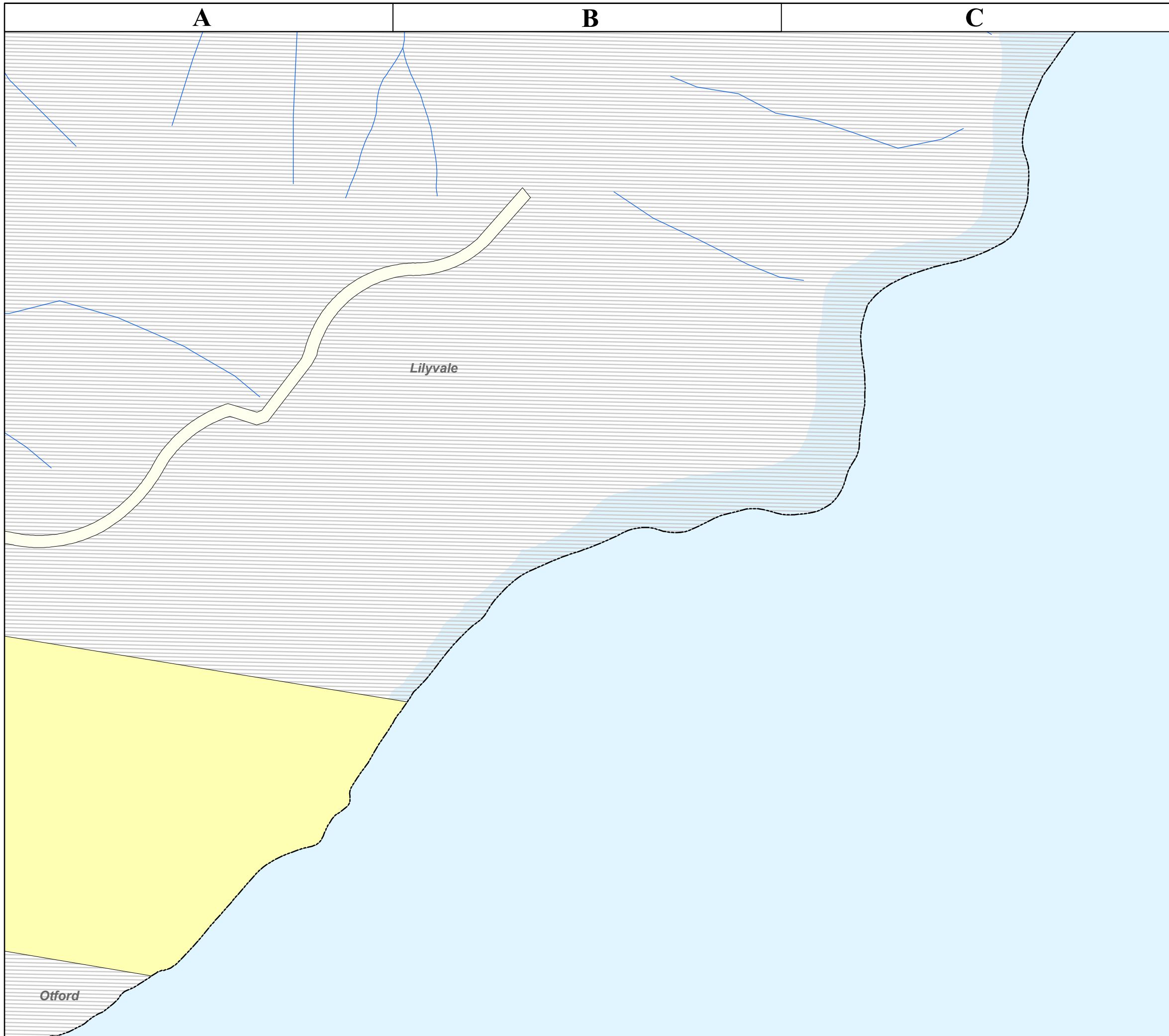
-  Strata Title
-  Non Rateable
-  Farmland
-  Mining
-  Residential
-  Business Ordinary
-  Business Commercial
-  3(C) Regional Business
-  Business Light Industrial
-  Business Heavy Industrial
-  Business Heavy I Activity 1
-  Mixed Development
-  Unavailable at time of print



wollongong
city of innovation
9/04/2024

While every effort has been made to ensure the highest possible quality of data, no liability will be accepted for any inaccuracy of the information shown.
Copyright © Wollongong City Council, Mapping Services Section
GIS Ref: A3MapBookRatesEdition_2024.mxd





36

Key to adjoining maps

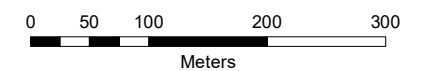
27	28	29
35	36	
43		

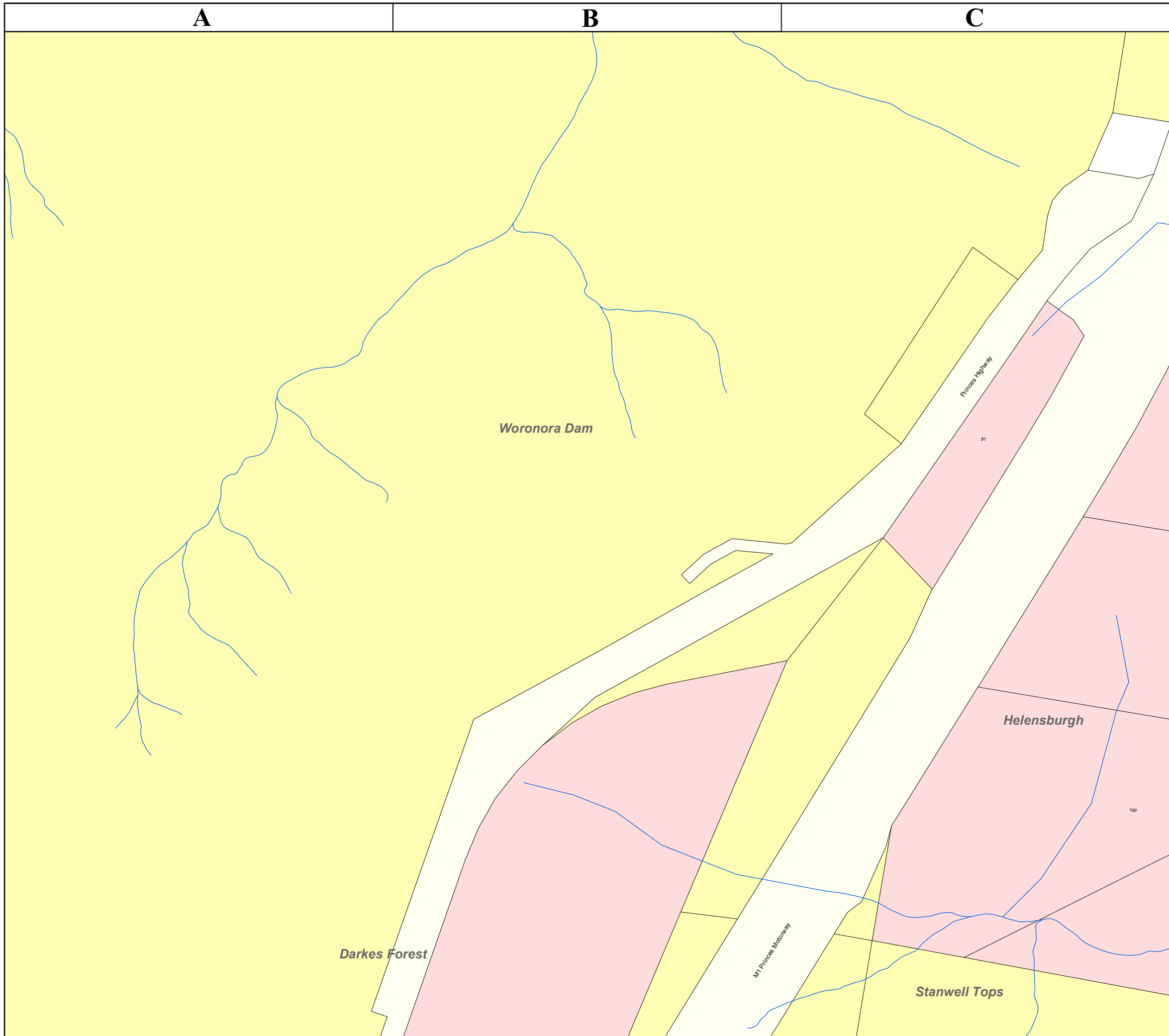
-  Strata Title
-  Non Rateable
-  Farmland
-  Mining
-  Residential
-  Business Ordinary
-  Business Commercial
-  3(C) Regional Business
-  Business Light Industrial
-  Business Heavy Industrial
-  Business Heavy I Activity 1
-  Mixed Development
-  Unavailable at time of print



wollongong
city of innovation
9/04/2024

While every effort has been made to ensure the highest possible quality of data, no liability will be accepted for any inaccuracy of the information shown.
Copyright © Wollongong City Council, Mapping Services Section
GIS Ref: A3MapBookRatesEdition_2024.mxd





40

Key to adjoining maps


		33
	40	41
46	47	48

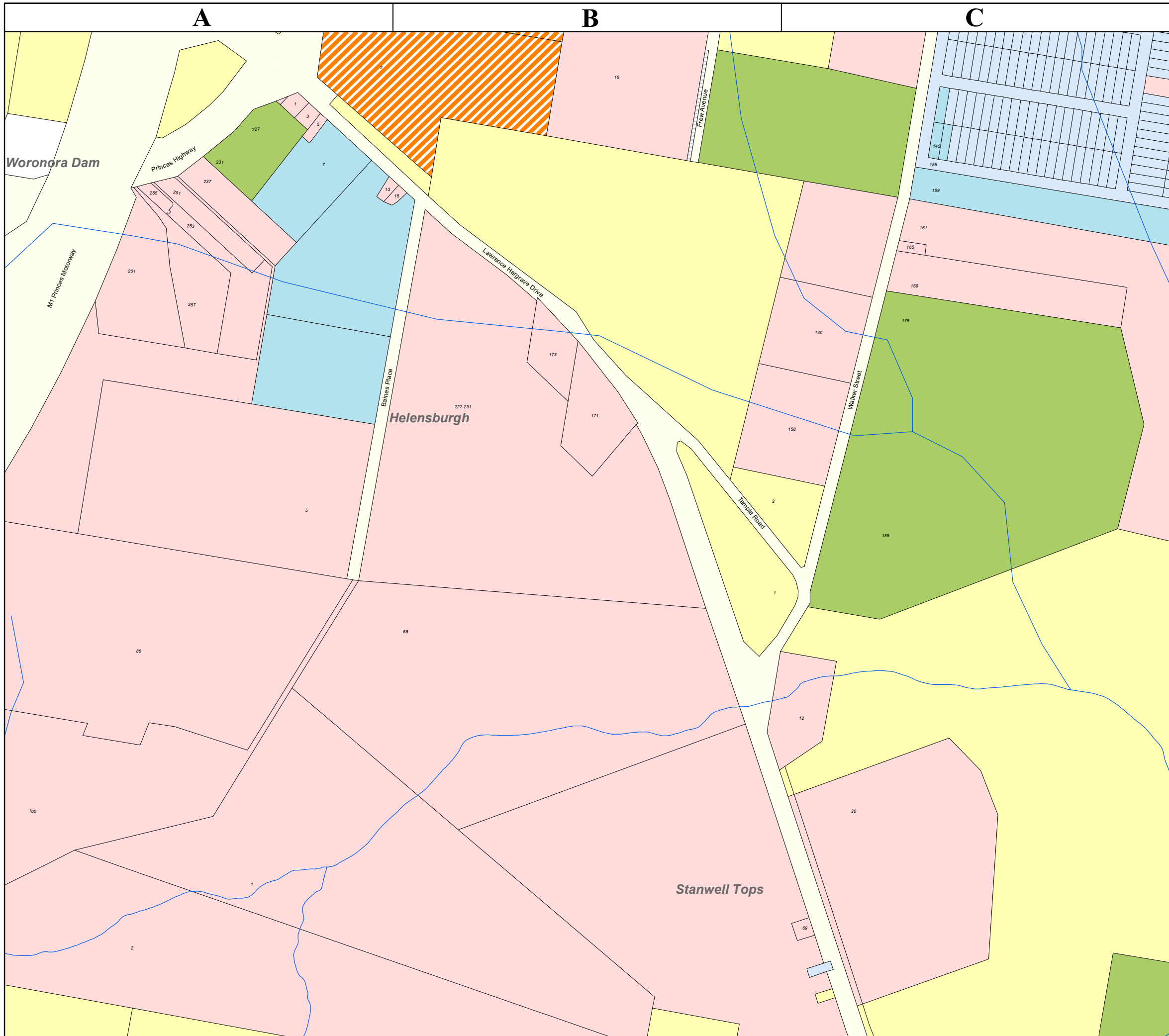
- Strata Title
- Non Rateable
- Farmland
- Mining
- Residential
- Business Ordinary
- Business Commercial
- 3(C) Regional Business
- Business Light Industrial
- Business Heavy Industrial
- Business Heavy I Activity 1
- Mixed Development
- Unavailable at time of print



wollongong
city of innovation
9/04/2024

While every effort has been made to ensure the highest possible quality of data, no liability will be accepted for any inaccuracy of the information shown.
Copyright © Wollongong City Council, Mapping Services Section
GIS Ref: A3MapBookRatesEdition_2024.mxd





41

Key to adjoining maps

	33	34
40	41	42
47	48	49

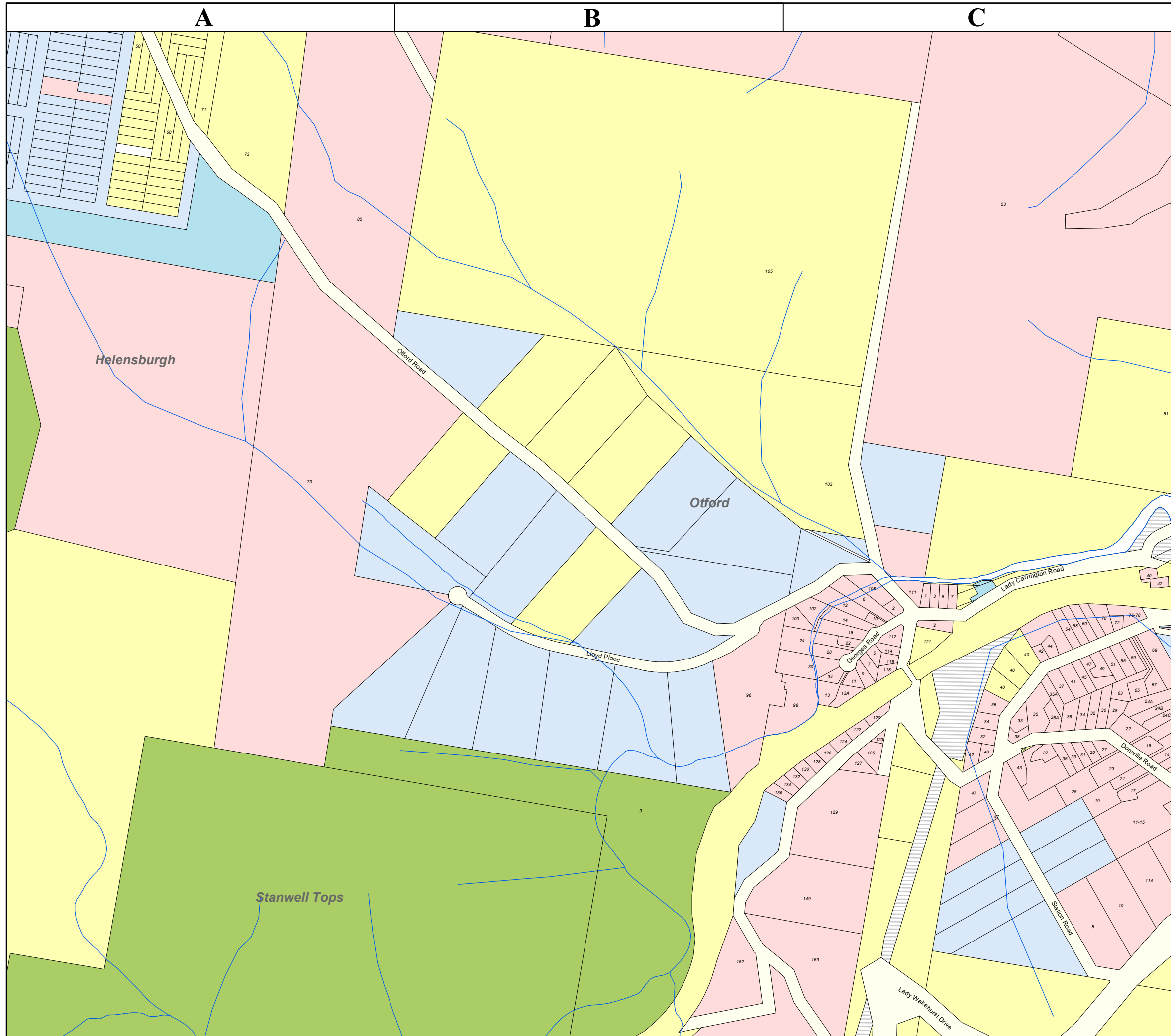
-  Strata Title
-  Non Rateable
-  Farmland
-  Mining
-  Residential
-  Business Ordinary
-  Business Commercial
-  3(C) Regional Business
-  Business Light Industrial
-  Business Heavy Industrial
-  Business Heavy I Activity 1
-  Mixed Development
-  Unavailable at time of print



wollongong
city of innovation
9/04/2024

While every effort has been made to ensure the highest possible quality of data, no liability will be accepted for any inaccuracy of the information shown.
Copyright © Wollongong City Council, Mapping Services Section
GIS Ref: A3MapBookRatesEdition_2024.mxd





42

Key to adjoining maps

33	34	35
41	42	43
48	49	50

-  Strata Title
-  Non Rateable
-  Farmland
-  Mining
-  Residential
-  Business Ordinary
-  Business Commercial
-  3(C) Regional Business
-  Business Light Industrial
-  Business Heavy Industrial
-  Business Heavy I Activity 1
-  Mixed Development
-  Unavailable at time of print



wollongong

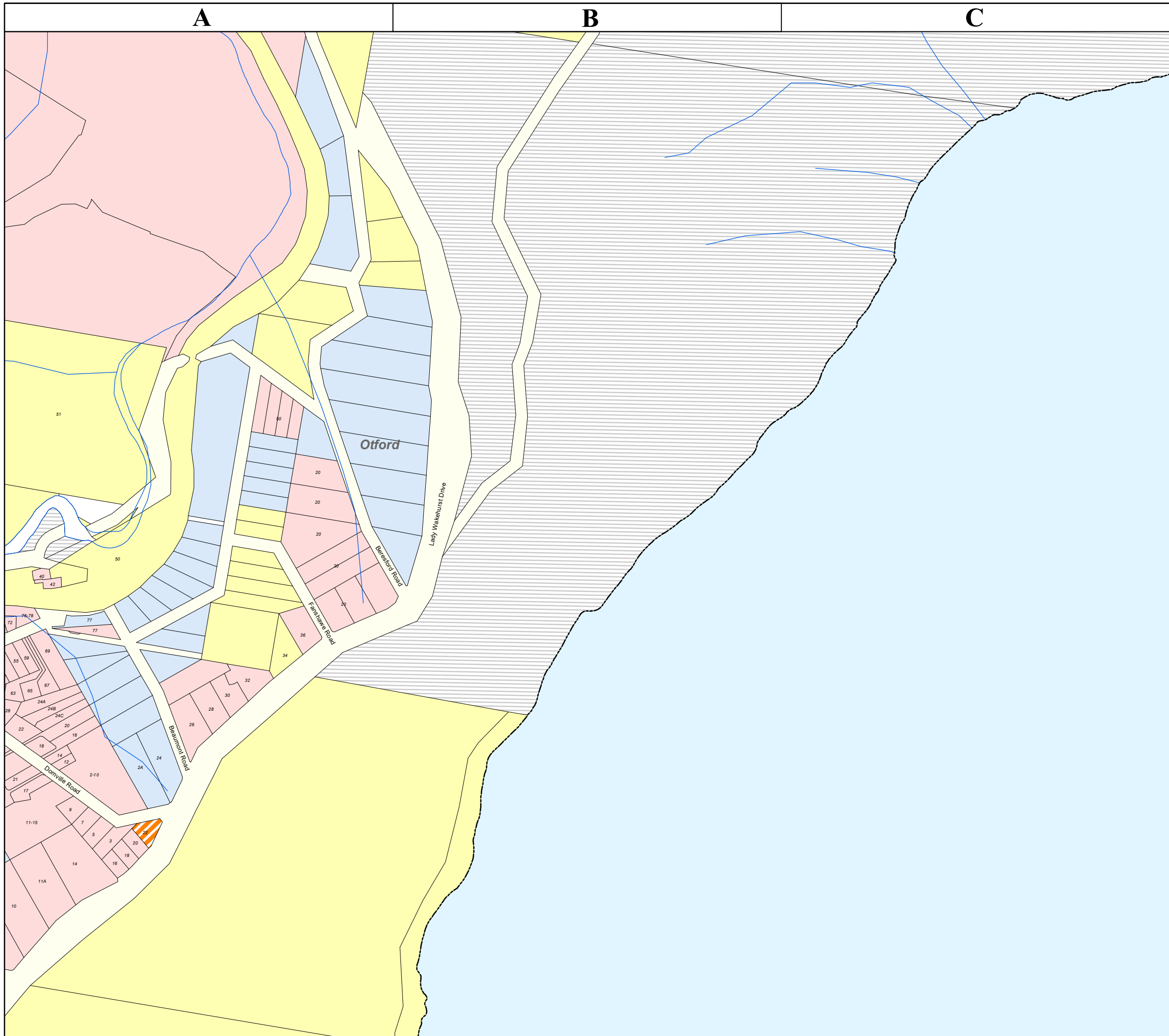
city of innovation

9/04/2024

While every effort has been made to ensure the highest possible quality of data, no liability will be accepted for any inaccuracy of the information shown.

Copyright © Wollongong City Council, Mapping Services Section
GIS Ref: A3MapBookRatesEdition_2024.mxd





43

Key to adjoining maps

34	35	36
42	43	
49	50	

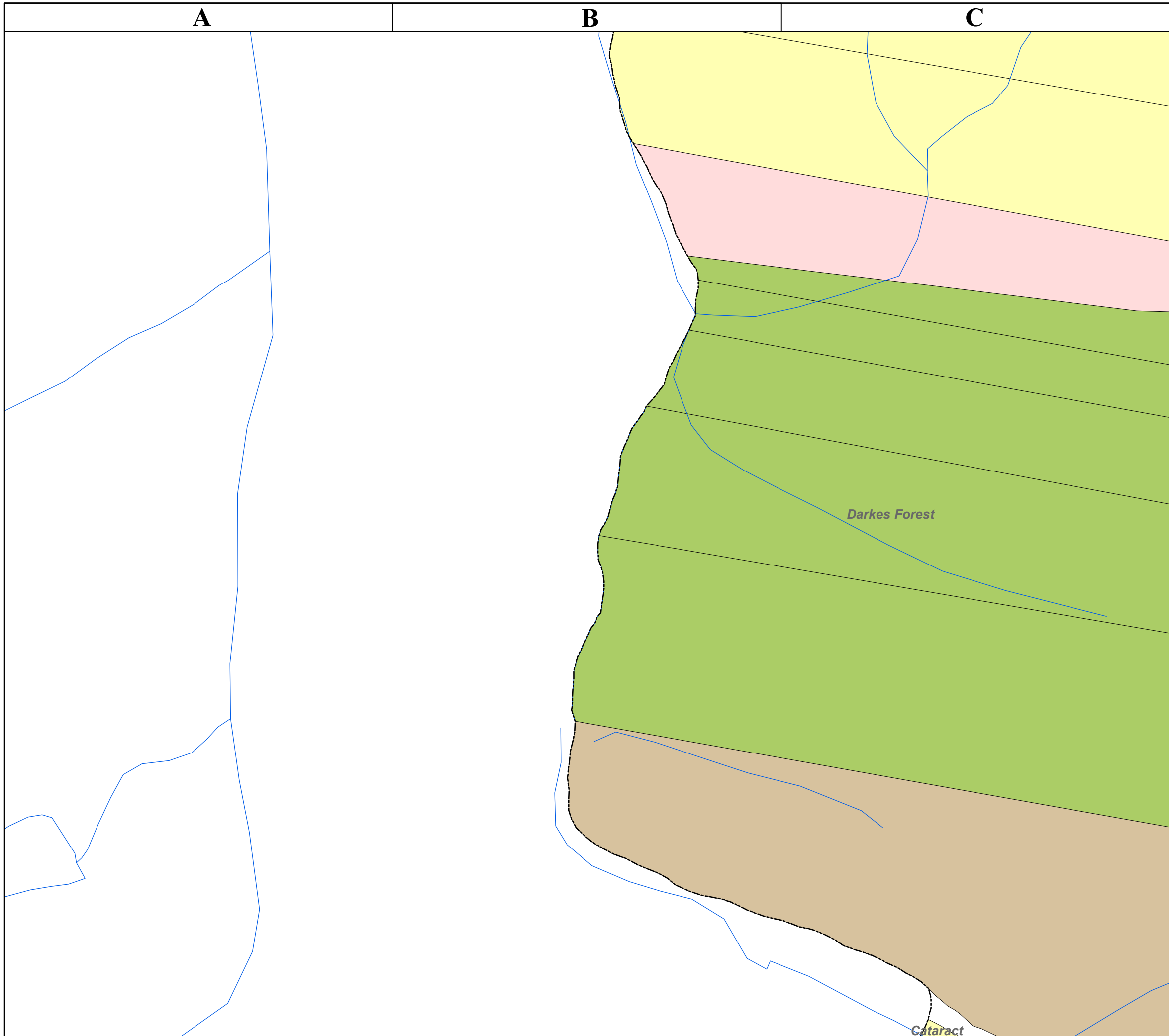
- Strata Title
- Non Rateable
- Farmland
- Mining
- Residential
- Business Ordinary
- Business Commercial
- 3(C) Regional Business
- Business Light Industrial
- Business Heavy Industrial
- Business Heavy I Activity 1
- Mixed Development
- Unavailable at time of print



wollongong
city of innovation
9/04/2024

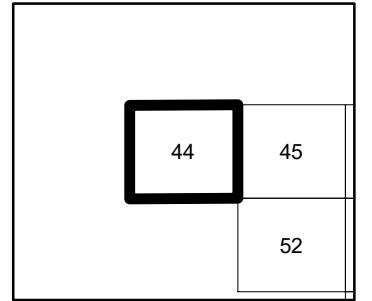
While every effort has been made to ensure the highest possible quality of data, no liability will be accepted for any inaccuracy of the information shown.
Copyright © Wollongong City Council, Mapping Services Section
GIS Ref: A3MapBookRatesEdition_2024.mxd





44

Key to adjoining maps



-  Strata Title
-  Non Rateable
-  Farmland
-  Mining
-  Residential
-  Business Ordinary
-  Business Commercial
-  3(C) Regional Business
-  Business Light Industrial
-  Business Heavy Industrial
-  Business Heavy I Activity 1
-  Mixed Development
-  Unavailable at time of print




wollongong

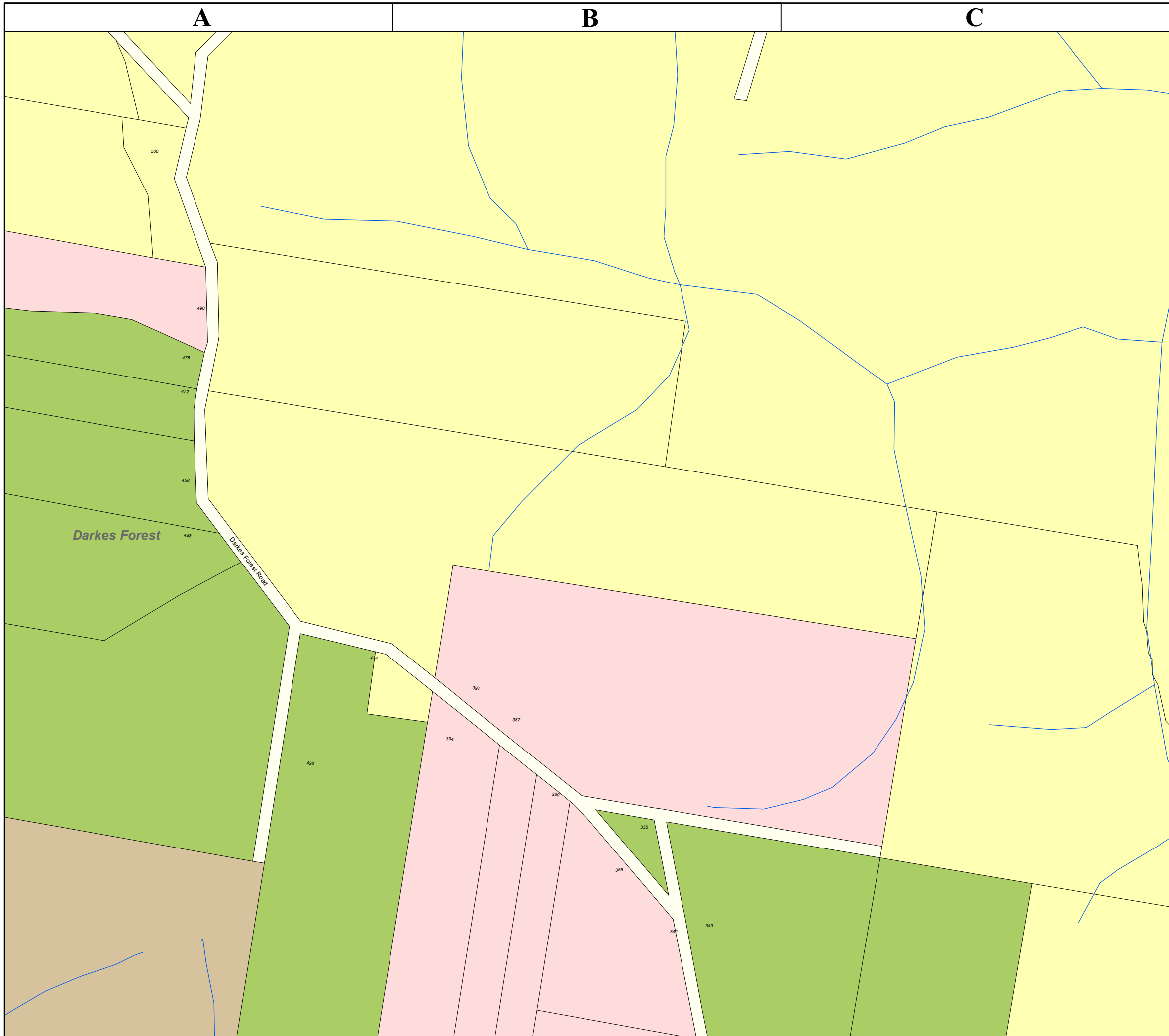
city of innovation

9/04/2024

While every effort has been made to ensure the highest possible quality of data, no liability will be accepted for any inaccuracy of the information shown.

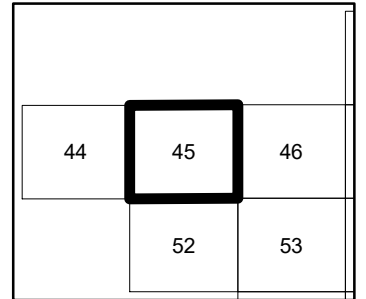
Copyright © Wollongong City Council, Mapping Services Section
GIS Ref: A3MapBookRatesEdition_2024.mxd





45

Key to adjoining maps



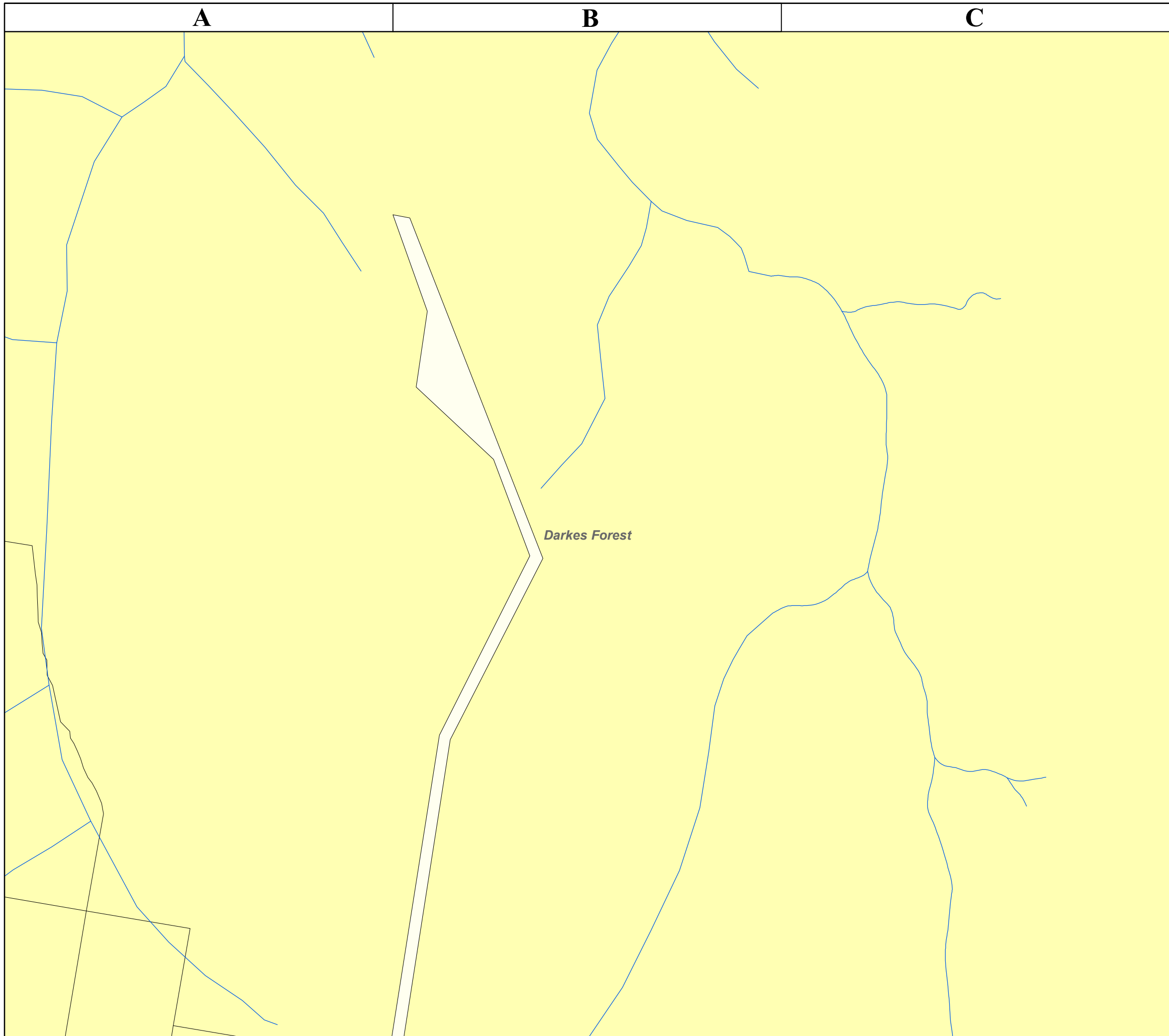
- Strata Title
- Non Rateable
- Farmland
- Mining
- Residential
- Business Ordinary
- Business Commercial
- 3(C) Regional Business
- Business Light Industrial
- Business Heavy Industrial
- Business Heavy I Activity 1
- Mixed Development
- Unavailable at time of print



wollongong
city of innovation
9/04/2024

While every effort has been made to ensure the highest possible quality of data, no liability will be accepted for any inaccuracy of the information shown.
Copyright © Wollongong City Council, Mapping Services Section
GIS Ref: A3MapBookRatesEdition_2024.mxd





46

Key to adjoining maps

		40
45	46	47
52	53	54

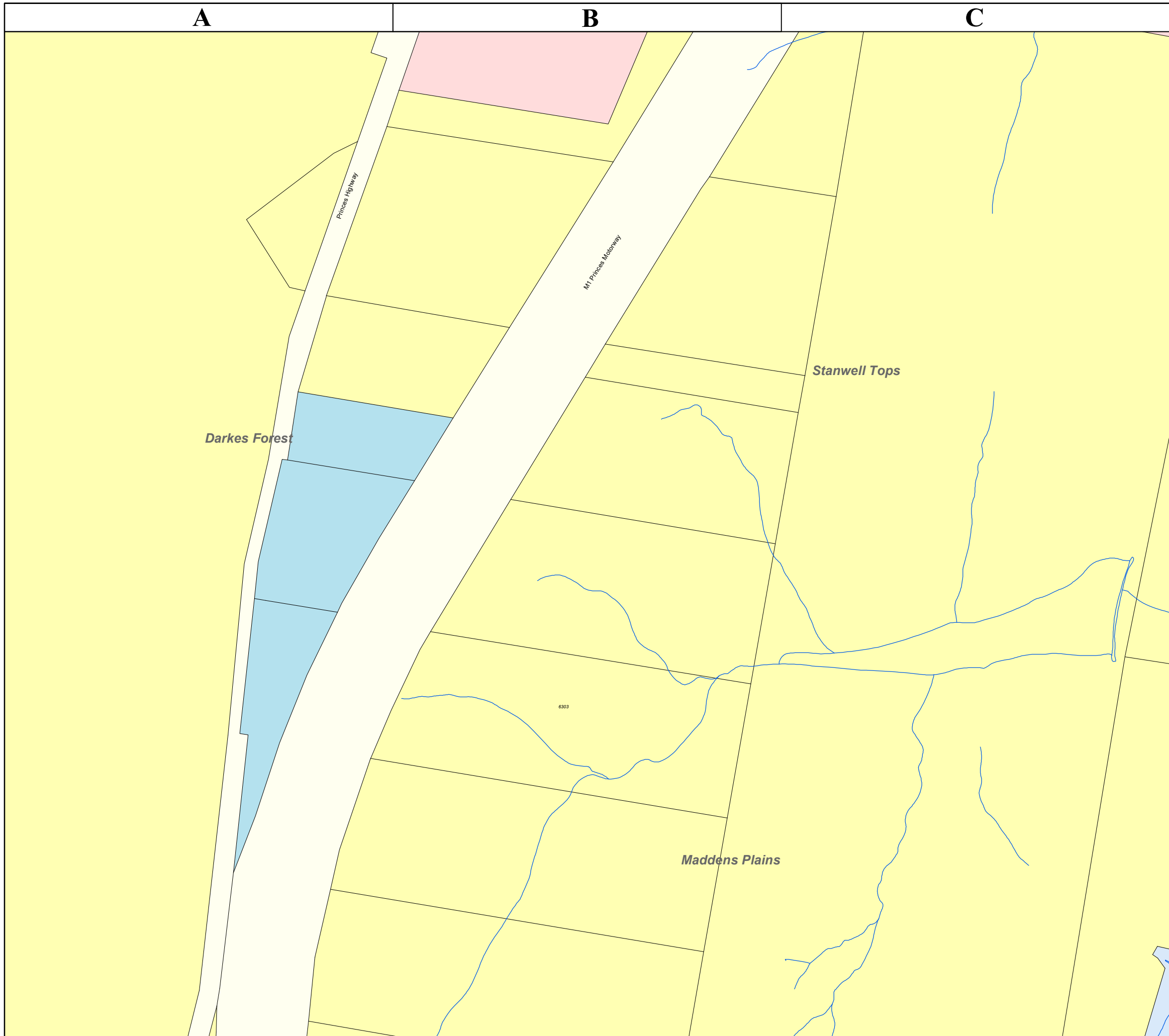
-  Strata Title
-  Non Rateable
-  Farmland
-  Mining
-  Residential
-  Business Ordinary
-  Business Commercial
-  3(C) Regional Business
-  Business Light Industrial
-  Business Heavy Industrial
-  Business Heavy I Activity 1
-  Mixed Development
-  Unavailable at time of print



wollongong
city of innovation
9/04/2024

While every effort has been made to ensure the highest possible quality of data, no liability will be accepted for any inaccuracy of the information shown.
Copyright © Wollongong City Council, Mapping Services Section
GIS Ref: A3MapBookRatesEdition_2024.mxd





47

Key to adjoining maps

	40	41
46	47	48
53	54	55

- Strata Title
- Non Rateable
- Farmland
- Mining
- Residential
- Business Ordinary
- Business Commercial
- 3(C) Regional Business
- Business Light Industrial
- Business Heavy Industrial
- Business Heavy I Activity 1
- Mixed Development
- Unavailable at time of print

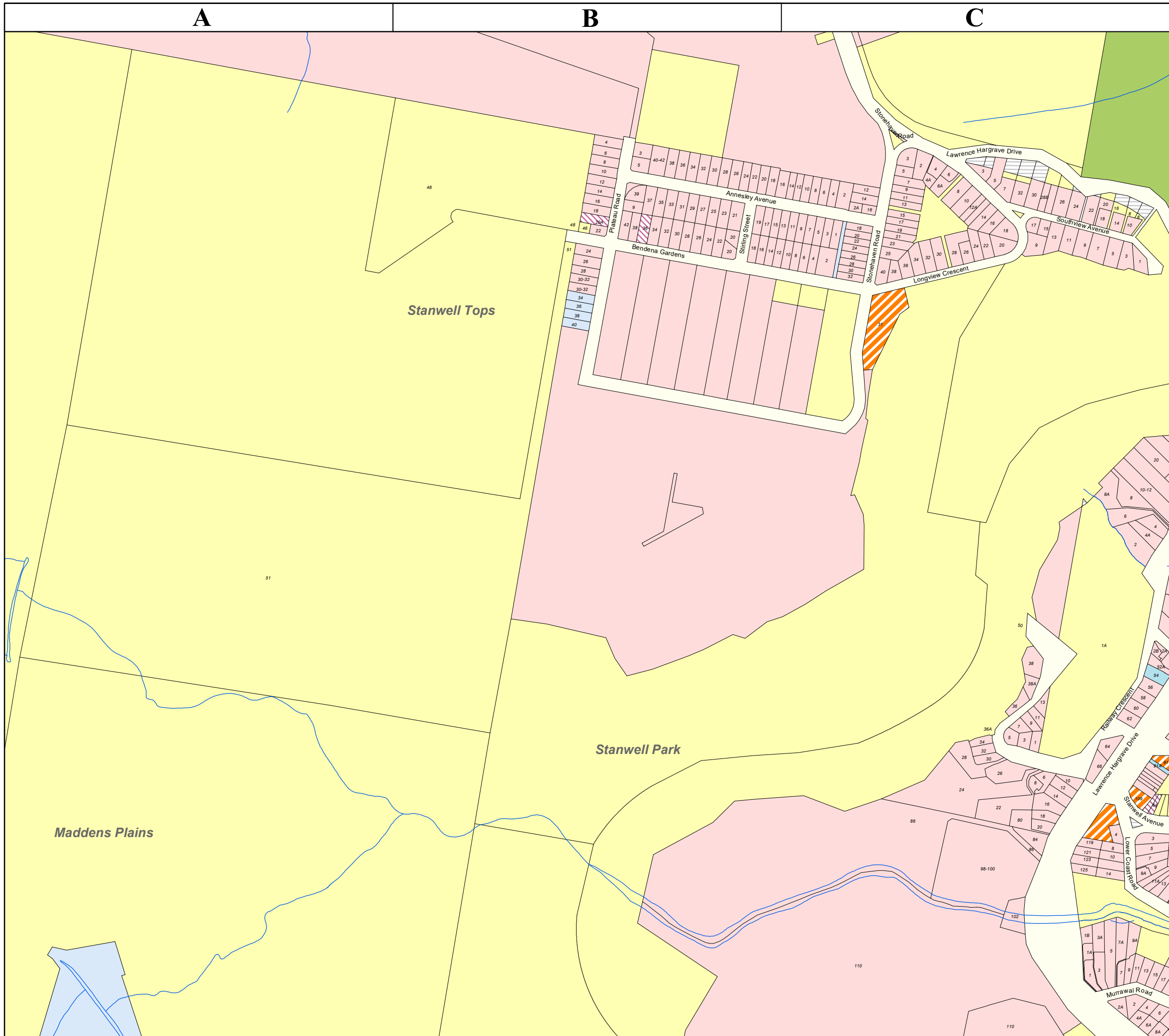


wollongong
city of innovation

9/04/2024

While every effort has been made to ensure the highest possible quality of data, no liability will be accepted for any inaccuracy of the information shown.
Copyright © Wollongong City Council, Mapping Services Section
GIS Ref: A3MapBookRatesEdition_2024.mxd





48

Key to adjoining maps

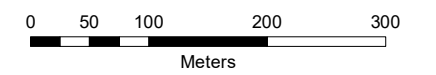
40	41	42
47	48	49
54	55	56

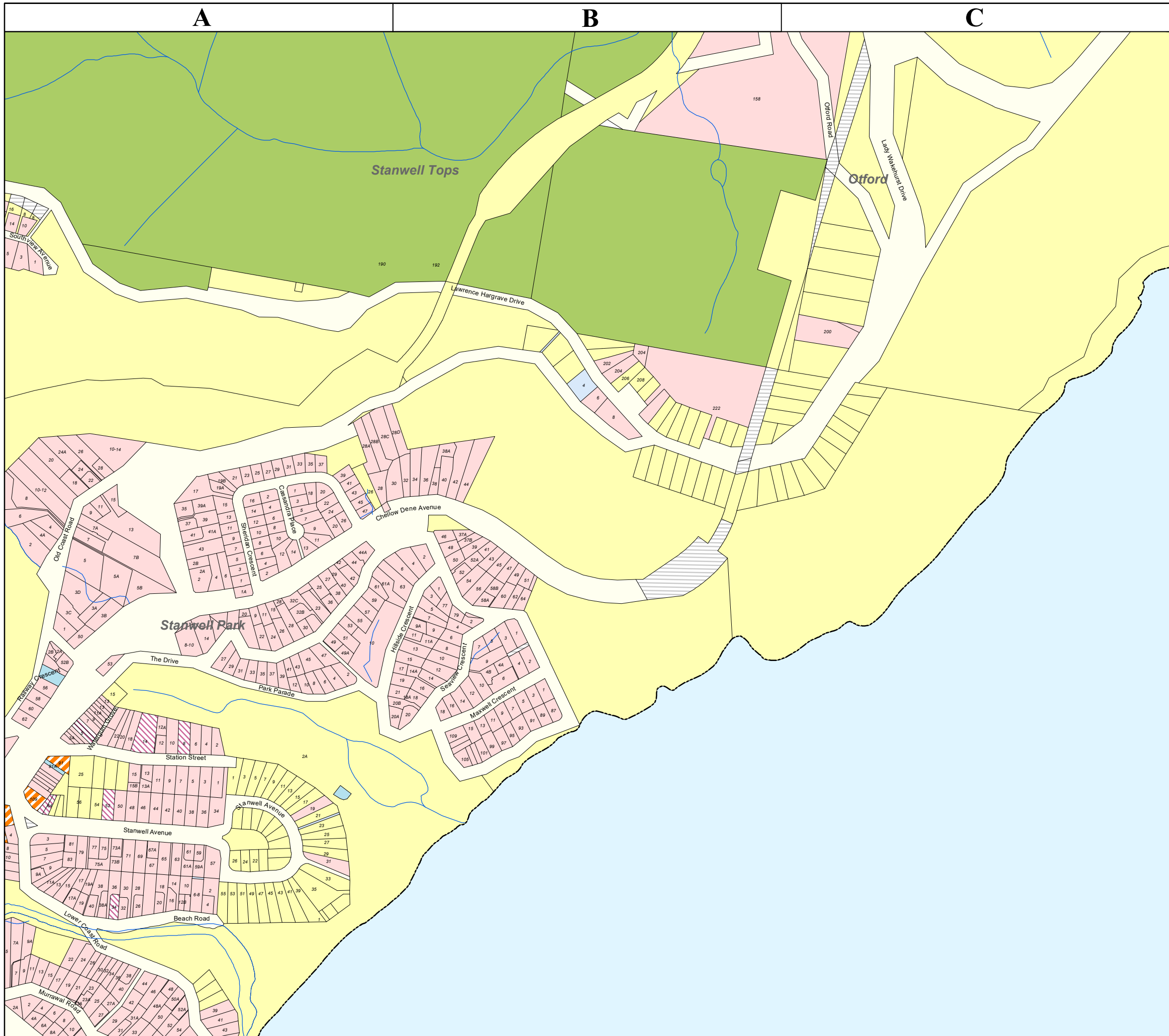
- Strata Title
- Non Rateable
- Farmland
- Mining
- Residential
- Business Ordinary
- Business Commercial
- 3(C) Regional Business
- Business Light Industrial
- Business Heavy Industrial
- Business Heavy I Activity 1
- Mixed Development
- Unavailable at time of print



wollongong
city of innovation
9/04/2024

While every effort has been made to ensure the highest possible quality of data, no liability will be accepted for any inaccuracy of the information shown.
Copyright © Wollongong City Council, Mapping Services Section
GIS Ref: A3MapBookRatesEdition_2024.mxd





49

Key to adjoining maps

41	42	43
48	49	50
55	56	

-  Strata Title
-  Non Rateable
-  Farmland
-  Mining
-  Residential
-  Business Ordinary
-  Business Commercial
-  3(C) Regional Business
-  Business Light Industrial
-  Business Heavy Industrial
-  Business Heavy I Activity 1
-  Mixed Development
-  Unavailable at time of print



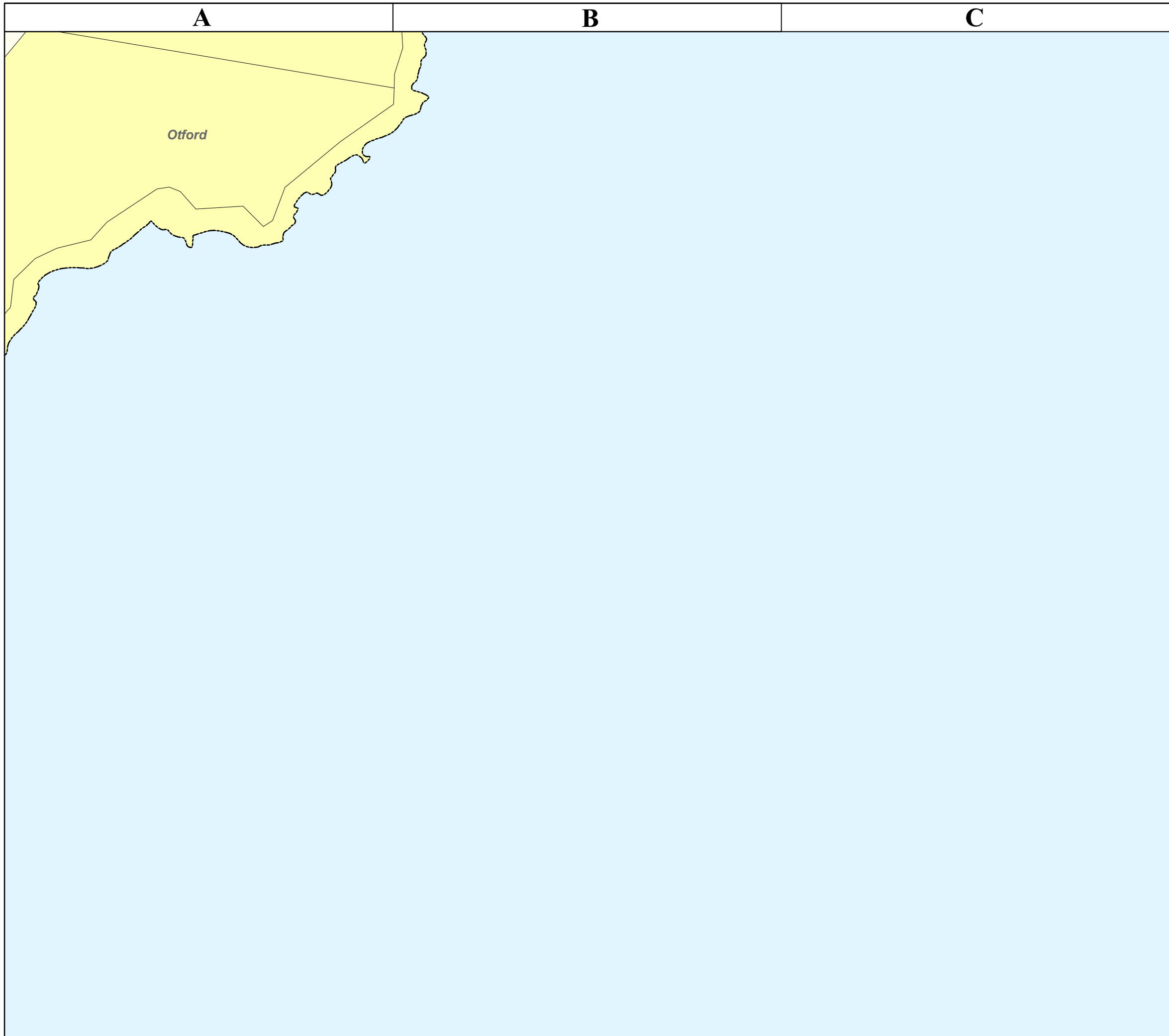
wollongong
city of innovation

9/04/2024

While every effort has been made to ensure the highest possible quality of data, no liability will be accepted for any inaccuracy of the information shown.

Copyright © Wollongong City Council, Mapping Services Section
GIS Ref: A3MapBookRatesEdition_2024.mxd





A

B

C

Offord

1

2

3

50

Key to adjoining maps

42	43	
49	50	
56		

-  Strata Title
-  Non Rateable
-  Farmland
-  Mining
-  Residential
-  Business Ordinary
-  Business Commercial
-  3(C) Regional Business
-  Business Light Industrial
-  Business Heavy Industrial
-  Business Heavy I Activity 1
-  Mixed Development
-  Unavailable at time of print



wollongong

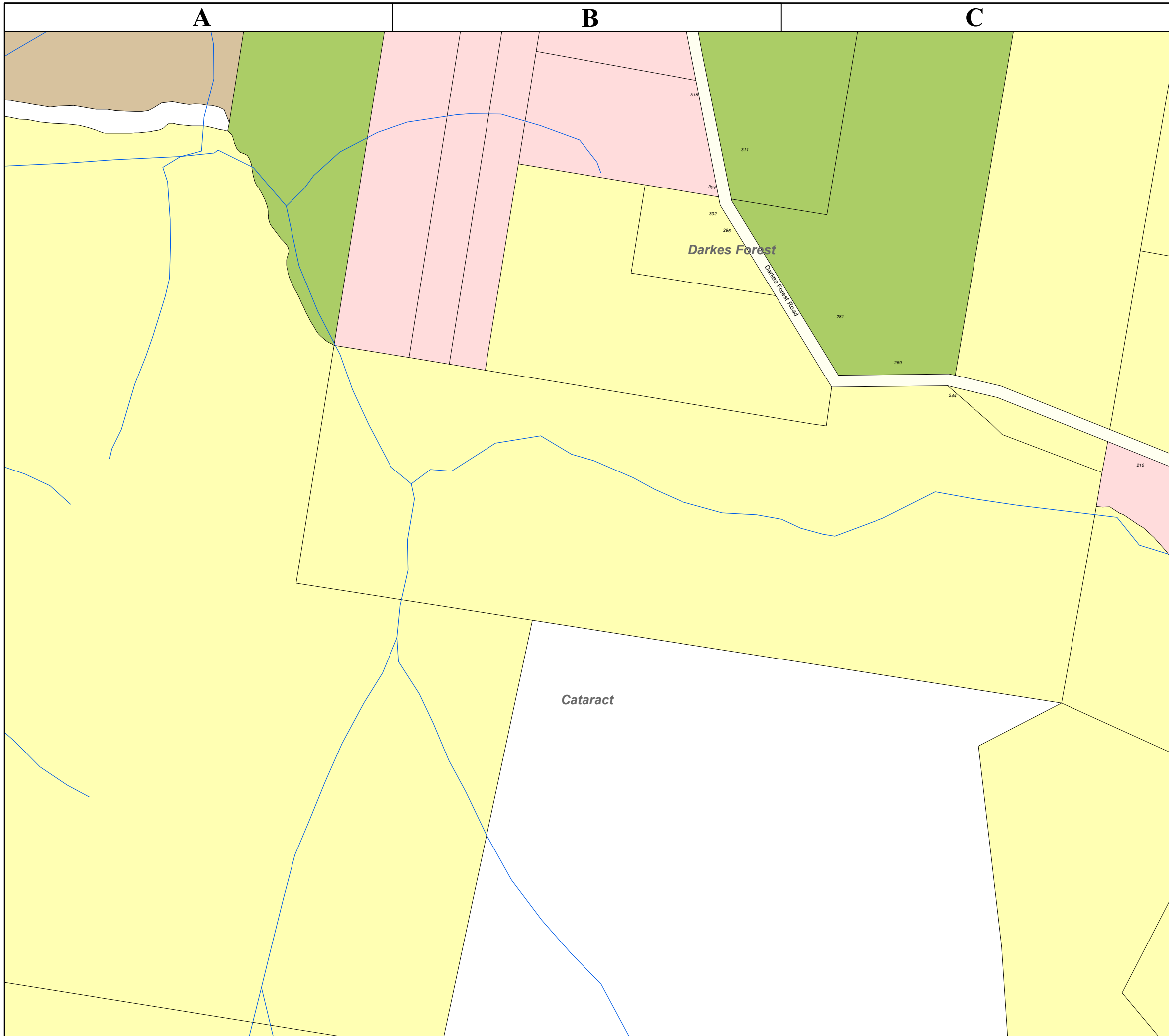
city of innovation

9/04/2024

While every effort has been made to ensure the highest possible quality of data, no liability will be accepted for any inaccuracy of the information shown.

Copyright © Wollongong City Council, Mapping Services Section
GIS Ref: A3MapBookRatesEdition_2024.mxd





52

Key to adjoining maps

44	45	46
	52	53
		59

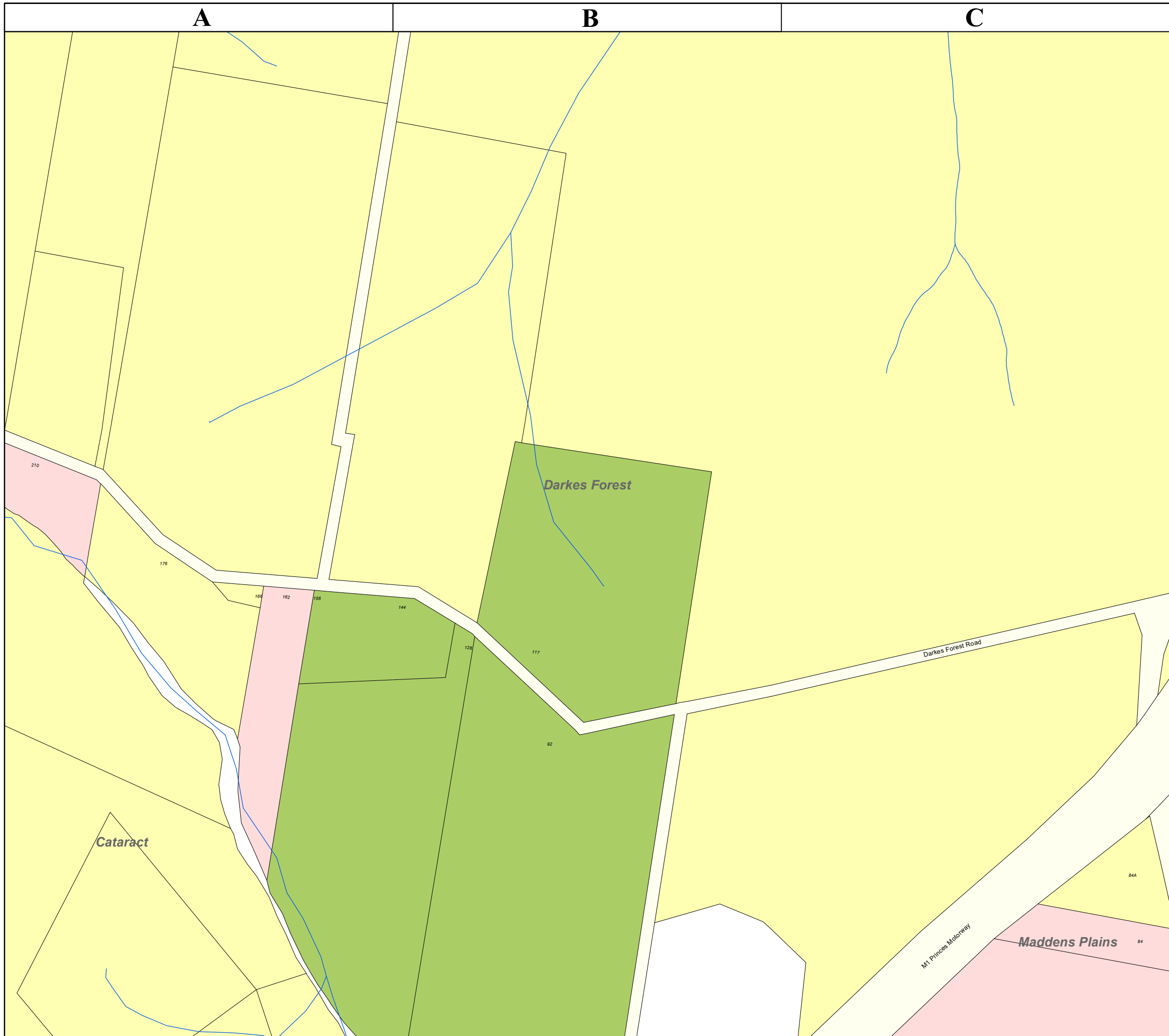
-  Strata Title
-  Non Rateable
-  Farmland
-  Mining
-  Residential
-  Business Ordinary
-  Business Commercial
-  3(C) Regional Business
-  Business Light Industrial
-  Business Heavy Industrial
-  Business Heavy I Activity 1
-  Mixed Development
-  Unavailable at time of print



9/04/2024

While every effort has been made to ensure the highest possible quality of data, no liability will be accepted for any inaccuracy of the information shown.
 Copyright © Wollongong City Council, Mapping Services Section
 GIS Ref: A3MapBookRatesEdition_2024.mxd





53

Key to adjoining maps

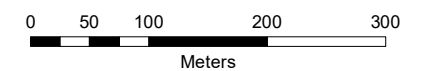
45	46	47
52	53	54
	59	60

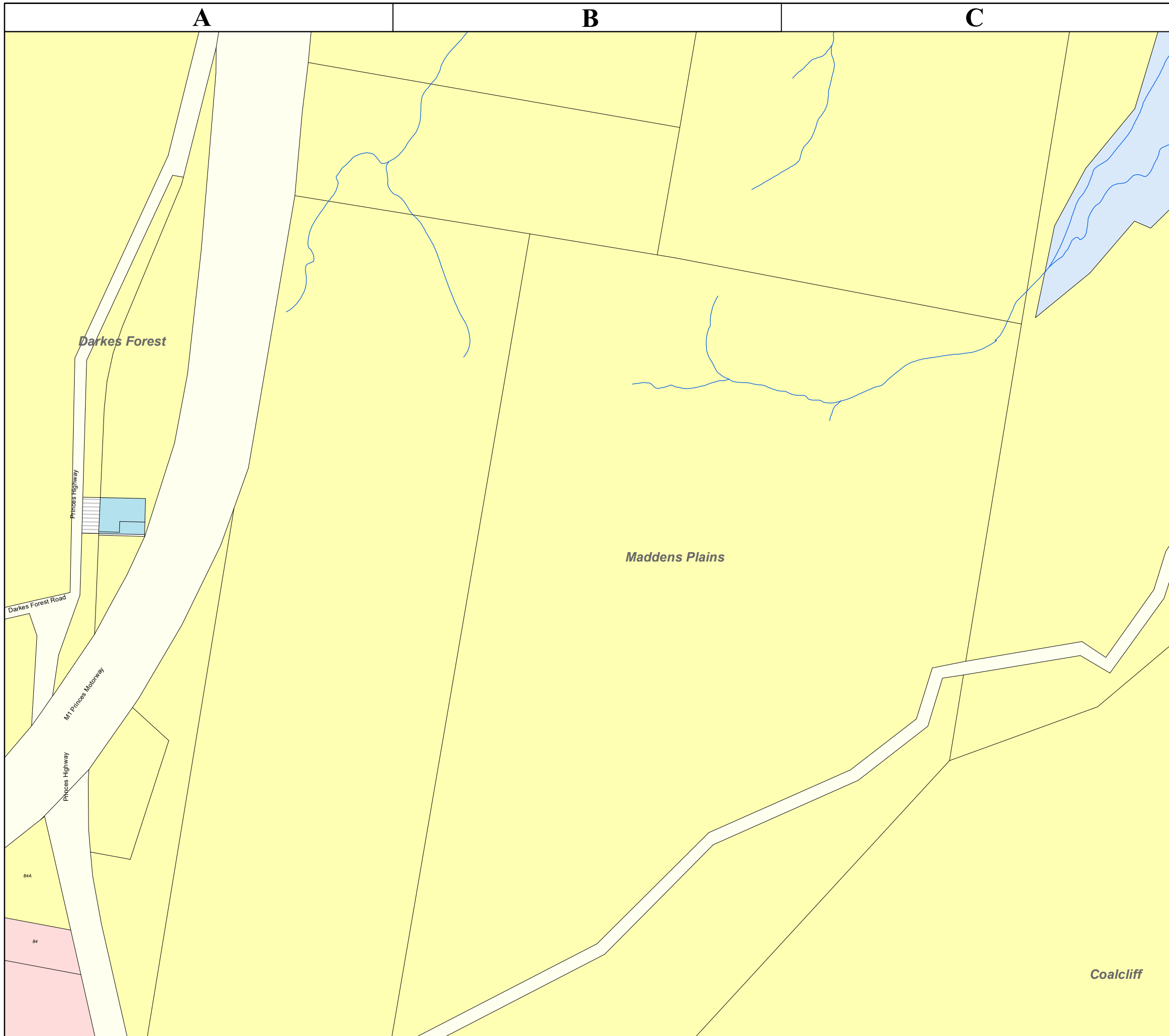
- Strata Title
- Non Rateable
- Farmland
- Mining
- Residential
- Business Ordinary
- Business Commercial
- 3(C) Regional Business
- Business Light Industrial
- Business Heavy Industrial
- Business Heavy I Activity 1
- Mixed Development
- Unavailable at time of print



wollongong
city of innovation
9/04/2024

While every effort has been made to ensure the highest possible quality of data, no liability will be accepted for any inaccuracy of the information shown.
Copyright © Wollongong City Council, Mapping Services Section
GIS Ref: A3MapBookRatesEdition_2024.mxd





54

Key to adjoining maps

46	47	48
53	54	55
59	60	61

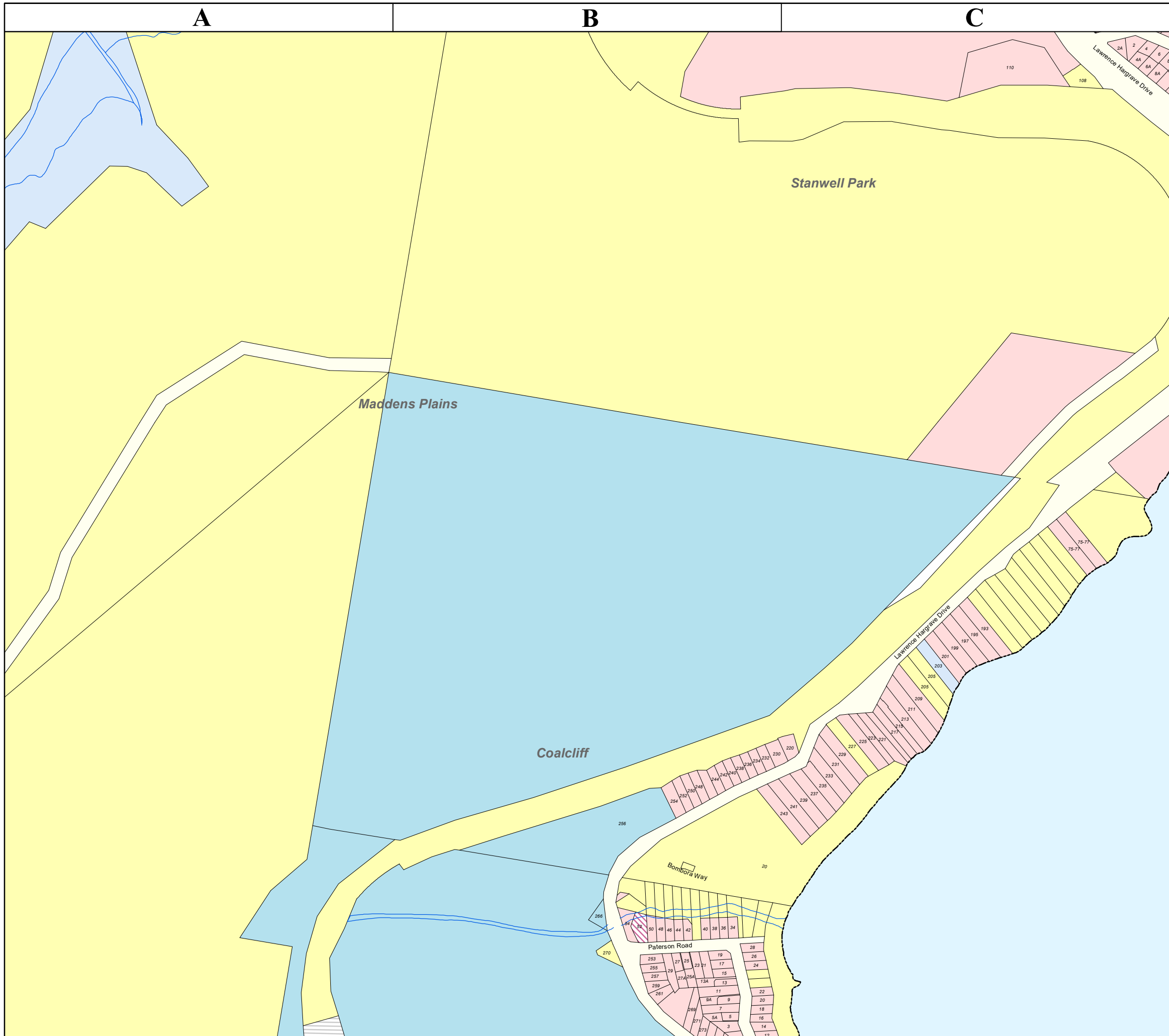
- Strata Title
- Non Rateable
- Farmland
- Mining
- Residential
- Business Ordinary
- Business Commercial
- 3(C) Regional Business
- Business Light Industrial
- Business Heavy Industrial
- Business Heavy I Activity 1
- Mixed Development
- Unavailable at time of print



wollongong
city of innovation
9/04/2024

While every effort has been made to ensure the highest possible quality of data, no liability will be accepted for any inaccuracy of the information shown.
Copyright © Wollongong City Council, Mapping Services Section
GIS Ref: A3MapBookRatesEdition_2024.mxd





55

Key to adjoining maps

47	48	49
54	55	56
60	61	

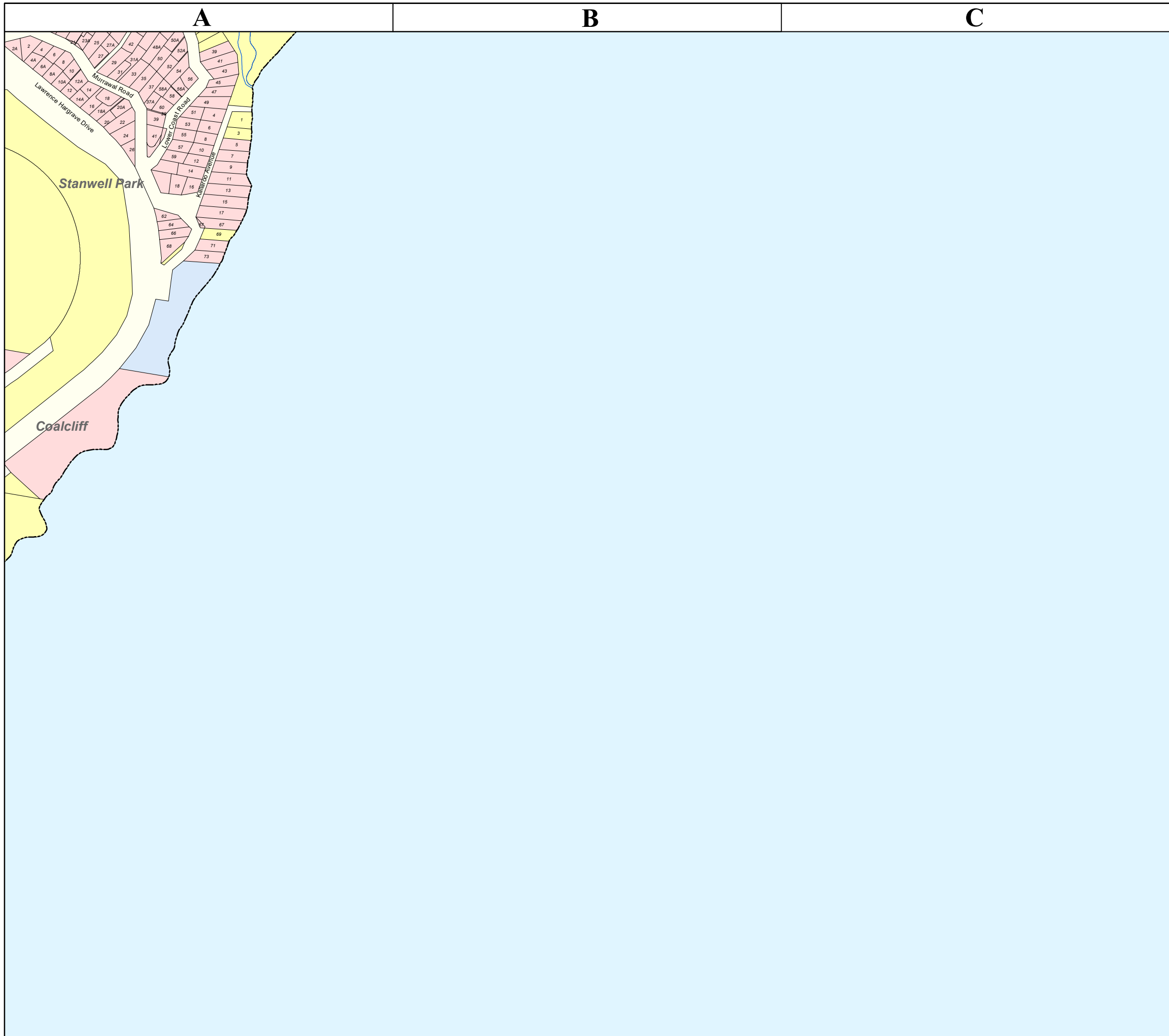
- Strata Title
- Non Rateable
- Farmland
- Mining
- Residential
- Business Ordinary
- Business Commercial
- 3(C) Regional Business
- Business Light Industrial
- Business Heavy Industrial
- Business Heavy I Activity 1
- Mixed Development
- Unavailable at time of print



wollongong
city of innovation
9/04/2024

While every effort has been made to ensure the highest possible quality of data, no liability will be accepted for any inaccuracy of the information shown.
Copyright © Wollongong City Council, Mapping Services Section
GIS Ref: A3MapBookRatesEdition_2024.mxd





56

Key to adjoining maps

48	49	50
55	56	
61		

1

2

3

- Strata Title
- Non Rateable
- Farmland
- Mining
- Residential
- Business Ordinary
- Business Commercial
- 3(C) Regional Business
- Business Light Industrial
- Business Heavy Industrial
- Business Heavy I Activity 1
- Mixed Development
- Unavailable at time of print



wollongong

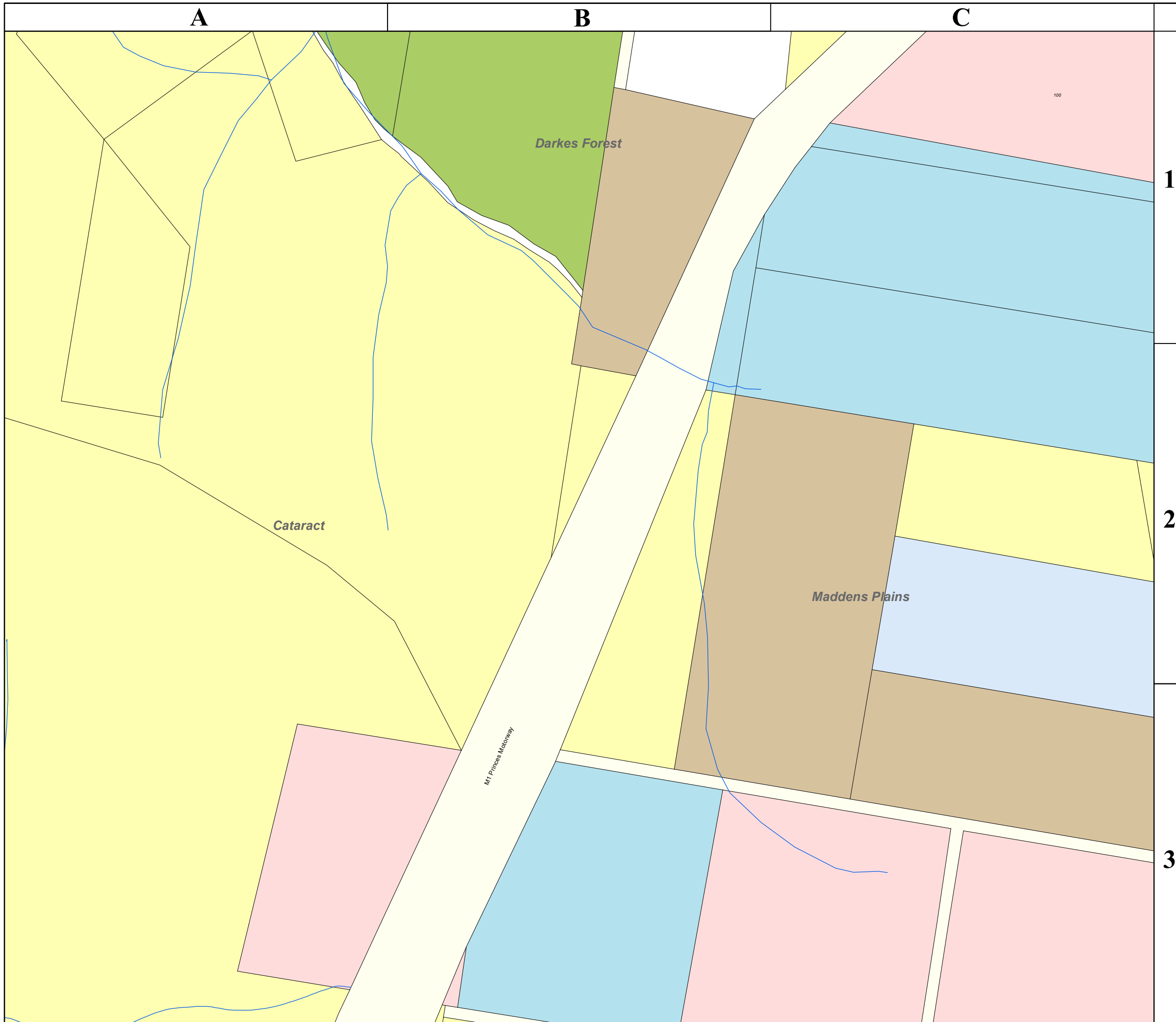
city of innovation

9/04/2024

While every effort has been made to ensure the highest possible quality of data, no liability will be accepted for any inaccuracy of the information shown.

Copyright © Wollongong City Council, Mapping Services Section
GIS Ref: A3MapBookRatesEdition_2024.mxd





59

Key to adjoining maps

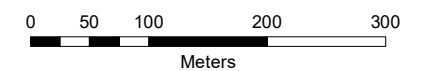
52	53	54
	59	60
	68	69

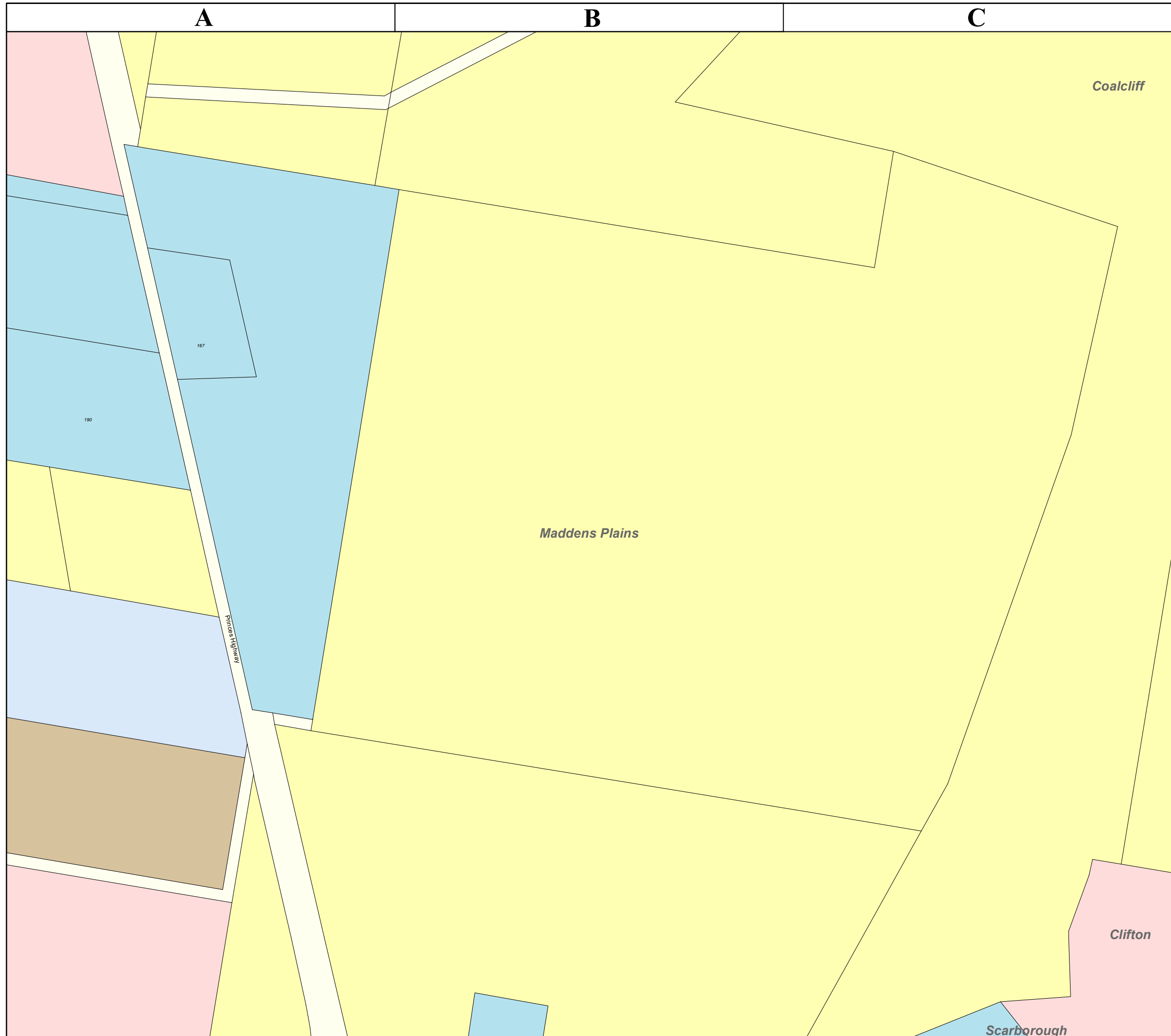
- Strata Title
- Non Rateable
- Farmland
- Mining
- Residential
- Business Ordinary
- Business Commercial
- 3(C) Regional Business
- Business Light Industrial
- Business Heavy Industrial
- Business Heavy I Activity 1
- Mixed Development
- Unavailable at time of print



9/04/2024

While every effort has been made to ensure the highest possible quality of data, no liability will be accepted for any inaccuracy of the information shown.
 Copyright © Wollongong City Council, Mapping Services Section
 GIS Ref: A3MapBookRatesEdition_2024.mxd





60

Key to adjoining maps

53	54	55
59	60	61
68	69	70

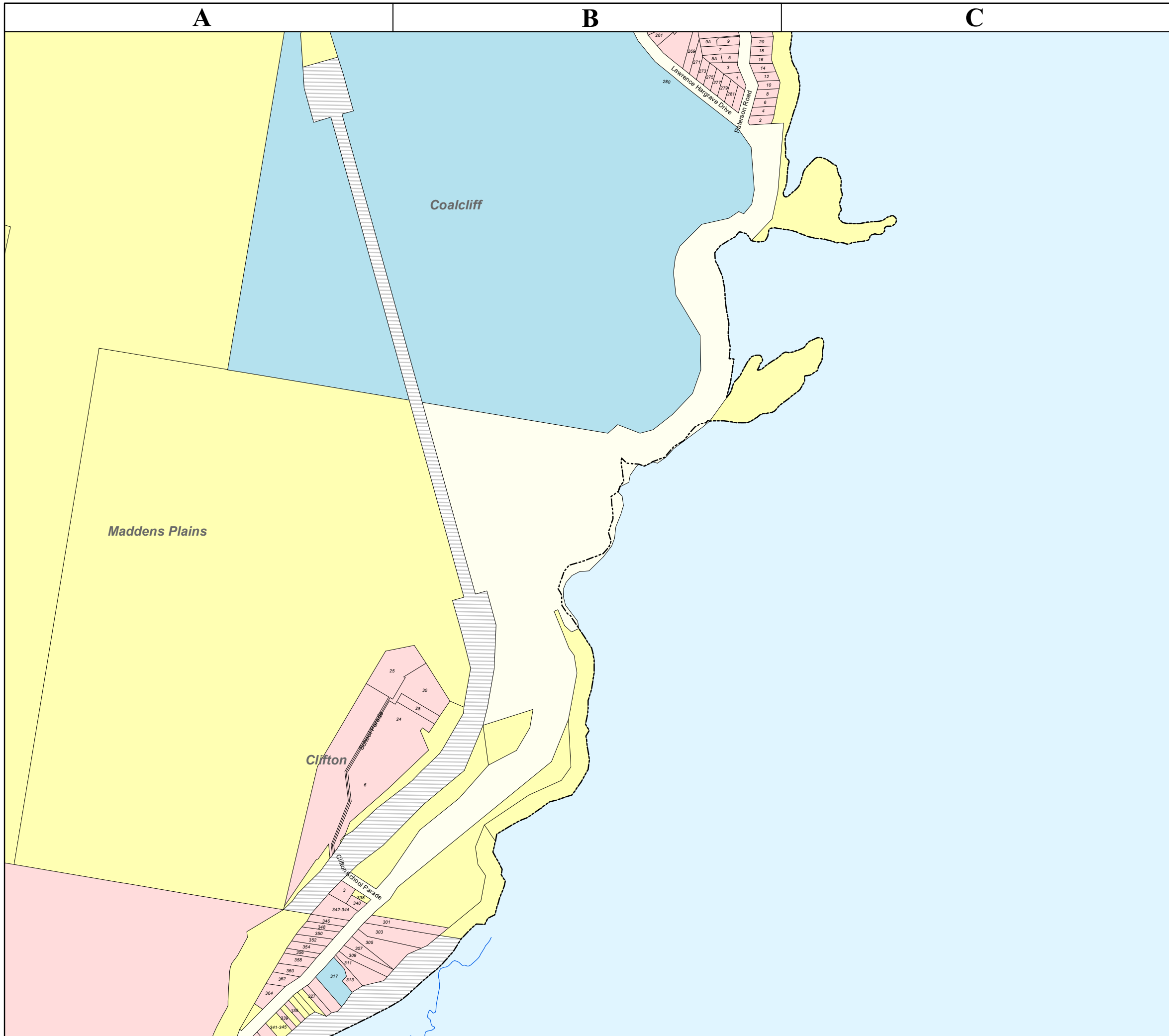
-  Strata Title
-  Non Rateable
-  Farmland
-  Mining
-  Residential
-  Business Ordinary
-  Business Commercial
-  3(C) Regional Business
-  Business Light Industrial
-  Business Heavy Industrial
-  Business Heavy I Activity 1
-  Mixed Development
-  Unavailable at time of print



wollongong
city of innovation
9/04/2024

While every effort has been made to ensure the highest possible quality of data, no liability will be accepted for any inaccuracy of the information shown.
Copyright © Wollongong City Council, Mapping Services Section
GIS Ref: A3MapBookRatesEdition_2024.mxd





61

Key to adjoining maps

54	55	56
60	61	
69	70	

- Strata Title
- Non Rateable
- Farmland
- Mining
- Residential
- Business Ordinary
- Business Commercial
- 3(C) Regional Business
- Business Light Industrial
- Business Heavy Industrial
- Business Heavy I Activity 1
- Mixed Development
- Unavailable at time of print

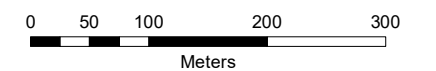


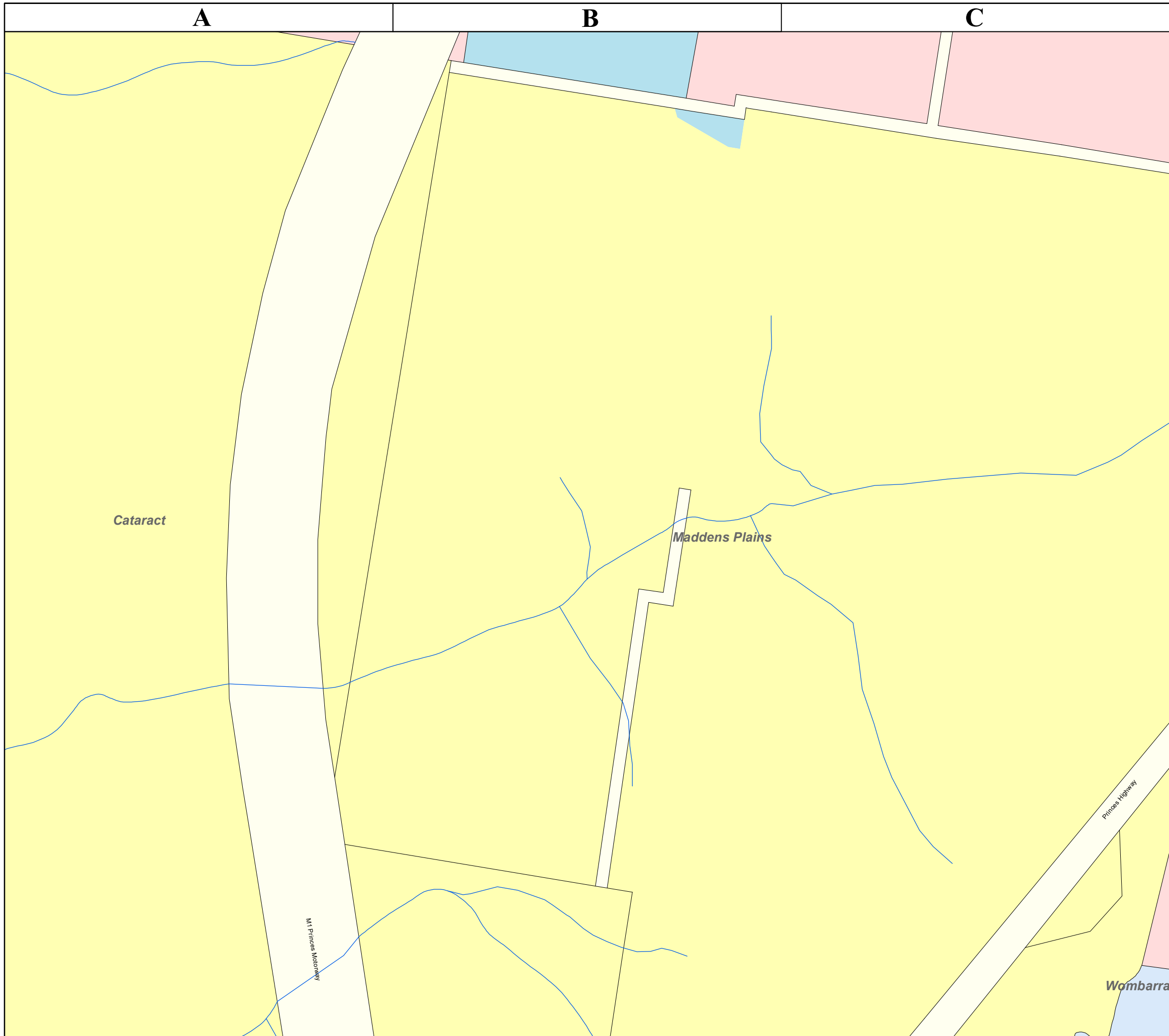
wollongong
city of innovation

9/04/2024

While every effort has been made to ensure the highest possible quality of data, no liability will be accepted for any inaccuracy of the information shown.

Copyright © Wollongong City Council, Mapping Services Section
GIS Ref: A3MapBookRatesEdition_2024.mxd





68

Key to adjoining maps


	59	60
	68	69
	77	78

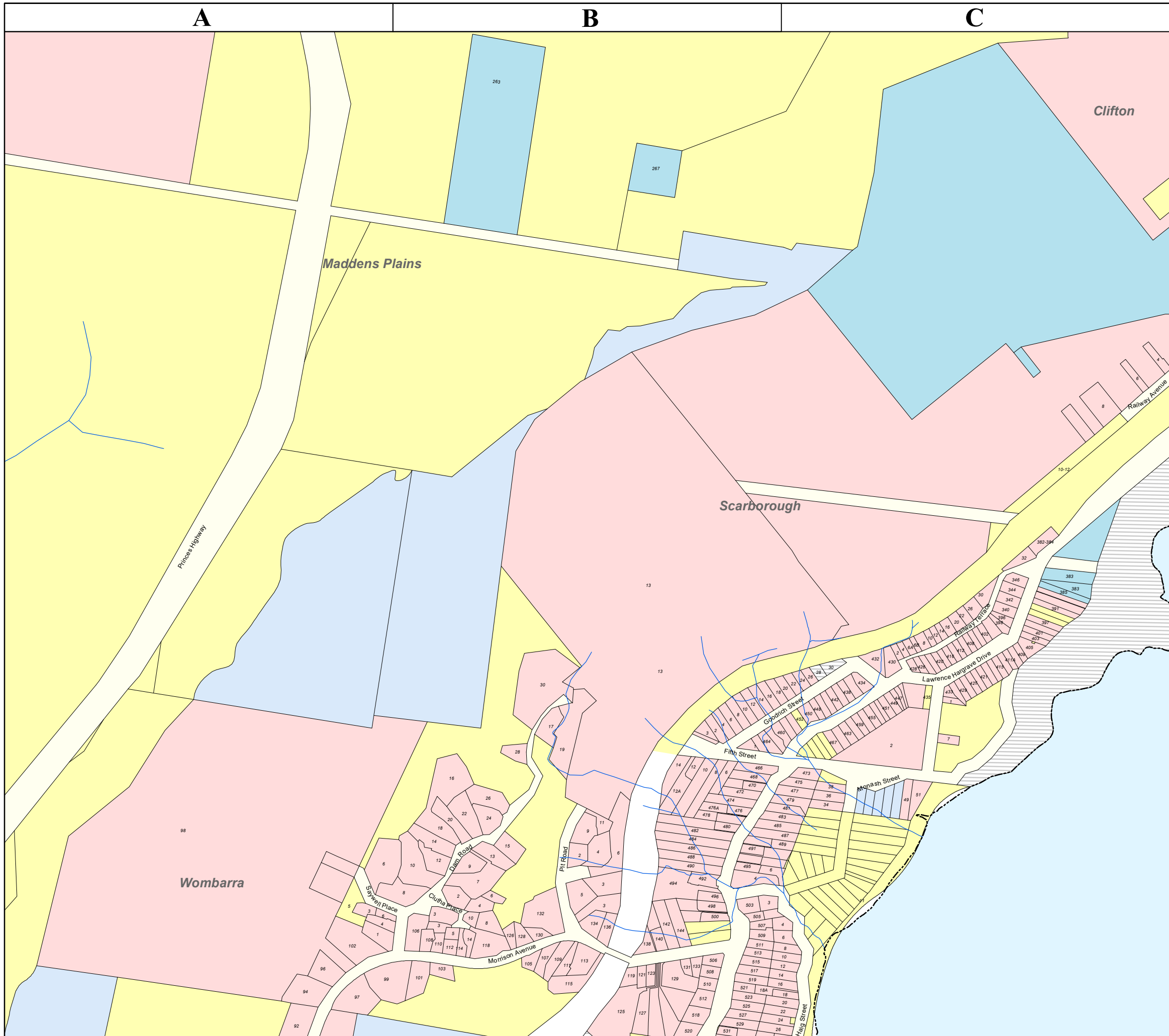
-  Strata Title
-  Non Rateable
-  Farmland
-  Mining
-  Residential
-  Business Ordinary
-  Business Commercial
-  3(C) Regional Business
-  Business Light Industrial
-  Business Heavy Industrial
-  Business Heavy I Activity 1
-  Mixed Development
-  Unavailable at time of print



9/04/2024

While every effort has been made to ensure the highest possible quality of data, no liability will be accepted for any inaccuracy of the information shown.
 Copyright © Wollongong City Council, Mapping Services Section
 GIS Ref: A3MapBookRatesEdition_2024.mxd





69

Key to adjoining maps

59	60	61
68	69	70
77	78	

- Strata Title
- Non Rateable
- Farmland
- Mining
- Residential
- Business Ordinary
- Business Commercial
- 3(C) Regional Business
- Business Light Industrial
- Business Heavy Industrial
- Business Heavy I Activity 1
- Mixed Development
- Unavailable at time of print

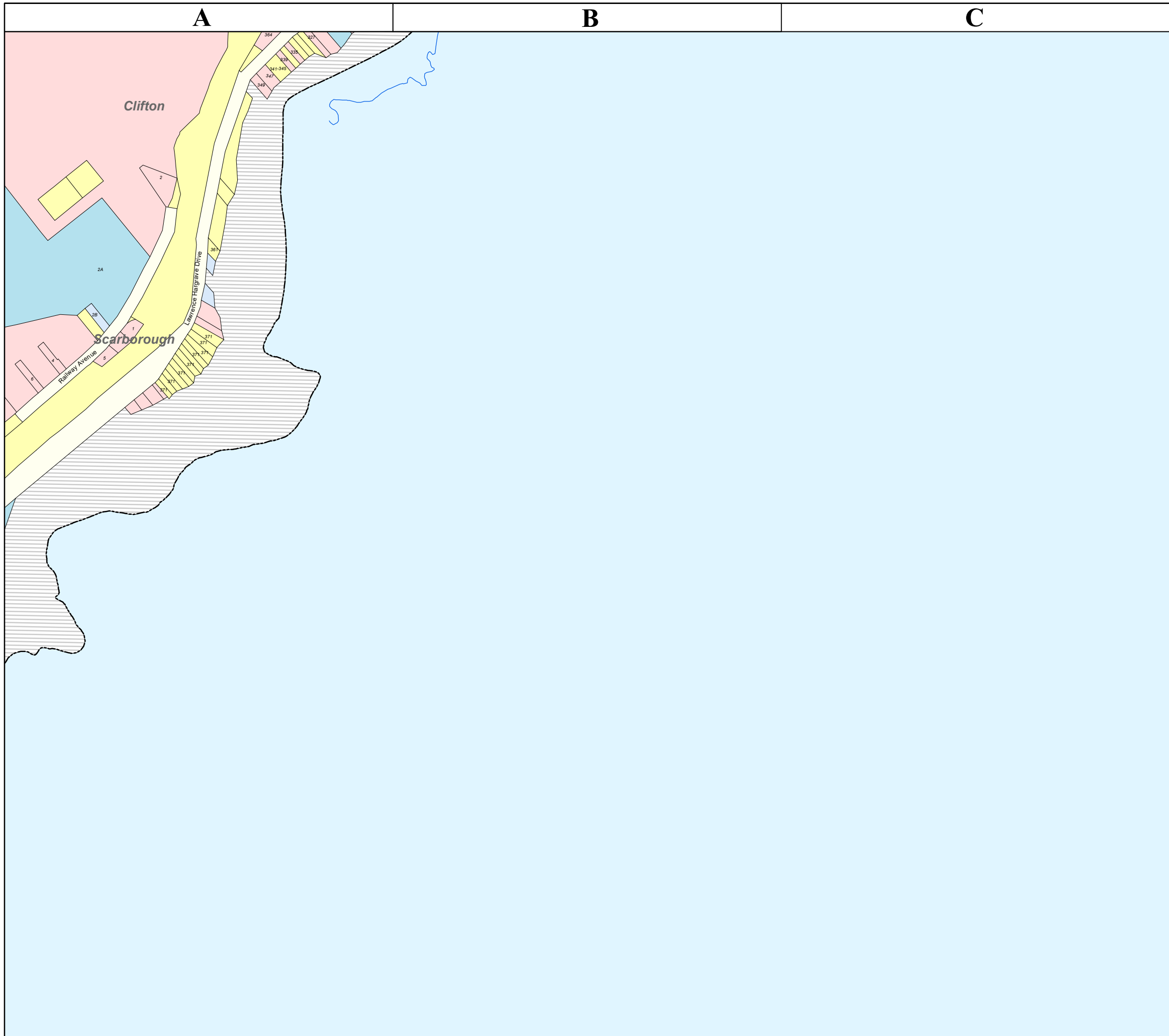


wollongong
city of innovation

9/04/2024

While every effort has been made to ensure the highest possible quality of data, no liability will be accepted for any inaccuracy of the information shown.
Copyright © Wollongong City Council, Mapping Services Section
GIS Ref: A3MapBookRatesEdition_2024.mxd





70

Key to adjoining maps

60	61	
69	70	
78		

1

2

3

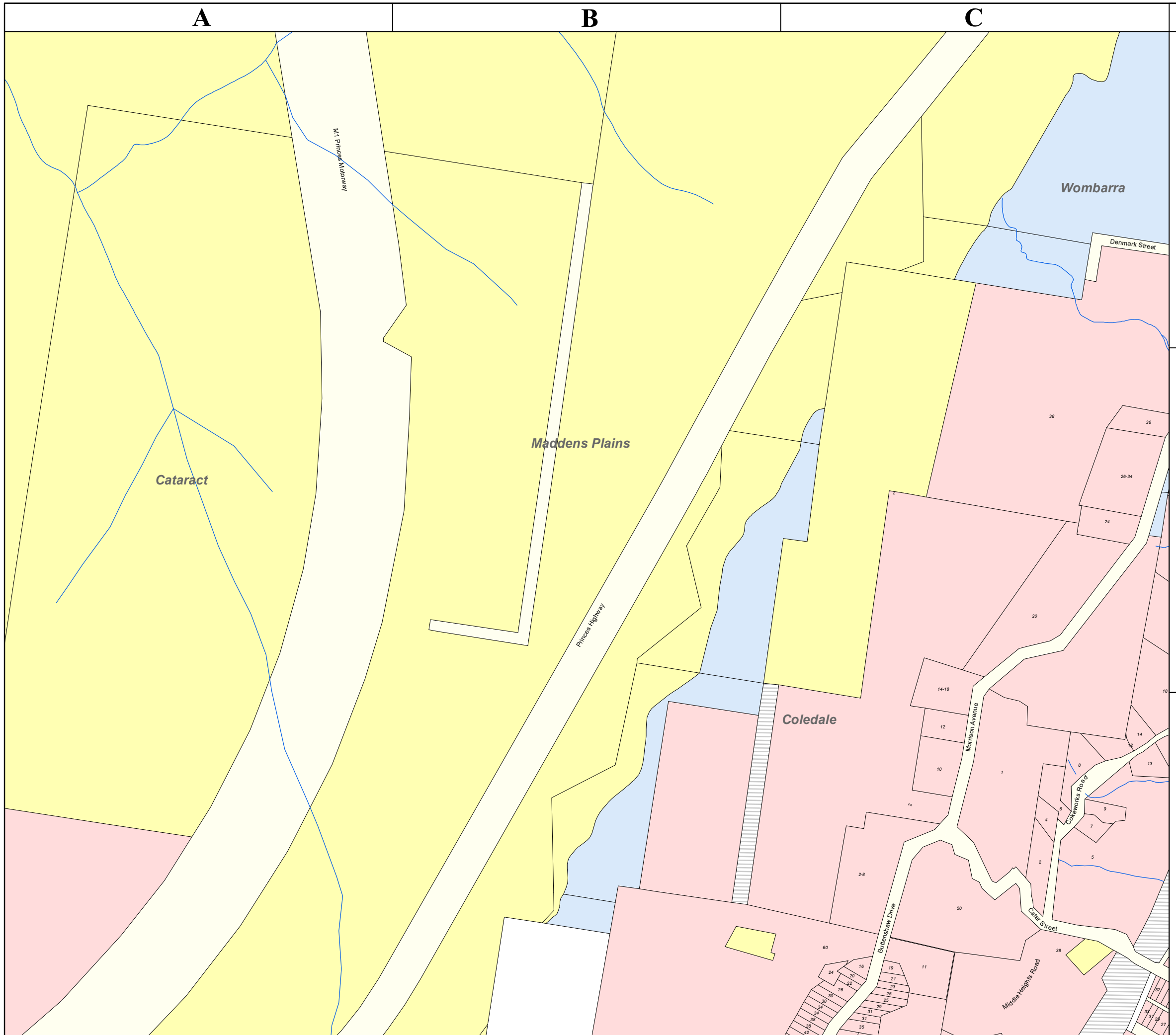
- Strata Title
- Non Rateable
- Farmland
- Mining
- Residential
- Business Ordinary
- Business Commercial
- 3(C) Regional Business
- Business Light Industrial
- Business Heavy Industrial
- Business Heavy I Activity 1
- Mixed Development
- Unavailable at time of print



wollongong
city of innovation
9/04/2024

While every effort has been made to ensure the highest possible quality of data, no liability will be accepted for any inaccuracy of the information shown.
Copyright © Wollongong City Council, Mapping Services Section
GIS Ref: A3MapBookRatesEdition_2024.mxd





77

Key to adjoining maps

	68	69
	77	78
87	88	89

- Strata Title
- Non Rateable
- Farmland
- Mining
- Residential
- Business Ordinary
- Business Commercial
- 3(C) Regional Business
- Business Light Industrial
- Business Heavy Industrial
- Business Heavy I Activity 1
- Mixed Development
- Unavailable at time of print




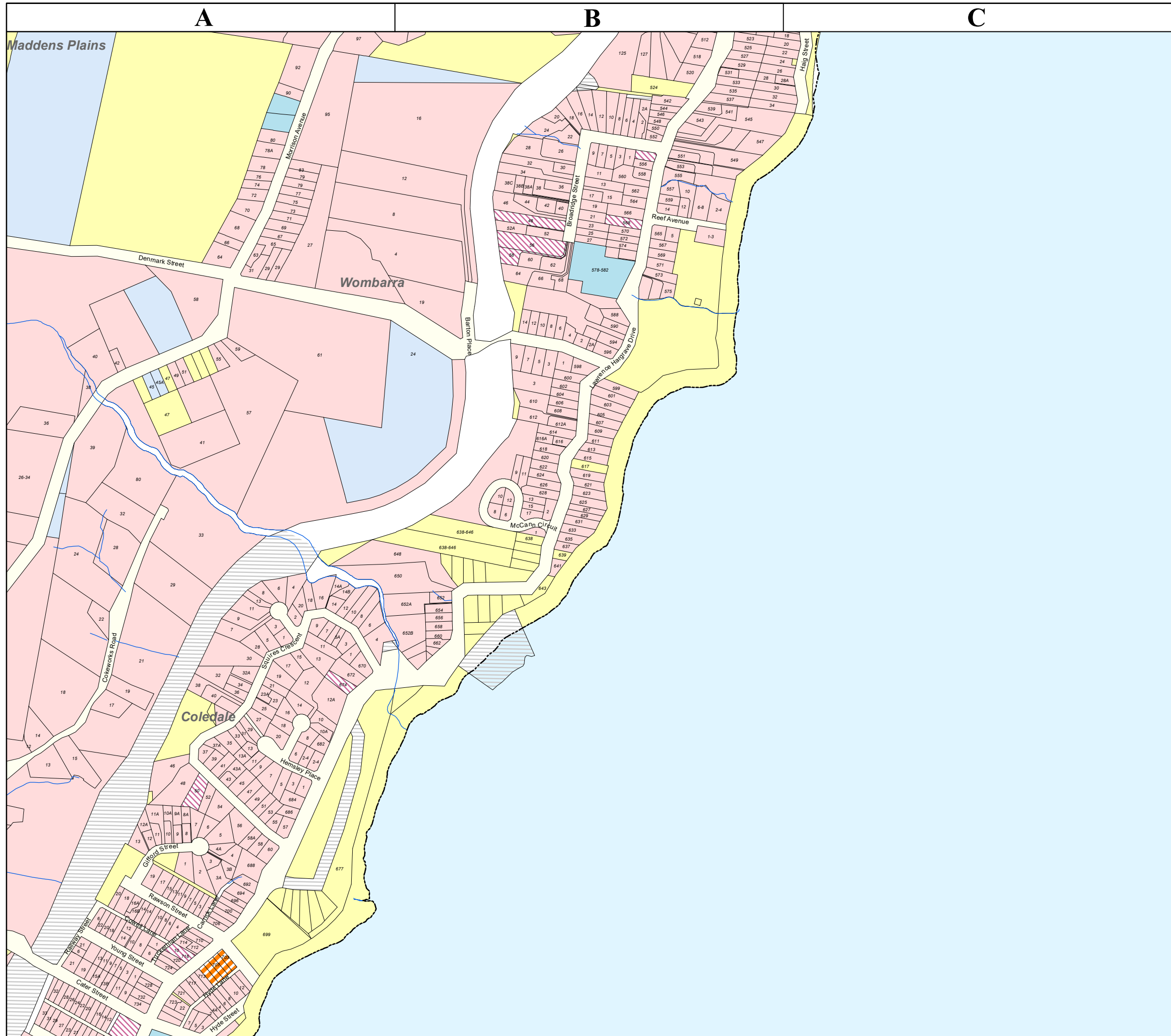
wollongong
city of innovation

9/04/2024

While every effort has been made to ensure the highest possible quality of data, no liability will be accepted for any inaccuracy of the information shown.

Copyright © Wollongong City Council, Mapping Services Section
GIS Ref: A3MapBookRatesEdition_2024.mxd





78

Key to adjoining maps

68	69	70
77	78	
88	89	

1

2

3

- Strata Title
- Non Rateable
- Farmland
- Mining
- Residential
- Business Ordinary
- Business Commercial
- 3(C) Regional Business
- Business Light Industrial
- Business Heavy Industrial
- Business Heavy I Activity 1
- Mixed Development
- Unavailable at time of print



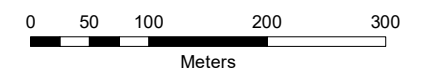
wollongong
city of innovation

9/04/2024

While every effort has been made to ensure the highest possible quality of data, no liability will be accepted for any inaccuracy of the information shown.

Copyright © Wollongong City Council, Mapping Services Section

GIS Ref: A3MapBookRatesEdition_2024.mxd



A

B

C

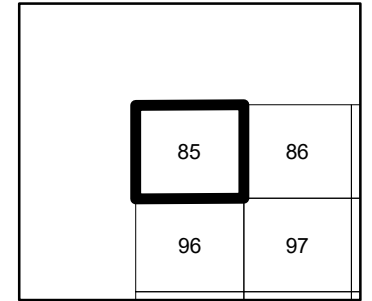
1

2

3

85

Key to adjoining maps




-  Strata Title
-  Non Rateable
-  Farmland
-  Mining
-  Residential
-  Business Ordinary
-  Business Commercial
-  3(C) Regional Business
-  Business Light Industrial
-  Business Heavy Industrial
-  Business Heavy I Activity 1
-  Mixed Development
-  Unavailable at time of print



wollongong
city of innovation
9/04/2024

While every effort has been made to ensure the highest possible quality of data, no liability will be accepted for any inaccuracy of the information shown.
Copyright © Wollongong City Council, Mapping Services Section
GIS Ref: A3MapBookRatesEdition_2024.mxd



Cataract

A

B

C

86

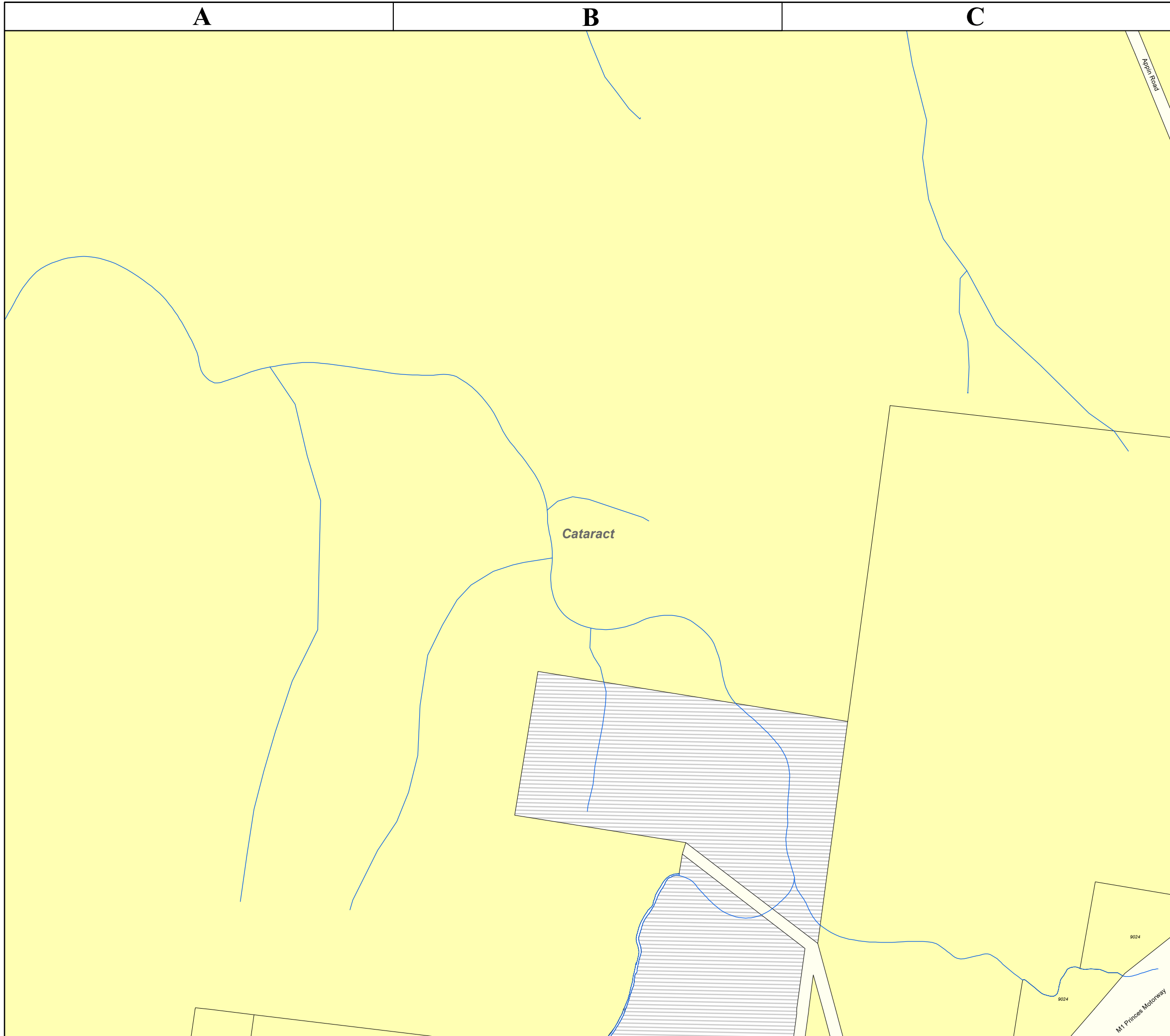
Key to adjoining maps

85	86	87
96	97	98

1

2

3



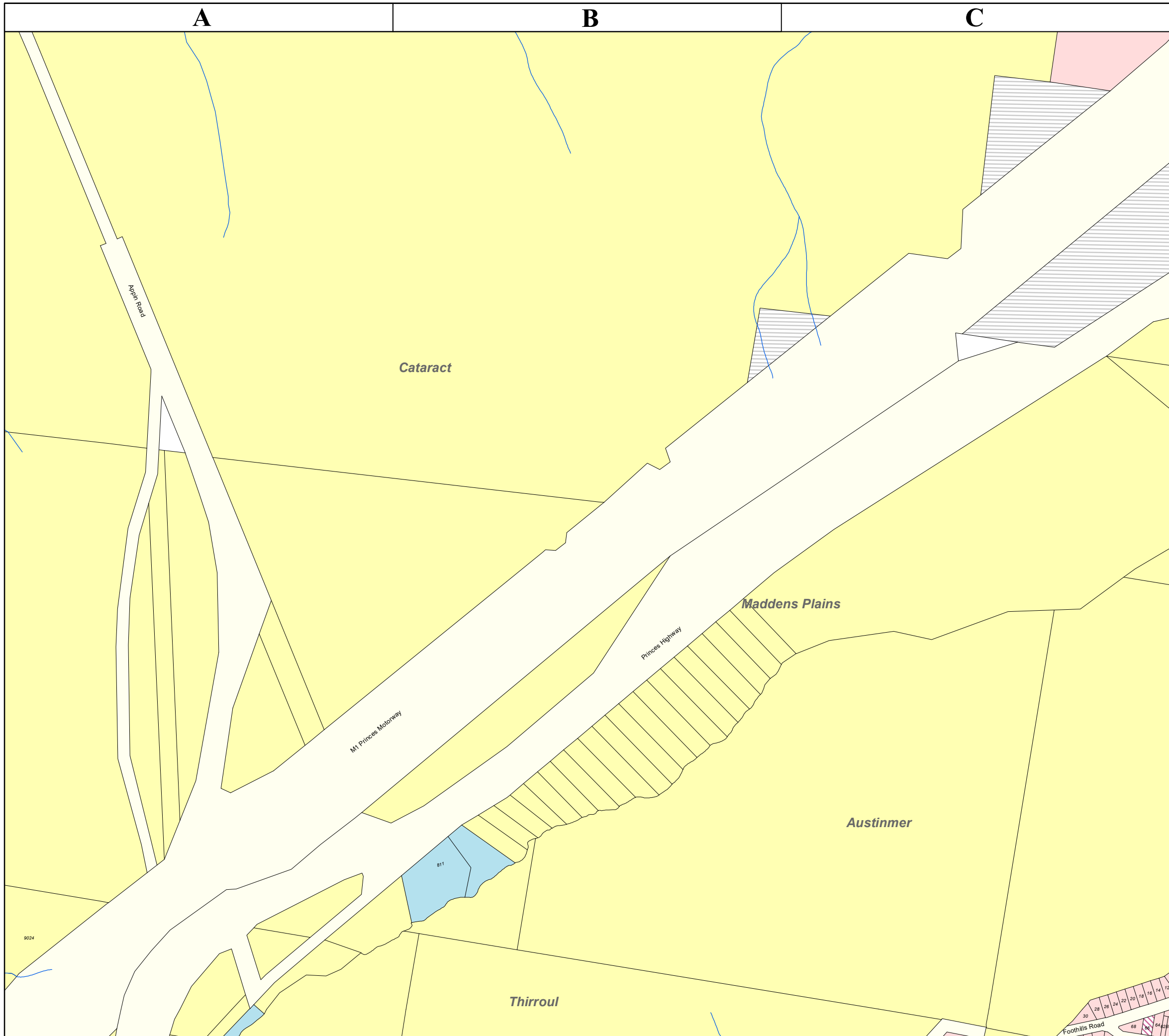
-  Strata Title
-  Non Rateable
-  Farmland
-  Mining
-  Residential
-  Business Ordinary
-  Business Commercial
-  3(C) Regional Business
-  Business Light Industrial
-  Business Heavy Industrial
-  Business Heavy I Activity 1
-  Mixed Development
-  Unavailable at time of print



wollongong
city of innovation
9/04/2024

While every effort has been made to ensure the highest possible quality of data, no liability will be accepted for any inaccuracy of the information shown.
Copyright © Wollongong City Council, Mapping Services Section
GIS Ref: A3MapBookRatesEdition_2024.mxd





87

Key to adjoining maps

		77
86	87	88
97	98	99

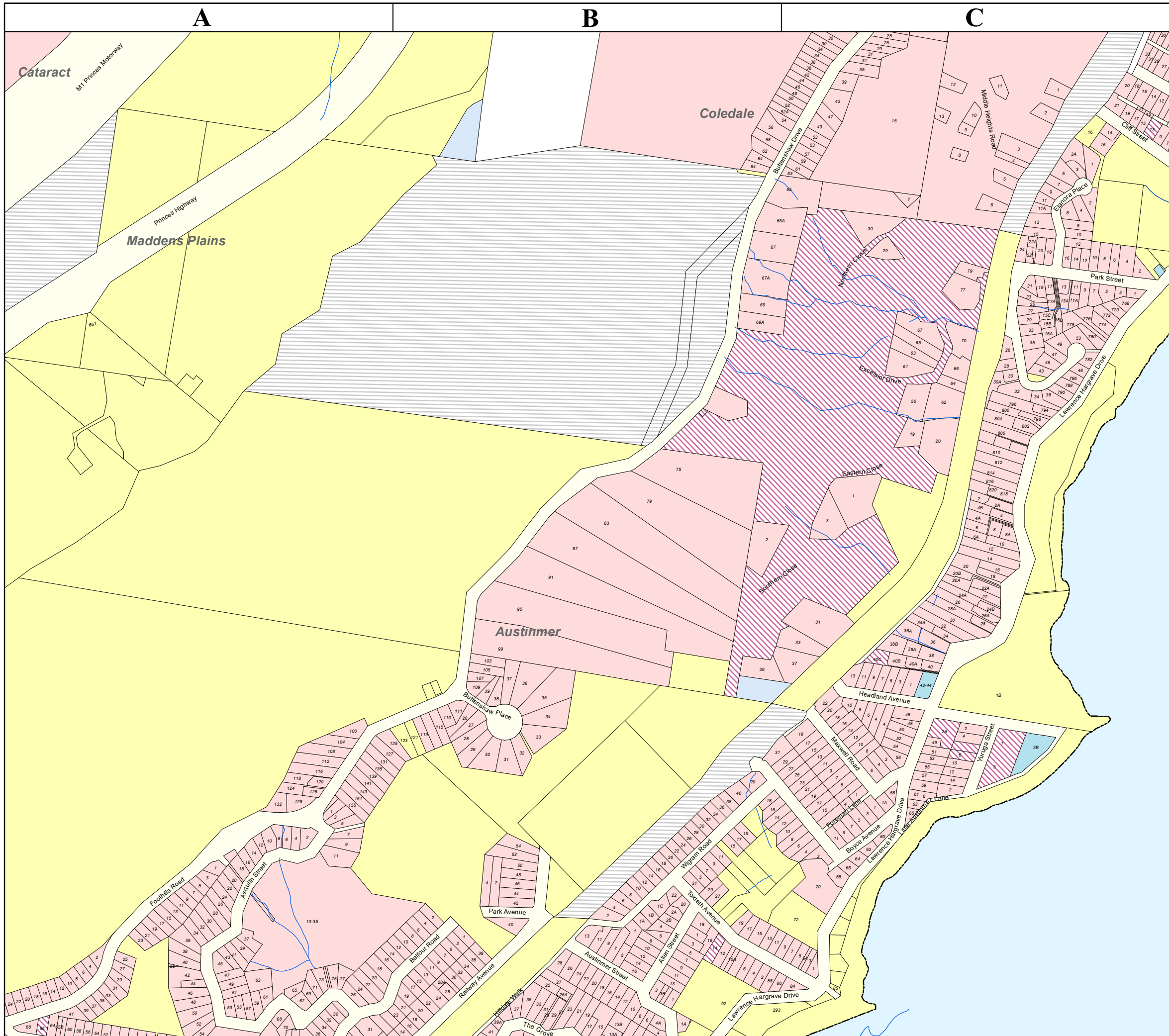
-  Strata Title
-  Non Rateable
-  Farmland
-  Mining
-  Residential
-  Business Ordinary
-  Business Commercial
-  3(C) Regional Business
-  Business Light Industrial
-  Business Heavy Industrial
-  Business Heavy I Activity 1
-  Mixed Development
-  Unavailable at time of print



wollongong
city of innovation
9/04/2024

While every effort has been made to ensure the highest possible quality of data, no liability will be accepted for any inaccuracy of the information shown.
Copyright © Wollongong City Council, Mapping Services Section
GIS Ref: A3MapBookRatesEdition_2024.mxd





88

Key to adjoining maps

	77	78
87	88	89
98	99	

- Strata Title
- Non Rateable
- Farmland
- Mining
- Residential
- Business Ordinary
- Business Commercial
- 3(C) Regional Business
- Business Light Industrial
- Business Heavy Industrial
- Business Heavy I Activity 1
- Mixed Development
- Unavailable at time of print

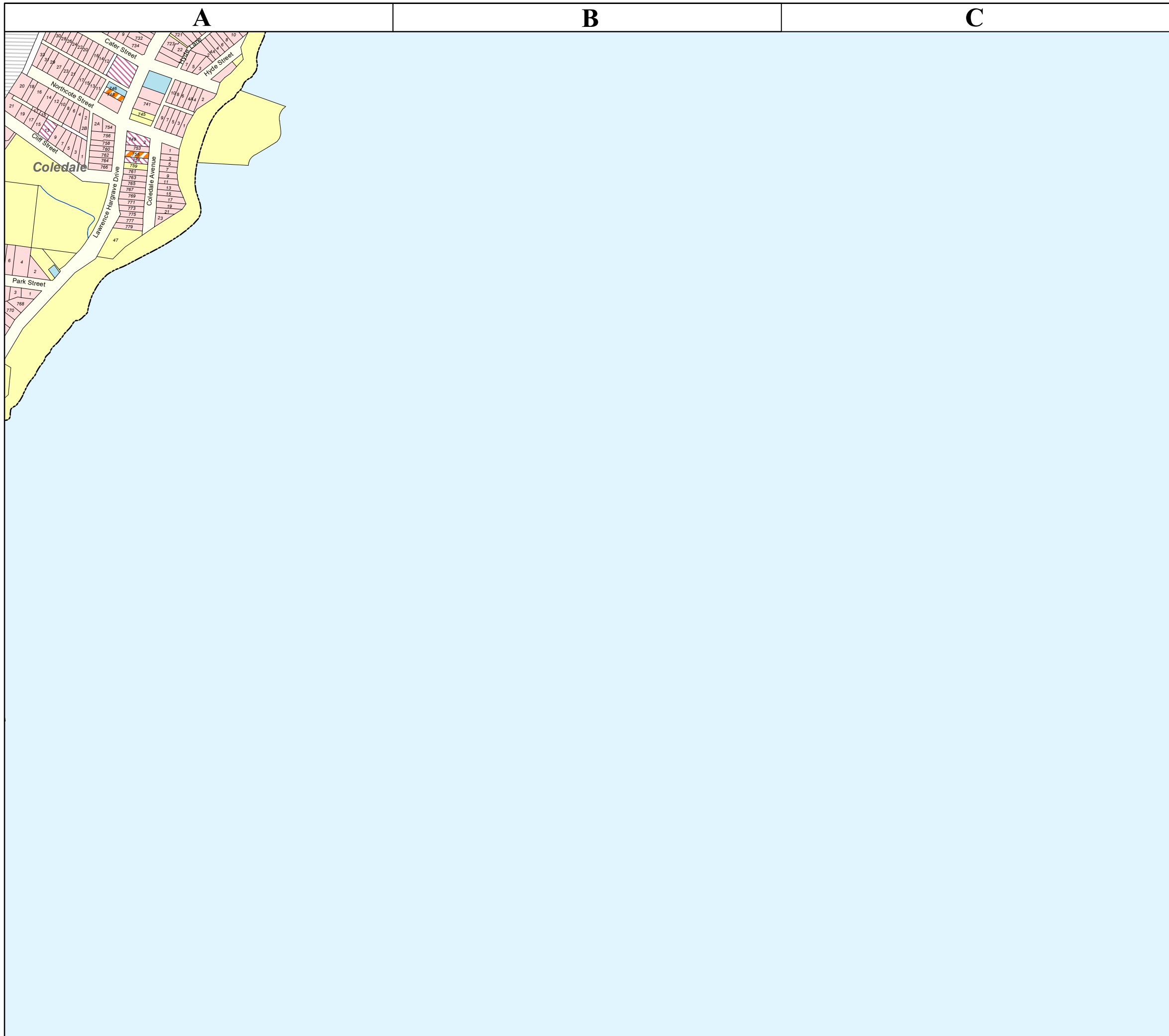


wollongong
city of innovation

9/04/2024

While every effort has been made to ensure the highest possible quality of data, no liability will be accepted for any inaccuracy of the information shown.
Copyright © Wollongong City Council, Mapping Services Section
GIS Ref. A3MapBookRatesEdition_2024.mxd





89

Key to adjoining maps

77	78	
88	89	
99		

-  Strata Title
-  Non Rateable
-  Farmland
-  Mining
-  Residential
-  Business Ordinary
-  Business Commercial
-  3(C) Regional Business
-  Business Light Industrial
-  Business Heavy Industrial
-  Business Heavy I Activity 1
-  Mixed Development
-  Unavailable at time of print




wollongong

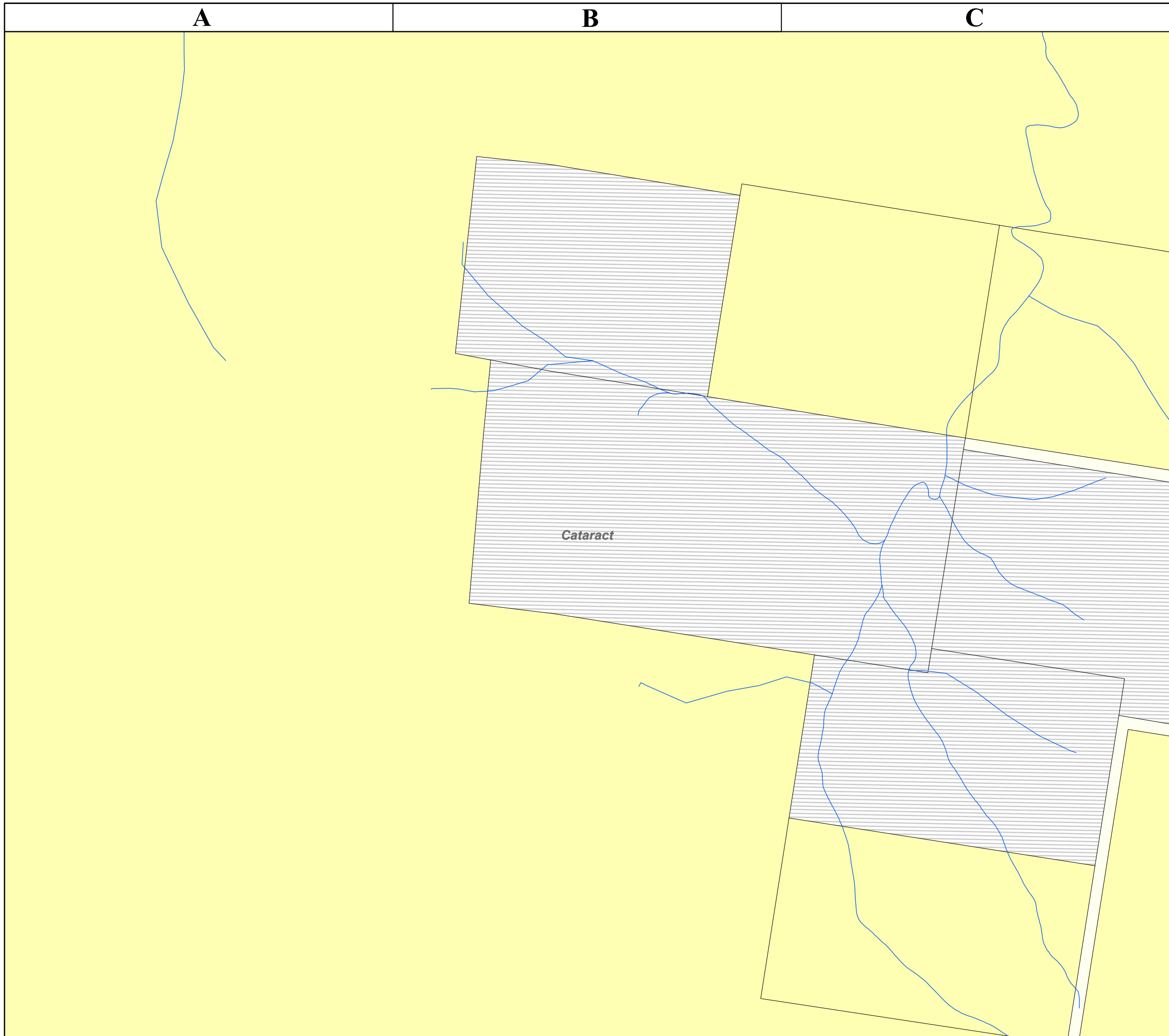
city of innovation

9/04/2024

While every effort has been made to ensure the highest possible quality of data, no liability will be accepted for any inaccuracy of the information shown.

Copyright © Wollongong City Council, Mapping Services Section
GIS Ref: A3MapBookRatesEdition_2024.mxd





96

Key to adjoining maps

85	86
96	97
106	107

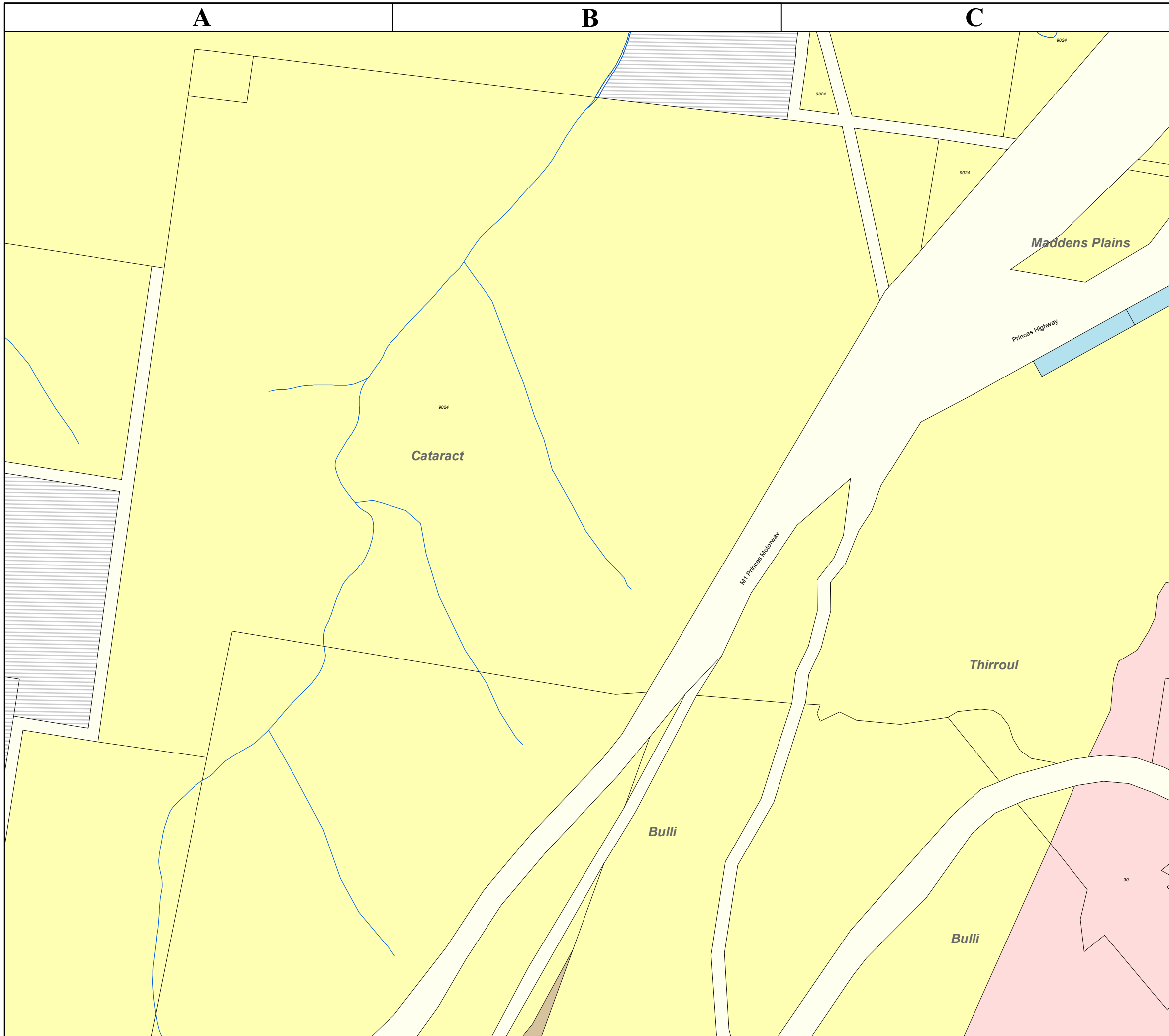
-  Strata Title
-  Non Rateable
-  Farmland
-  Mining
-  Residential
-  Business Ordinary
-  Business Commercial
-  3(C) Regional Business
-  Business Light Industrial
-  Business Heavy Industrial
-  Business Heavy I Activity 1
-  Mixed Development
-  Unavailable at time of print



wollongong
city of innovation
9/04/2024

While every effort has been made to ensure the highest possible quality of data, no liability will be accepted for any inaccuracy of the information shown.
Copyright © Wollongong City Council, Mapping Services Section
GIS Ref: A3MapBookRatesEdition_2024.mxd





97

Key to adjoining maps

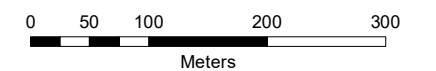
85	86	87
96	97	98
106	107	108

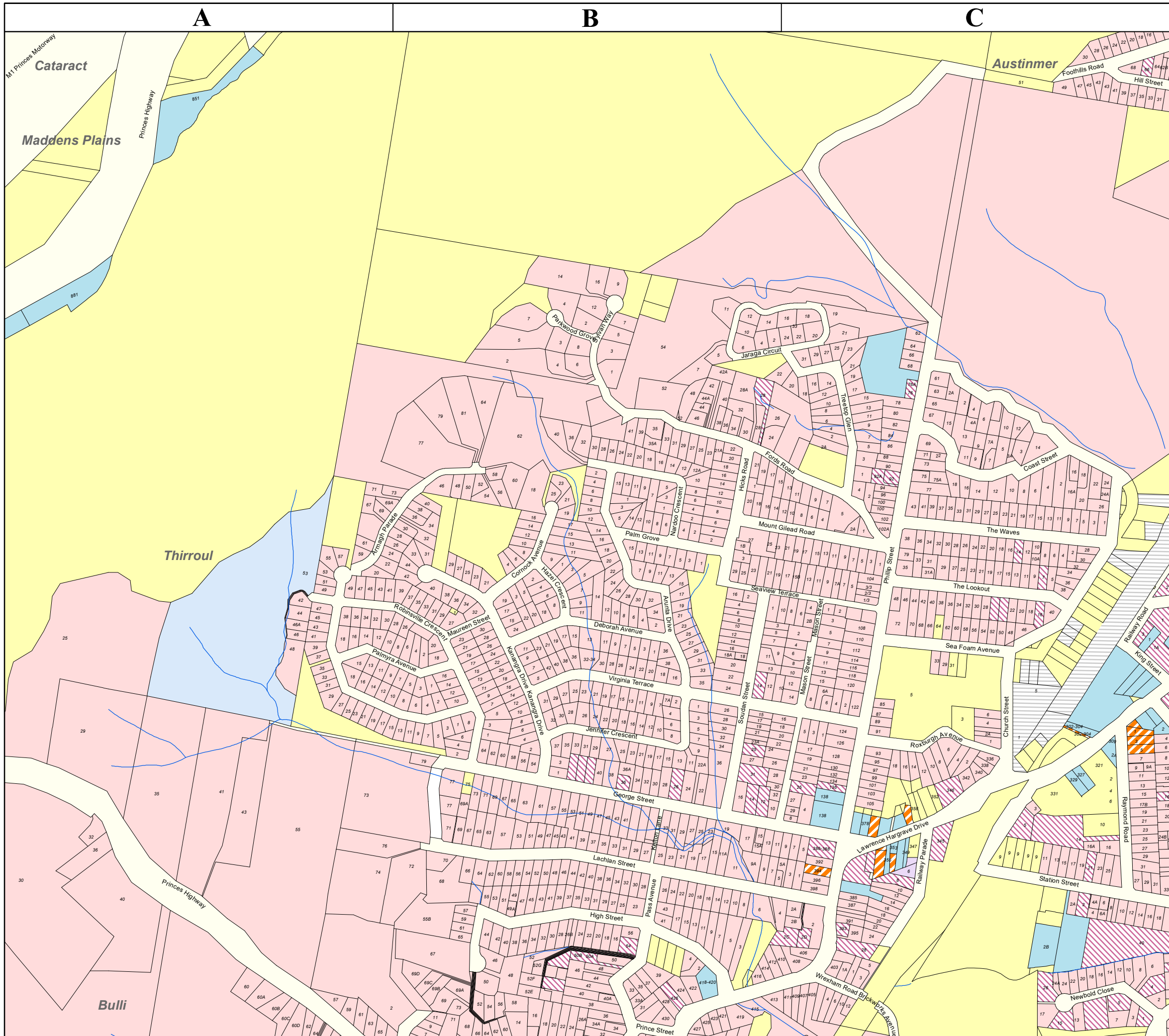
- Strata Title
- Non Rateable
- Farmland
- Mining
- Residential
- Business Ordinary
- Business Commercial
- 3(C) Regional Business
- Business Light Industrial
- Business Heavy Industrial
- Business Heavy I Activity 1
- Mixed Development
- Unavailable at time of print



wollongong
city of innovation
9/04/2024

While every effort has been made to ensure the highest possible quality of data, no liability will be accepted for any inaccuracy of the information shown.
Copyright © Wollongong City Council, Mapping Services Section
GIS Ref: A3MapBookRatesEdition_2024.mxd





98

Key to adjoining maps

86	87	88
97	98	99
107	108	109

- Strata Title
- Non Rateable
- Farmland
- Mining
- Residential
- Business Ordinary
- Business Commercial
- 3(C) Regional Business
- Business Light Industrial
- Business Heavy Industrial
- Business Heavy I Activity 1
- Mixed Development
- Unavailable at time of print




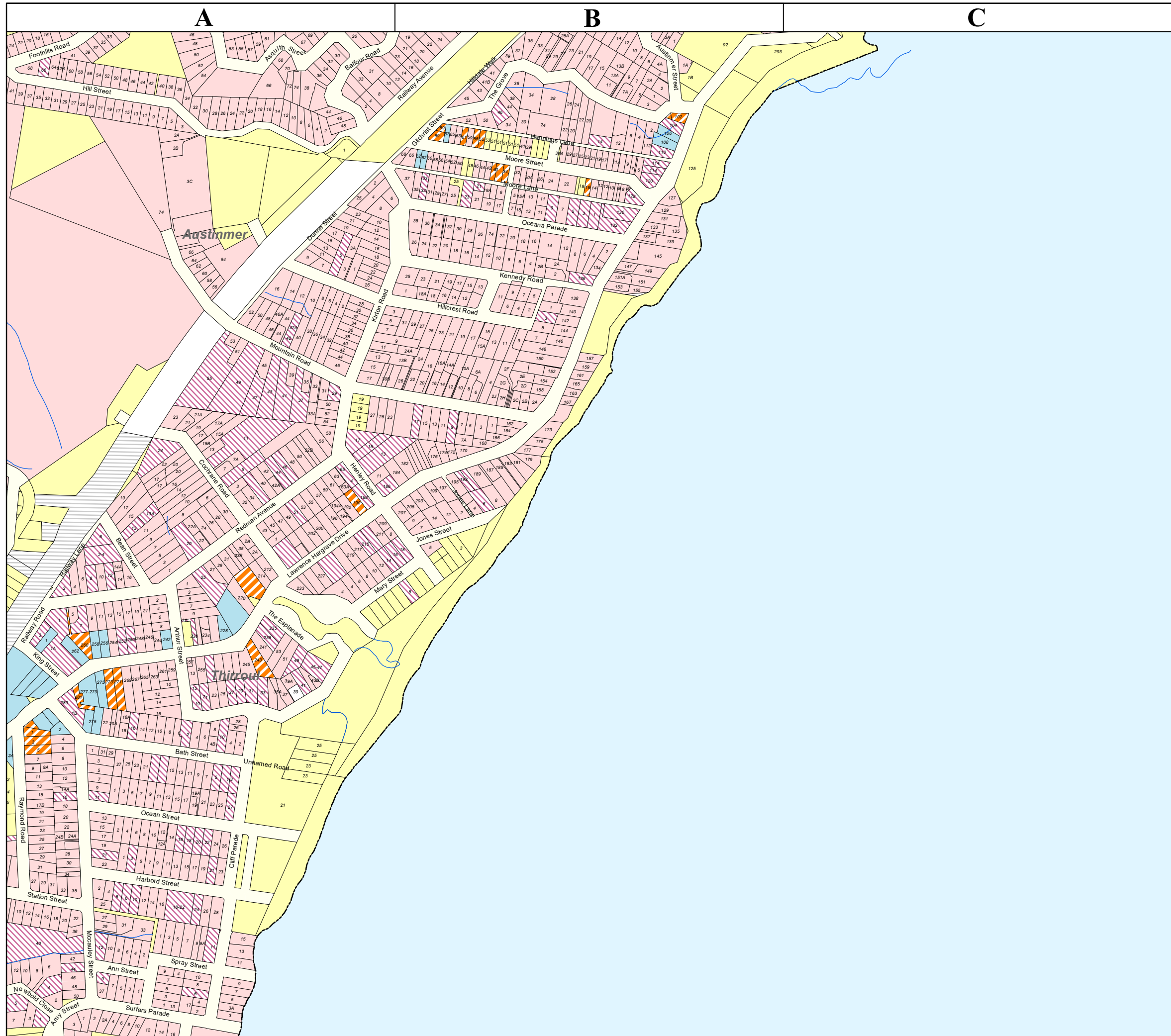
wollongong
city of innovation

9/04/2024

While every effort has been made to ensure the highest possible quality of data, no liability will be accepted for any inaccuracy of the information shown.

Copyright © Wollongong City Council, Mapping Services Section
GIS Ref: A3MapBookRatesEdition_2024.mxd





99

Key to adjoining maps

87	88	89
98	99	
108	109	

1

2

3

-  Strata Title
-  Non Rateable
-  Farmland
-  Mining
-  Residential
-  Business Ordinary
-  Business Commercial
-  3(C) Regional Business
-  Business Light Industrial
-  Business Heavy Industrial
-  Business Heavy I Activity 1
-  Mixed Development
-  Unavailable at time of print



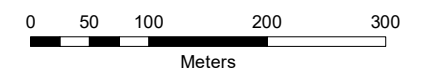
wollongong
city of innovation

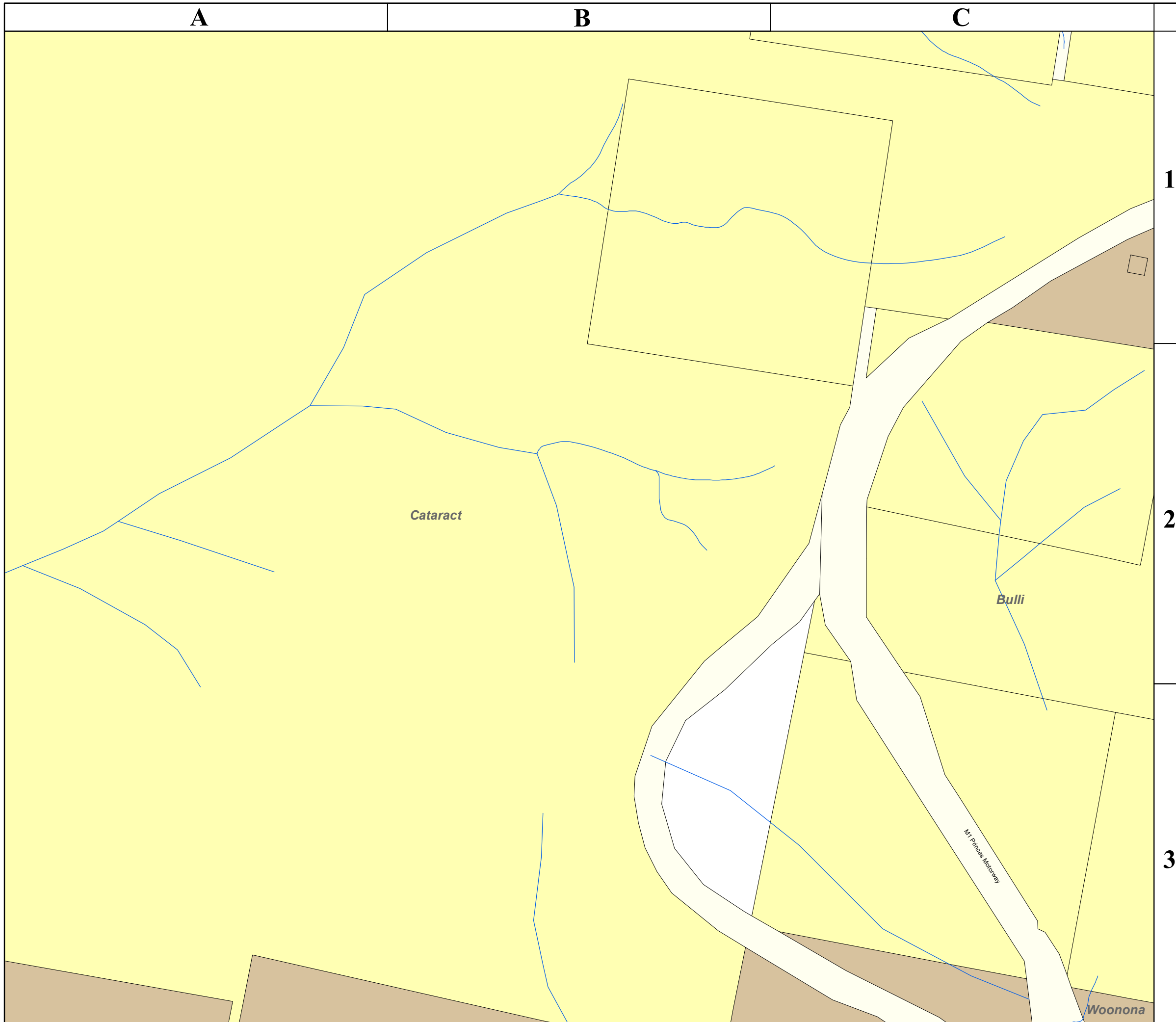
9/04/2024

While every effort has been made to ensure the highest possible quality of data, no liability will be accepted for any inaccuracy of the information shown.

Copyright © Wollongong City Council, Mapping Services Section

GIS Ref: A3MapBookRatesEdition_2024.mxd





106

Key to adjoining maps

	96	97
	106	107
	116	117

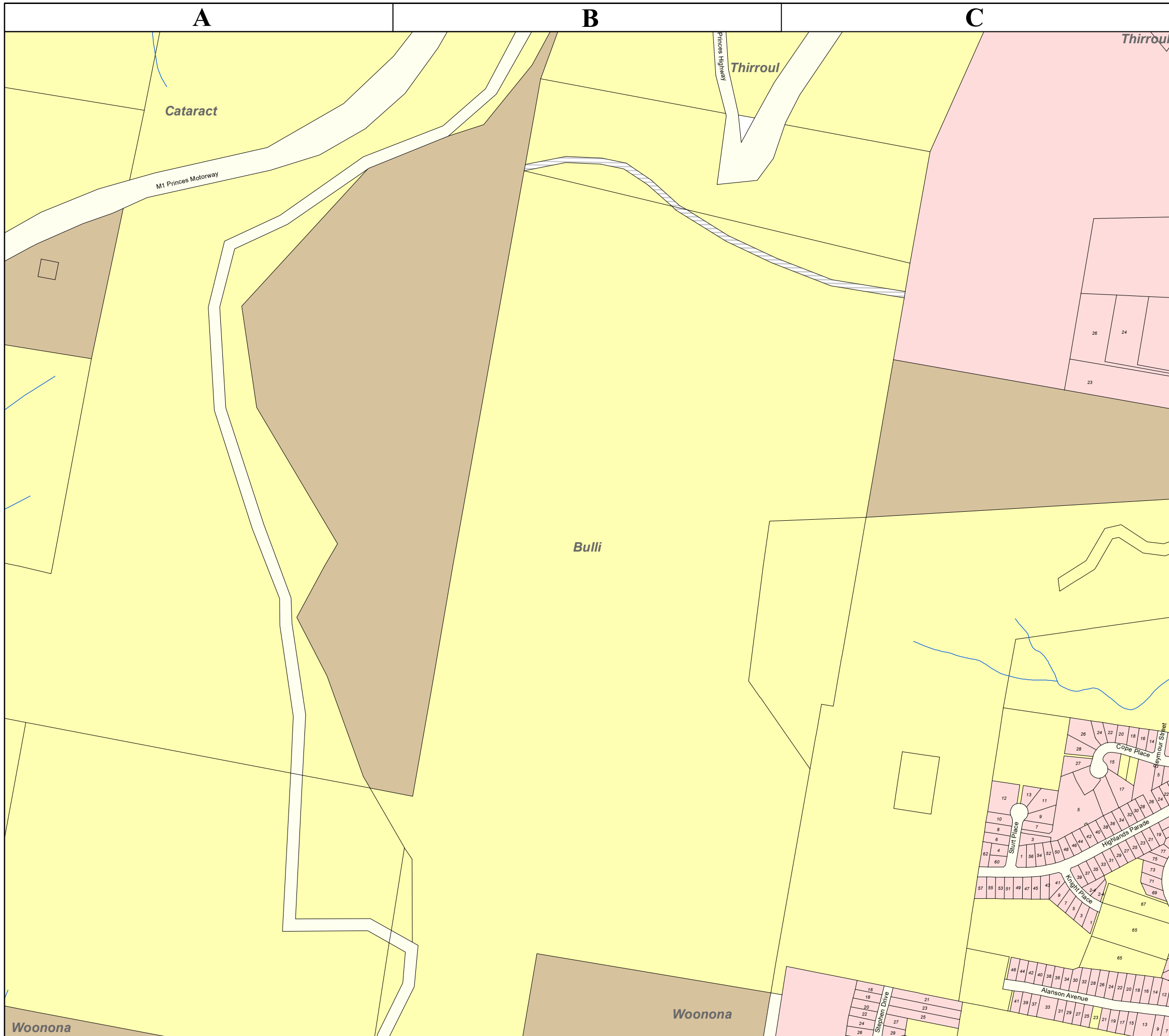
- Strata Title
- Non Rateable
- Farmland
- Mining
- Residential
- Business Ordinary
- Business Commercial
- 3(C) Regional Business
- Business Light Industrial
- Business Heavy Industrial
- Business Heavy I Activity 1
- Mixed Development
- Unavailable at time of print



wollongong
city of innovation
9/04/2024

While every effort has been made to ensure the highest possible quality of data, no liability will be accepted for any inaccuracy of the information shown.
Copyright © Wollongong City Council, Mapping Services Section
GIS Ref: A3MapBookRatesEdition_2024.mxd





107

Key to adjoining maps


96	97	98
106	107	108
116	117	118

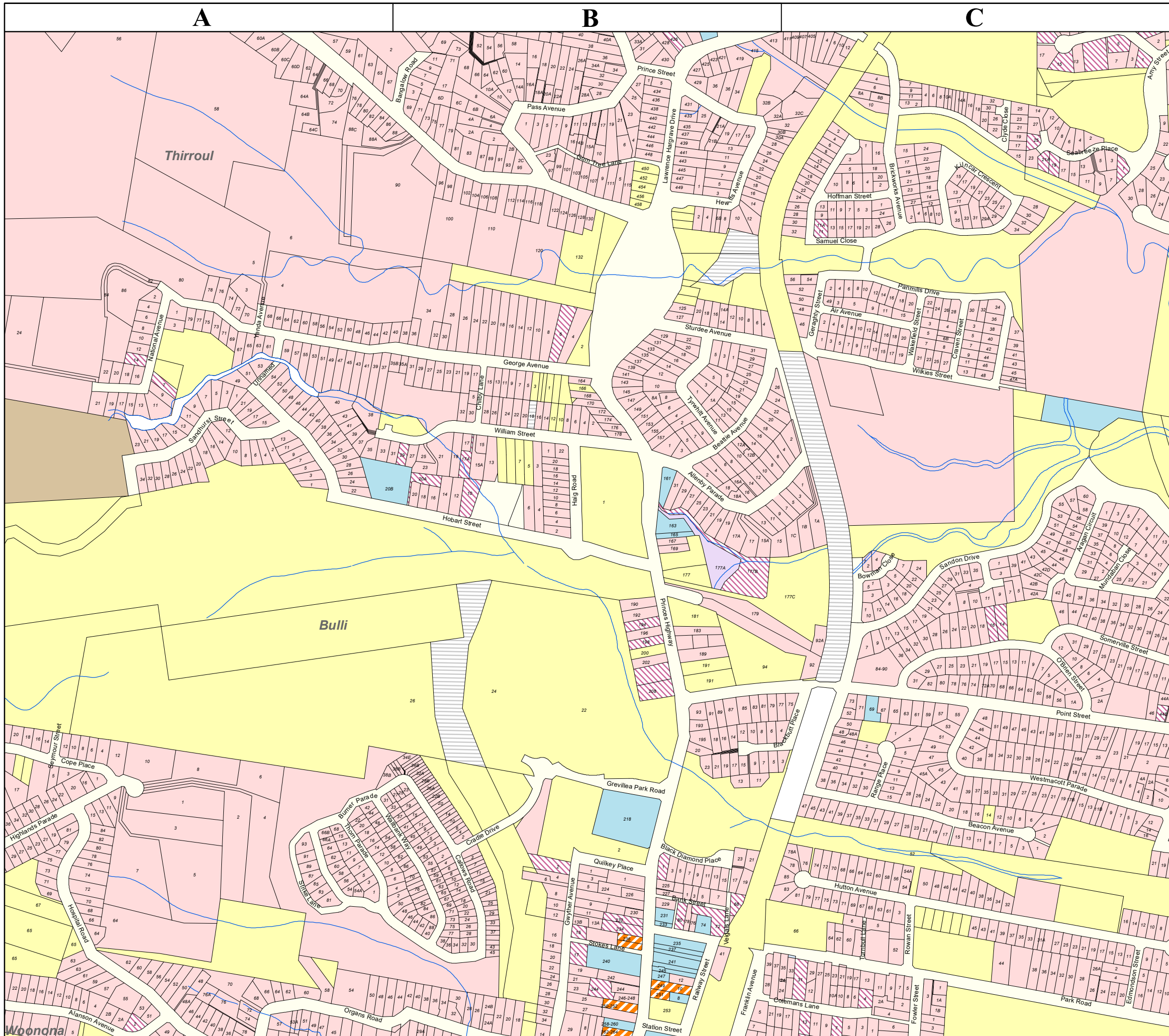
- Strata Title
- Non Rateable
- Farmland
- Mining
- Residential
- Business Ordinary
- Business Commercial
- 3(C) Regional Business
- Business Light Industrial
- Business Heavy Industrial
- Business Heavy I Activity 1
- Mixed Development
- Unavailable at time of print



wollongong
city of innovation
9/04/2024

While every effort has been made to ensure the highest possible quality of data, no liability will be accepted for any inaccuracy of the information shown.
Copyright © Wollongong City Council, Mapping Services Section
GIS Ref: A3MapBookRatesEdition_2024.mxd





108

Key to adjoining maps

97	98	99
107	108	109
117	118	119

- Strata Title
- Non Rateable
- Farmland
- Mining
- Residential
- Business Ordinary
- Business Commercial
- 3(C) Regional Business
- Business Light Industrial
- Business Heavy Industrial
- Business Heavy I Activity 1
- Mixed Development
- Unavailable at time of print




wollongong
city of innovation

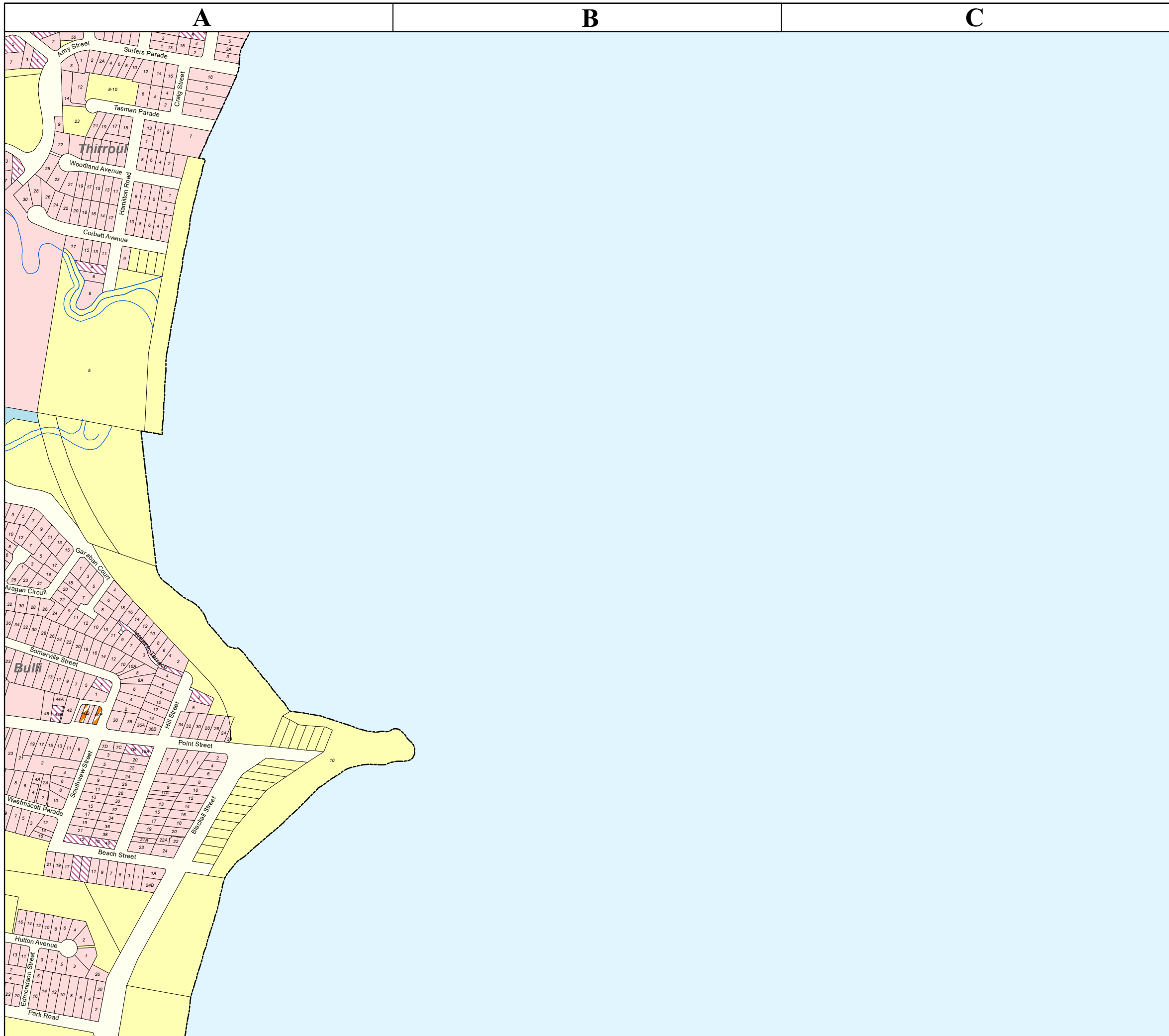
9/04/2024

While every effort has been made to ensure the highest possible quality of data, no liability will be accepted for any inaccuracy of the information shown.

Copyright © Wollongong City Council, Mapping Services Section

GIS Ref: A3MapBookRatesEdition_2024.mxd





109

Key to adjoining maps

98	99
108	109
118	119

1

2

3

-  Strata Title
-  Non Rateable
-  Farmland
-  Mining
-  Residential
-  Business Ordinary
-  Business Commercial
-  3(C) Regional Business
-  Business Light Industrial
-  Business Heavy Industrial
-  Business Heavy I Activity 1
-  Mixed Development
-  Unavailable at time of print




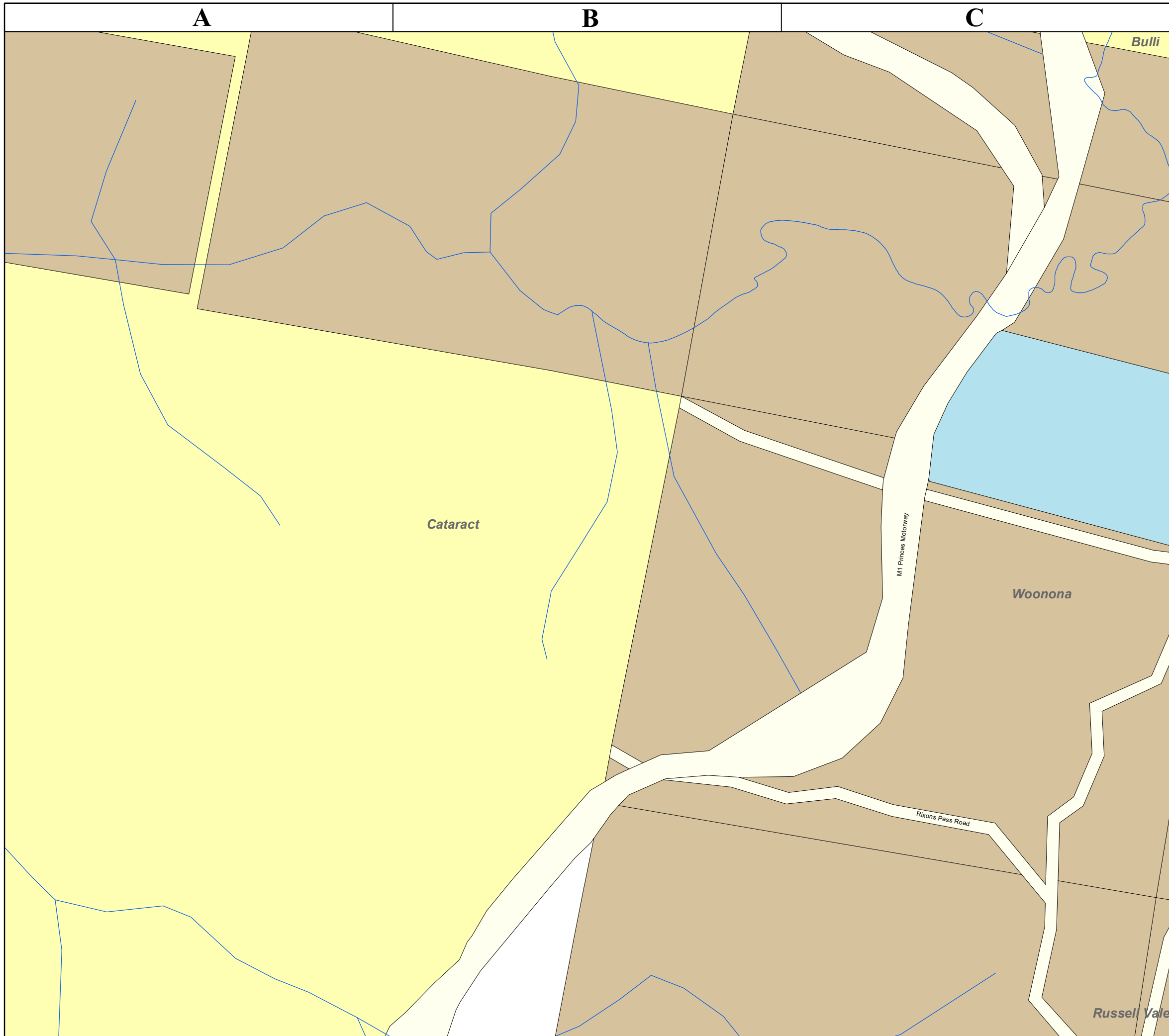
wollongong
city of innovation

9/04/2024

While every effort has been made to ensure the highest possible quality of data, no liability will be accepted for any inaccuracy of the information shown.

Copyright © Wollongong City Council, Mapping Services Section
GIS Ref: A3MapBookRatesEdition_2024.mxd





116

Key to adjoining maps

	106	107
	116	117
126	127	128

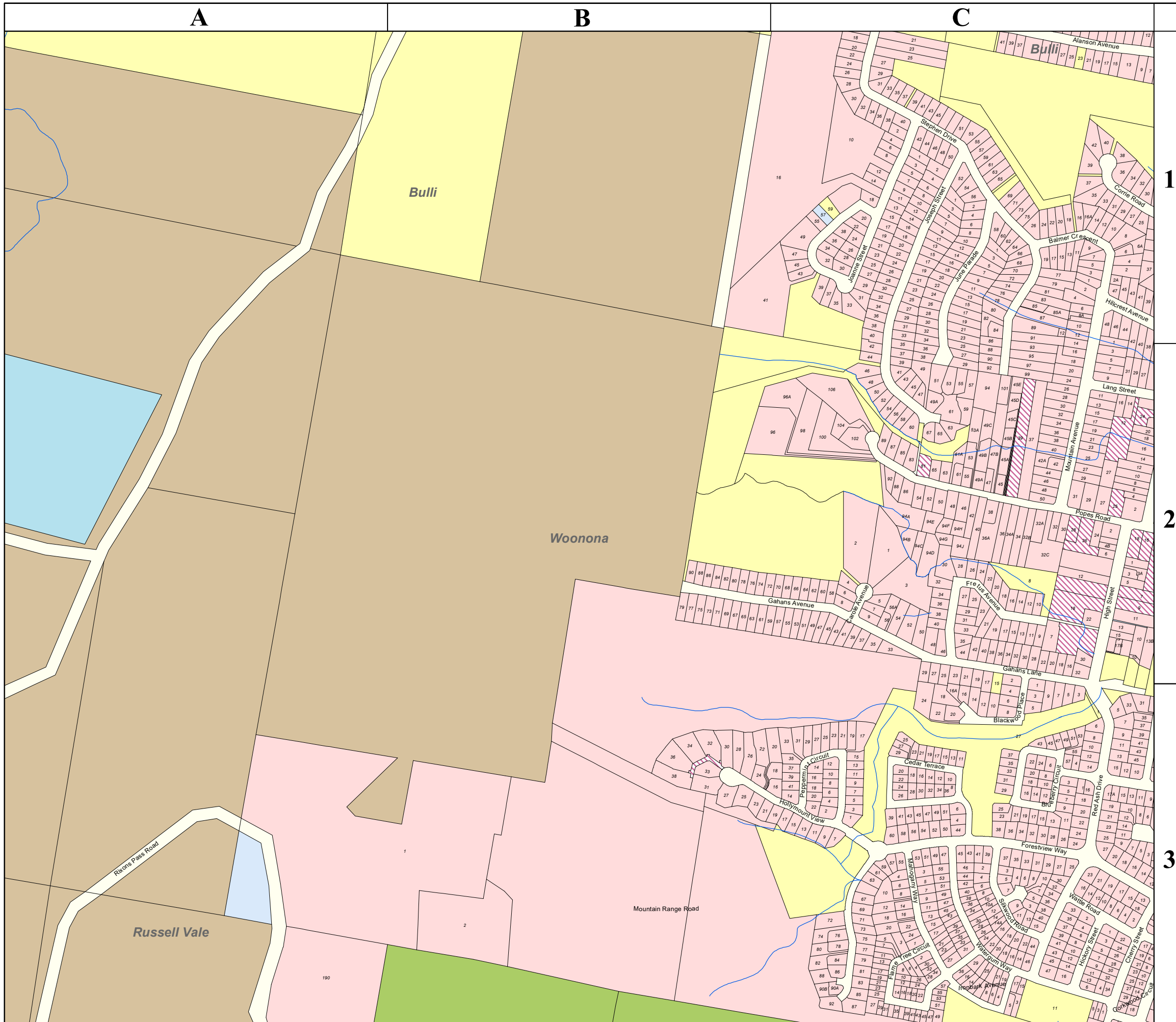
- Strata Title
- Non Rateable
- Farmland
- Mining
- Residential
- Business Ordinary
- Business Commercial
- 3(C) Regional Business
- Business Light Industrial
- Business Heavy Industrial
- Business Heavy I Activity 1
- Mixed Development
- Unavailable at time of print



wollongong
city of innovation
9/04/2024

While every effort has been made to ensure the highest possible quality of data, no liability will be accepted for any inaccuracy of the information shown.
Copyright © Wollongong City Council, Mapping Services Section
GIS Ref: A3MapBookRatesEdition_2024.mxd





117

Key to adjoining maps

106	107	108
116	117	118
127	128	129

- Strata Title
- Non Rateable
- Farmland
- Mining
- Residential
- Business Ordinary
- Business Commercial
- 3(C) Regional Business
- Business Light Industrial
- Business Heavy Industrial
- Business Heavy I Activity 1
- Mixed Development
- Unavailable at time of print




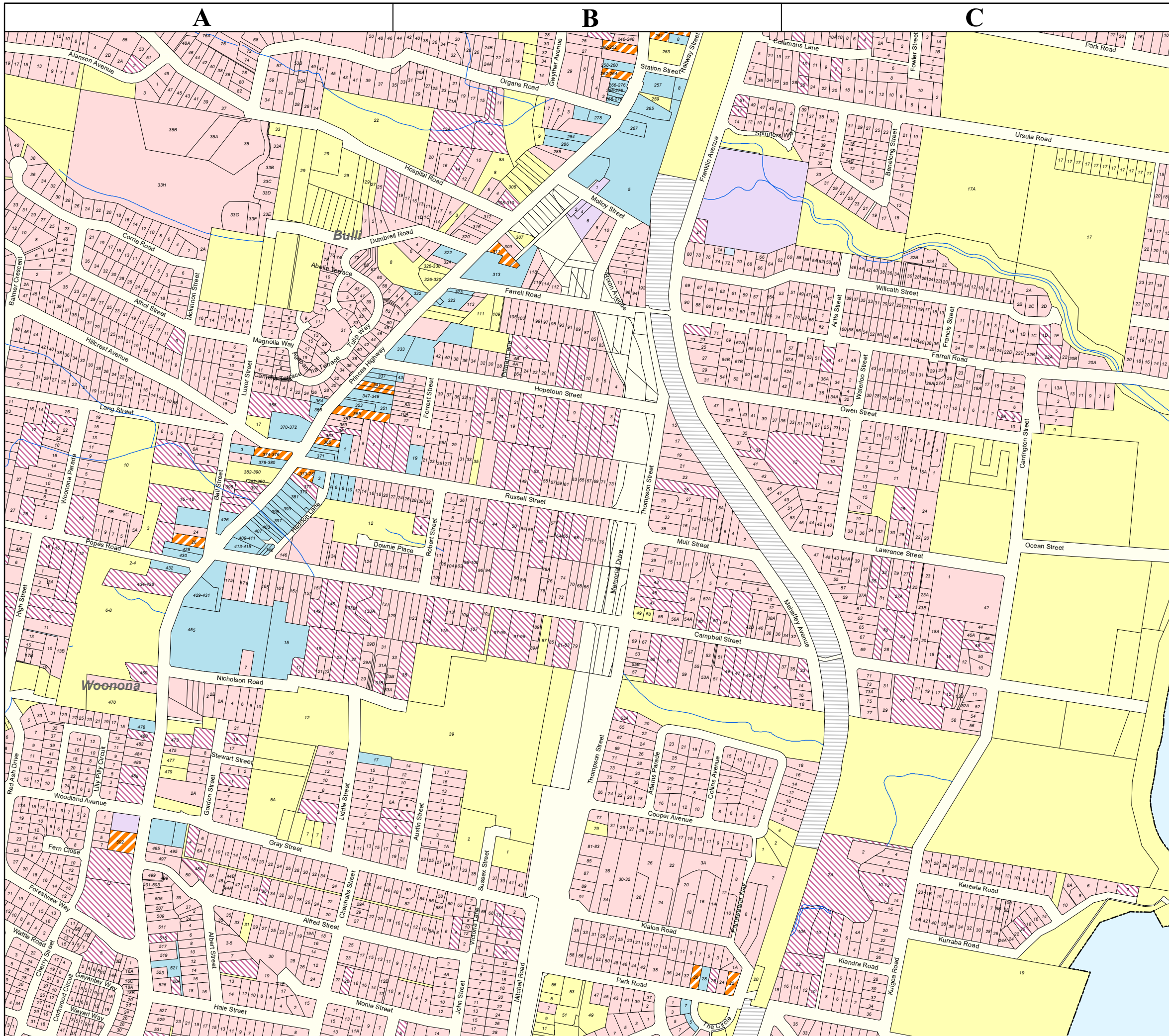
wollongong
city of innovation

9/04/2024

While every effort has been made to ensure the highest possible quality of data, no liability will be accepted for any inaccuracy of the information shown.

Copyright © Wollongong City Council, Mapping Services Section
GIS Ref: A3MapBookRatesEdition_2024.mxd





118

Key to adjoining maps

107	108	109
117	118	119
128	129	

- Strata Title
- Non Rateable
- Farmland
- Mining
- Residential
- Business Ordinary
- Business Commercial
- 3(C) Regional Business
- Business Light Industrial
- Business Heavy Industrial
- Business Heavy I Activity 1
- Mixed Development
- Unavailable at time of print




wollongong
city of innovation

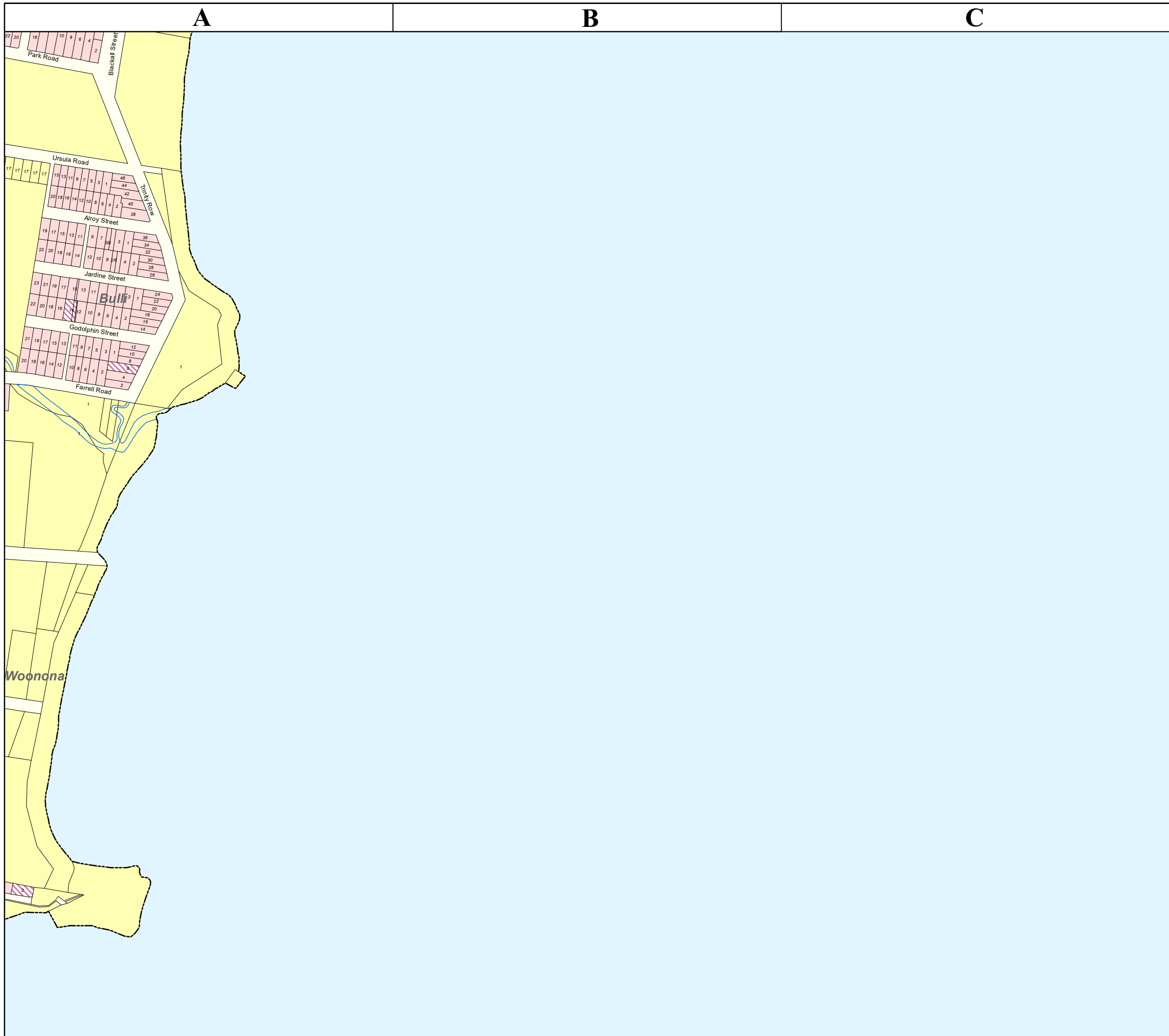
9/04/2024

While every effort has been made to ensure the highest possible quality of data, no liability will be accepted for any inaccuracy of the information shown.

Copyright © Wollongong City Council, Mapping Services Section

GIS Ref: A3MapBookRatesEdition_2024.mxd





119

Key to adjoining maps

108	109
118	119
129	

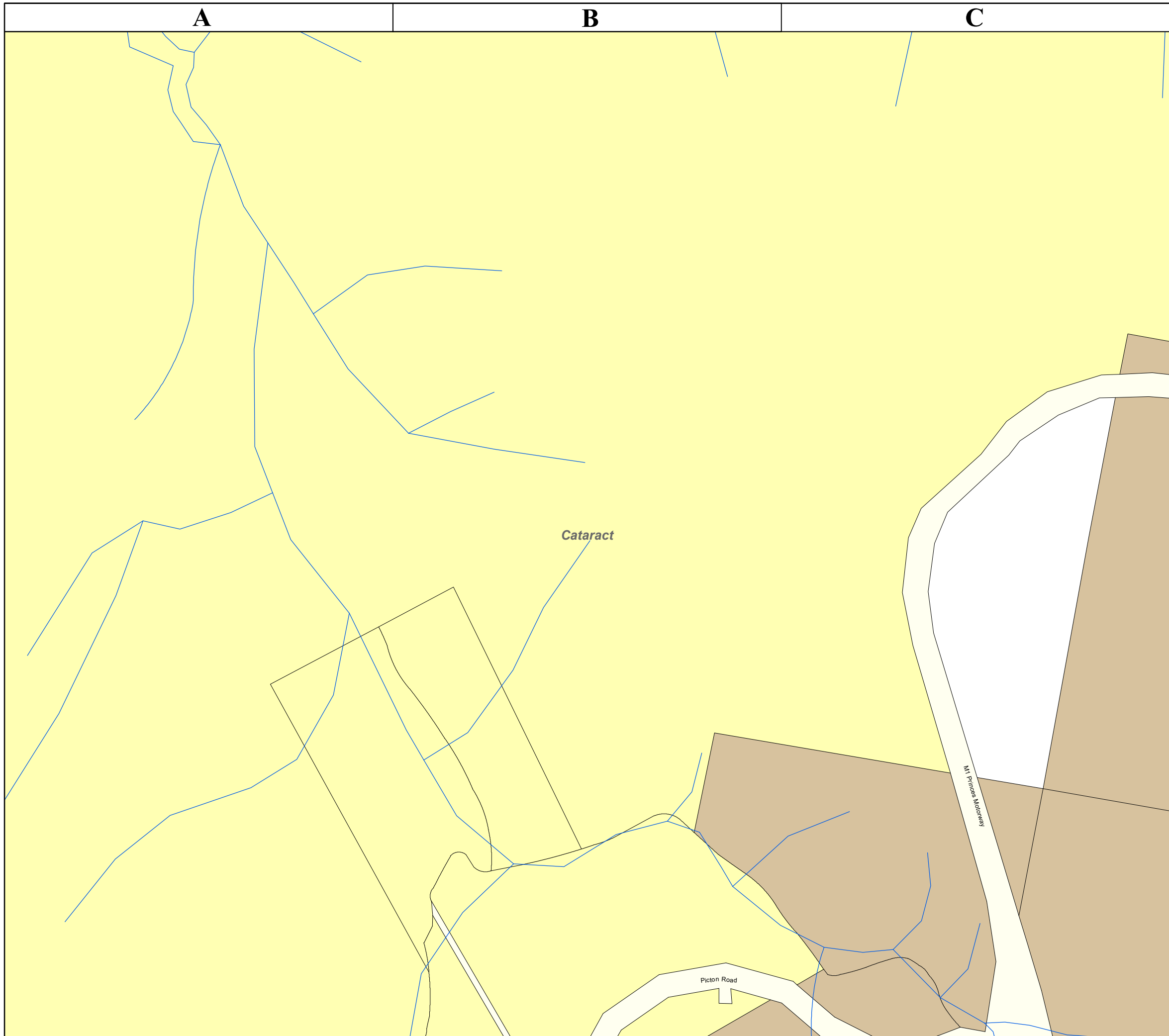
-  Strata Title
-  Non Rateable
-  Farmland
-  Mining
-  Residential
-  Business Ordinary
-  Business Commercial
-  3(C) Regional Business
-  Business Light Industrial
-  Business Heavy Industrial
-  Business Heavy I Activity 1
-  Mixed Development
-  Unavailable at time of print



wollongong
city of innovation
9/04/2024

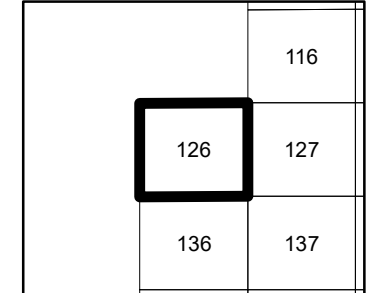
While every effort has been made to ensure the highest possible quality of data, no liability will be accepted for any inaccuracy of the information shown.
Copyright © Wollongong City Council, Mapping Services Section
GIS Ref: A3MapBookRatesEdition_2024.mxd





126

Key to adjoining maps



-  Strata Title
-  Non Rateable
-  Farmland
-  Mining
-  Residential
-  Business Ordinary
-  Business Commercial
-  3(C) Regional Business
-  Business Light Industrial
-  Business Heavy Industrial
-  Business Heavy I Activity 1
-  Mixed Development
-  Unavailable at time of print




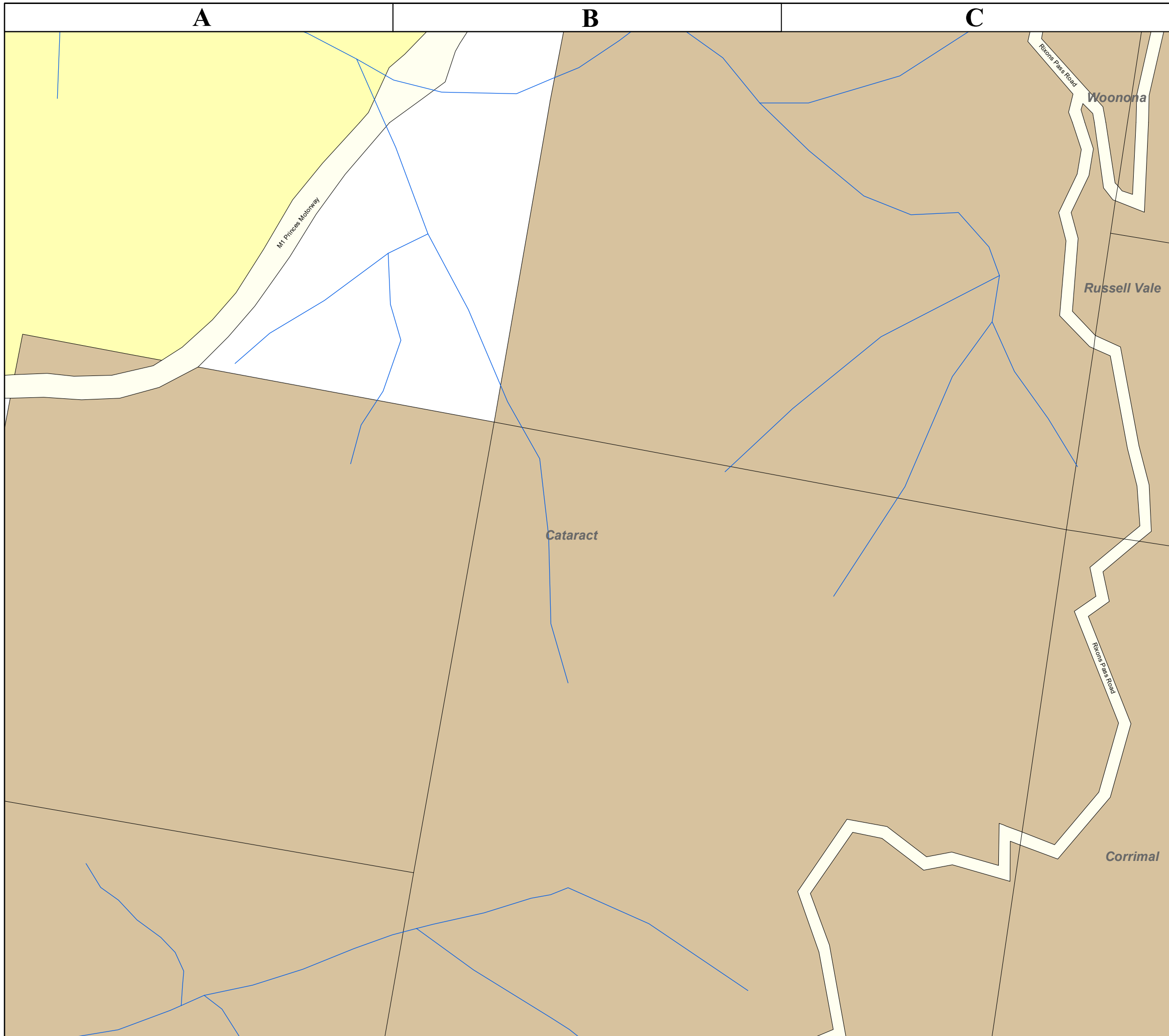
wollongong
city of innovation

9/04/2024

While every effort has been made to ensure the highest possible quality of data, no liability will be accepted for any inaccuracy of the information shown.

Copyright © Wollongong City Council, Mapping Services Section
GIS Ref: A3MapBookRatesEdition_2024.mxd





127

Key to adjoining maps


	116	117
126	127	128
136	137	138

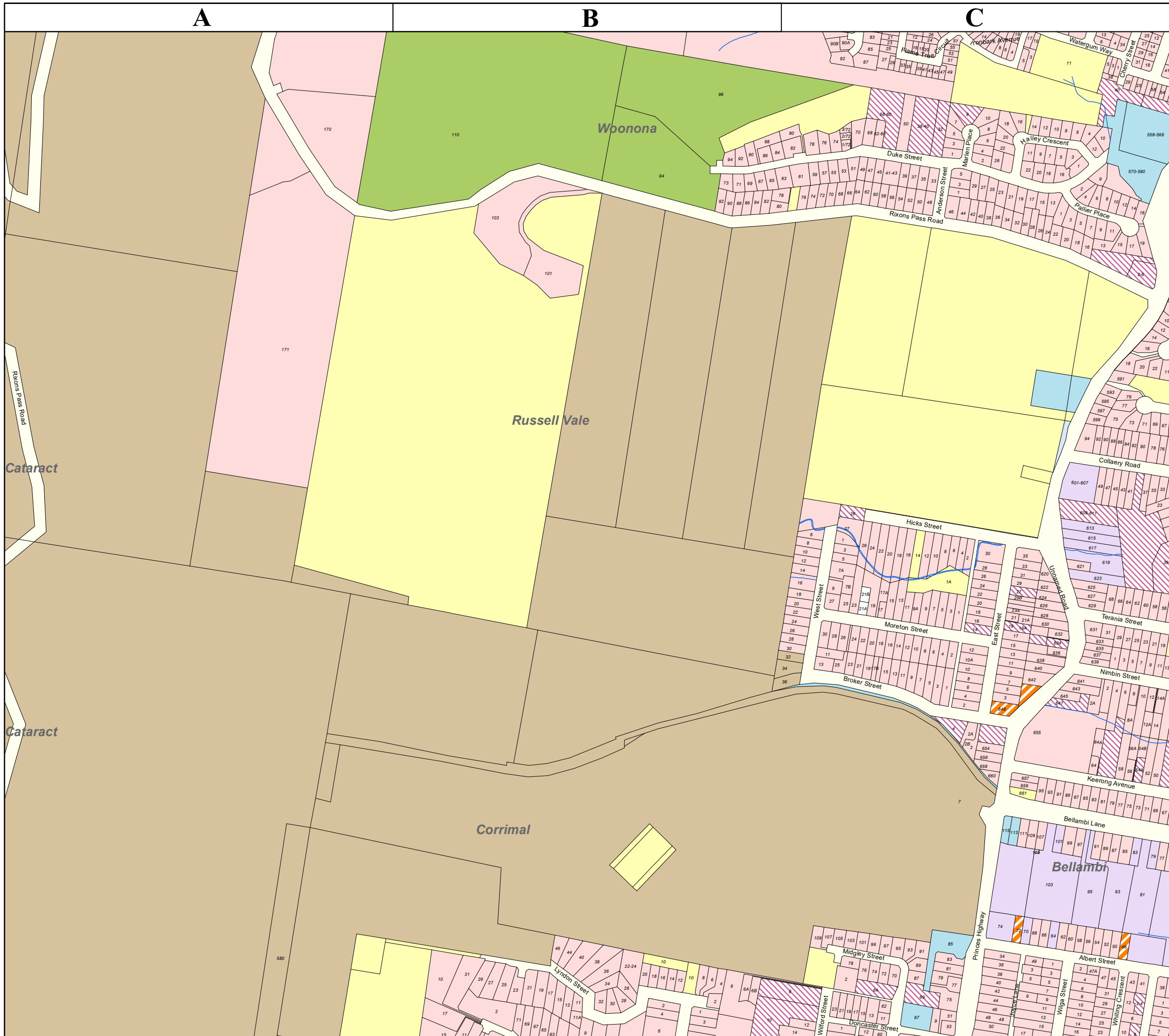
-  Strata Title
-  Non Rateable
-  Farmland
-  Mining
-  Residential
-  Business Ordinary
-  Business Commercial
-  3(C) Regional Business
-  Business Light Industrial
-  Business Heavy Industrial
-  Business Heavy I Activity 1
-  Mixed Development
-  Unavailable at time of print



wollongong
city of innovation
9/04/2024

While every effort has been made to ensure the highest possible quality of data, no liability will be accepted for any inaccuracy of the information shown.
Copyright © Wollongong City Council, Mapping Services Section
GIS Ref: A3MapBookRatesEdition_2024.mxd





128

Key to adjoining maps

116	117	118
127	128	129
137	138	139

-  Strata Title
-  Non Rateable
-  Farmland
-  Mining
-  Residential
-  Business Ordinary
-  Business Commercial
-  3(C) Regional Business
-  Business Light Industrial
-  Business Heavy Industrial
-  Business Heavy I Activity 1
-  Mixed Development
-  Unavailable at time of print




wollongong

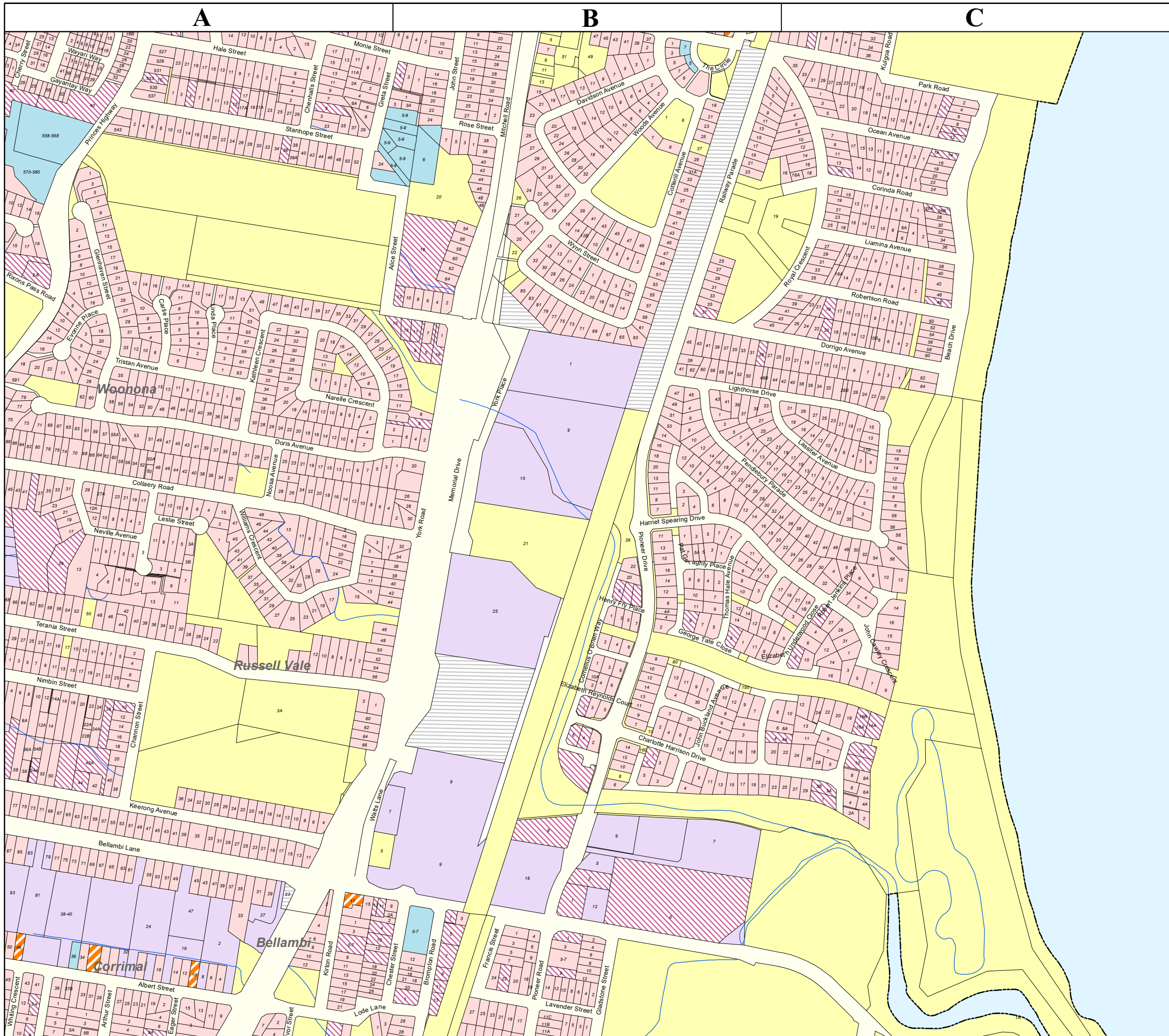
city of innovation

9/04/2024

While every effort has been made to ensure the highest possible quality of data, no liability will be accepted for any inaccuracy of the information shown.

Copyright © Wollongong City Council, Mapping Services Section
GIS Ref: A3MapBookRatesEdition_2024.mxd





129

Key to adjoining maps

117	118	119
128	129	130
138	139	140

- Strata Title
- Non Rateable
- Farmland
- Mining
- Residential
- Business Ordinary
- Business Commercial
- 3(C) Regional Business
- Business Light Industrial
- Business Heavy Industrial
- Business Heavy I Activity 1
- Mixed Development
- Unavailable at time of print




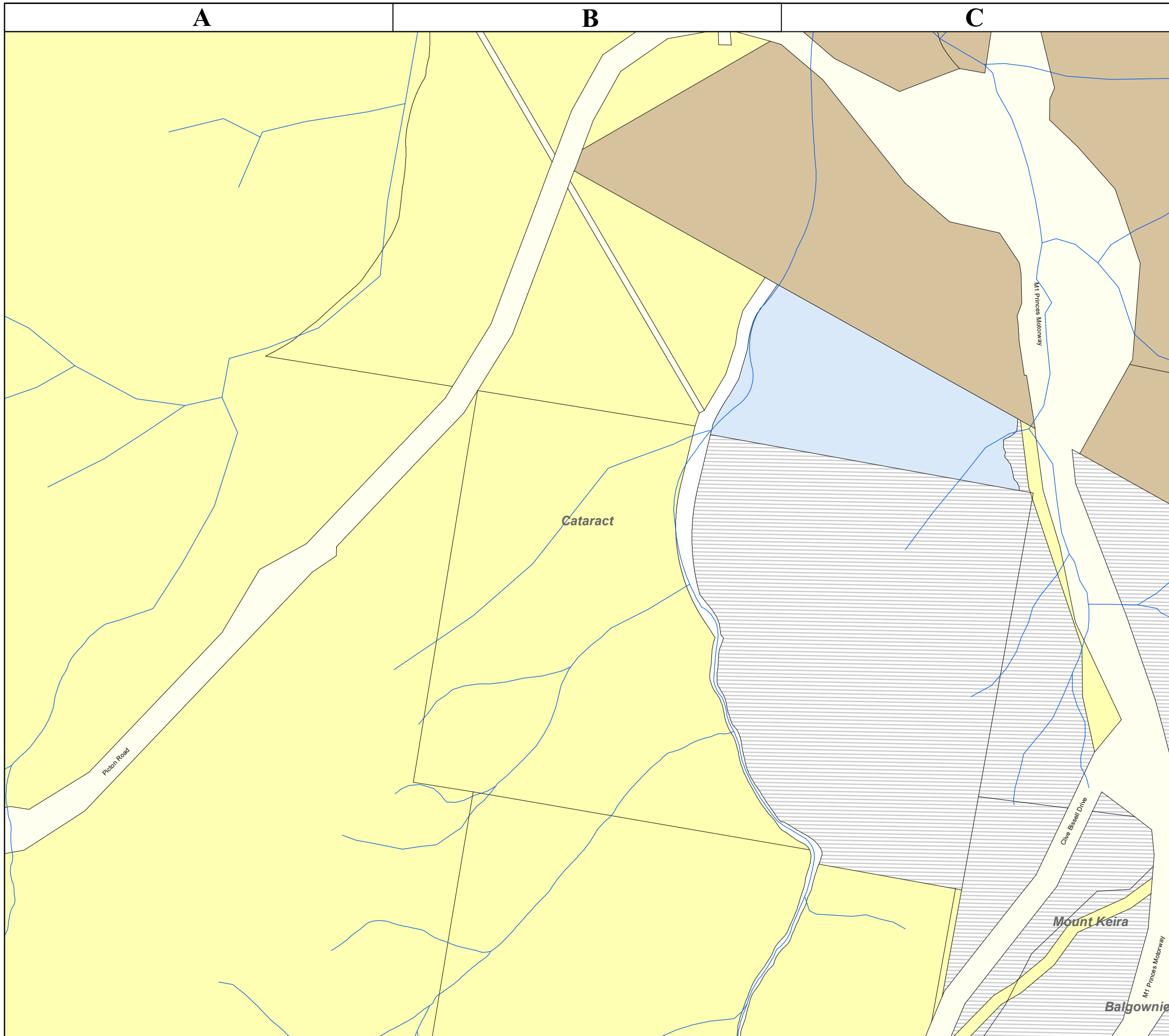
wollongong
city of innovation

9/04/2024

While every effort has been made to ensure the highest possible quality of data, no liability will be accepted for any inaccuracy of the information shown.

Copyright © Wollongong City Council, Mapping Services Section
GIS Ref: A3MapBookRatesEdition_2024.mxd





136

Key to adjoining maps

126	127
136	137
147	148

-  Strata Title
-  Non Rateable
-  Farmland
-  Mining
-  Residential
-  Business Ordinary
-  Business Commercial
-  3(C) Regional Business
-  Business Light Industrial
-  Business Heavy Industrial
-  Business Heavy I Activity 1
-  Mixed Development
-  Unavailable at time of print



wollongong

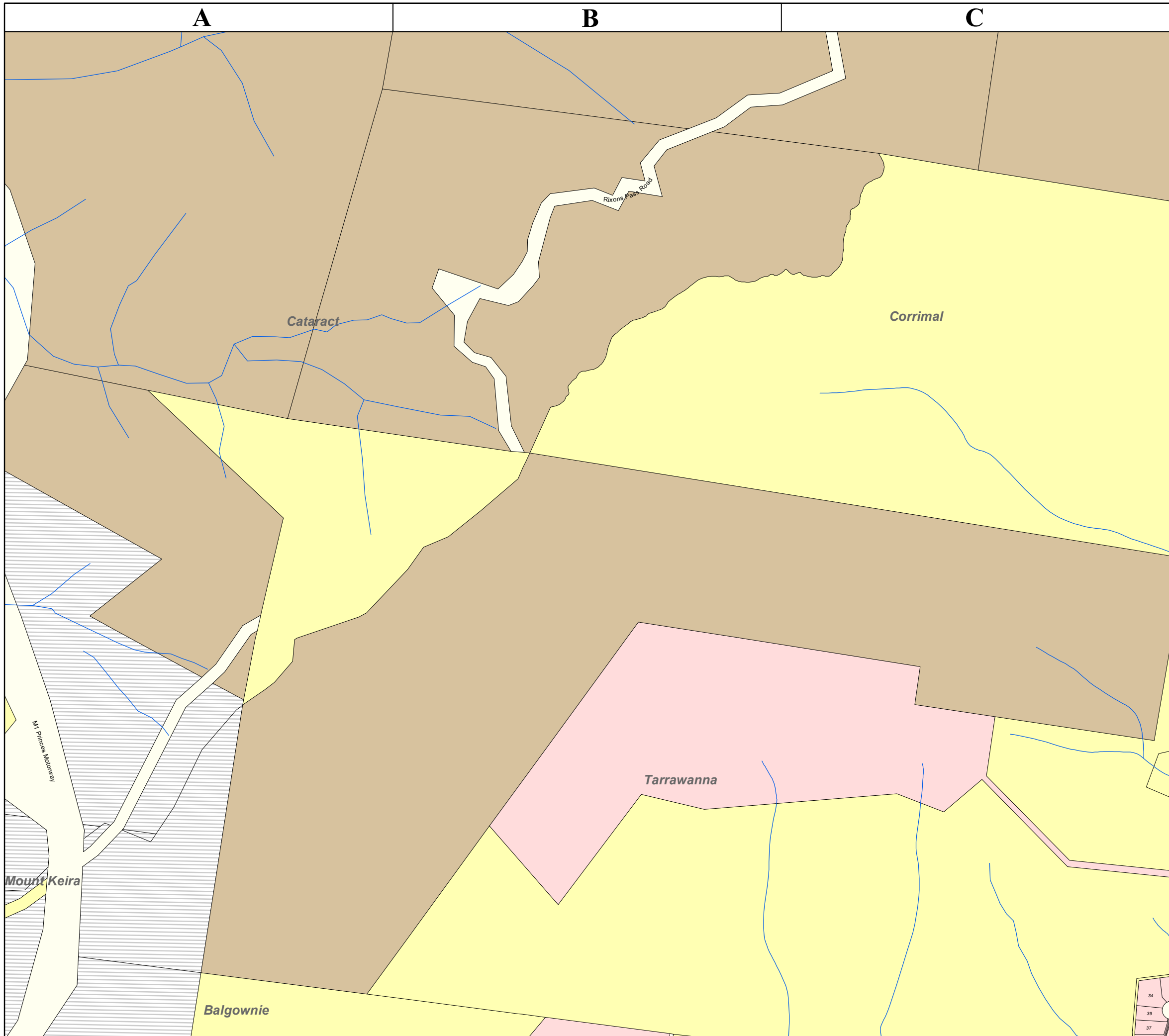
city of innovation

9/04/2024

While every effort has been made to ensure the highest possible quality of data, no liability will be accepted for any inaccuracy of the information shown.

Copyright © Wollongong City Council, Mapping Services Section
GIS Ref: A3MapBookRatesEdition_2024.mxd





137

Key to adjoining maps

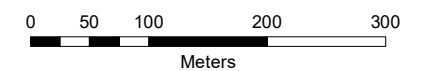
126	127	128
136	137	138
147	148	149

-  Strata Title
-  Non Rateable
-  Farmland
-  Mining
-  Residential
-  Business Ordinary
-  Business Commercial
-  3(C) Regional Business
-  Business Light Industrial
-  Business Heavy Industrial
-  Business Heavy I Activity 1
-  Mixed Development
-  Unavailable at time of print



9/04/2024

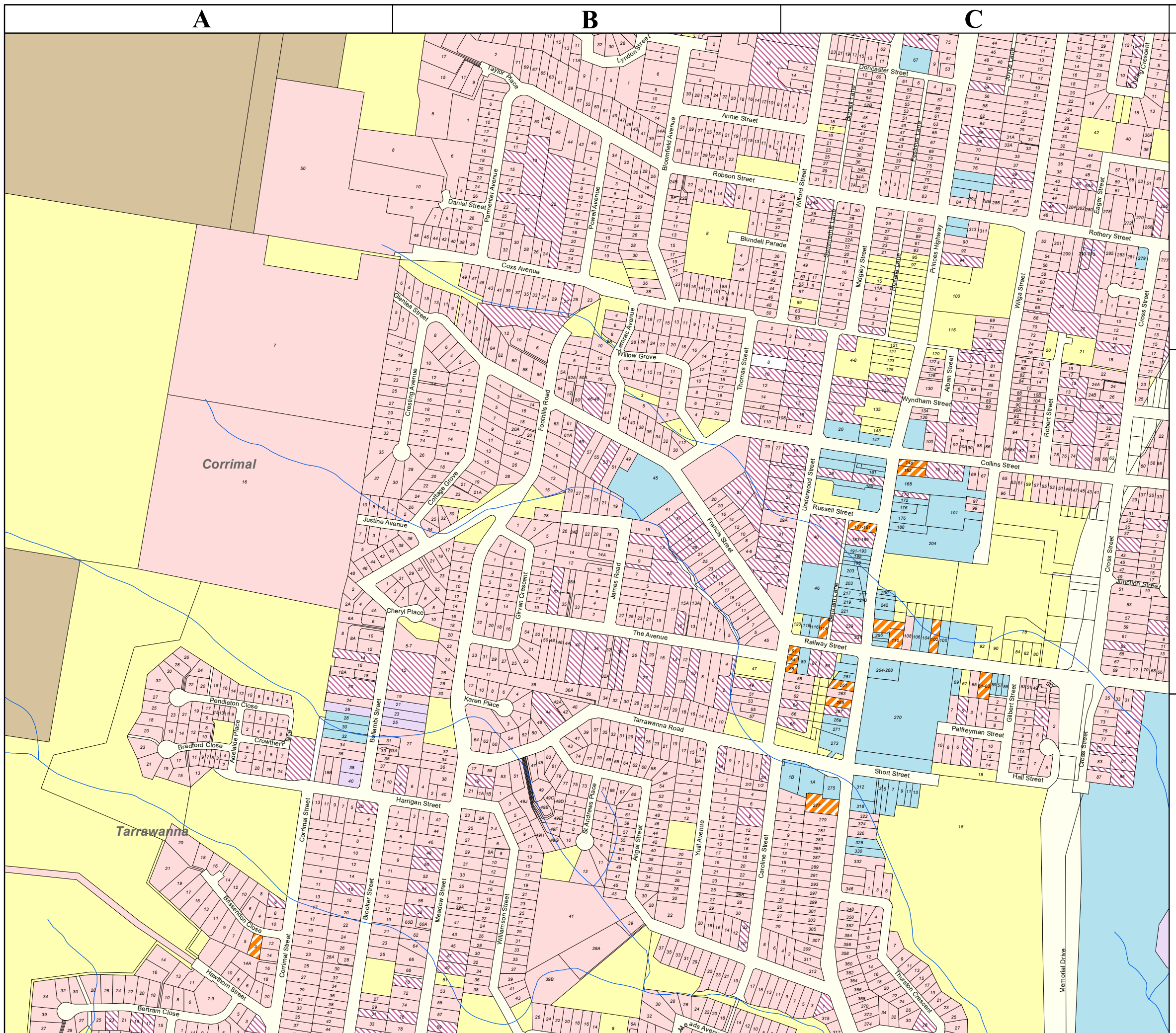
While every effort has been made to ensure the highest possible quality of data, no liability will be accepted for any inaccuracy of the information shown.
 Copyright © Wollongong City Council, Mapping Services Section
 GIS Ref: A3MapBookRatesEdition_2024.mxd



138

Key to adjoining maps

127	128	129
137	138	139
148	149	150



- Strata Title
- Non Rateable
- Farmland
- Mining
- Residential
- Business Ordinary
- Business Commercial
- 3(C) Regional Business
- Business Light Industrial
- Business Heavy Industrial
- Business Heavy I Activity 1
- Mixed Development
- Unavailable at time of print




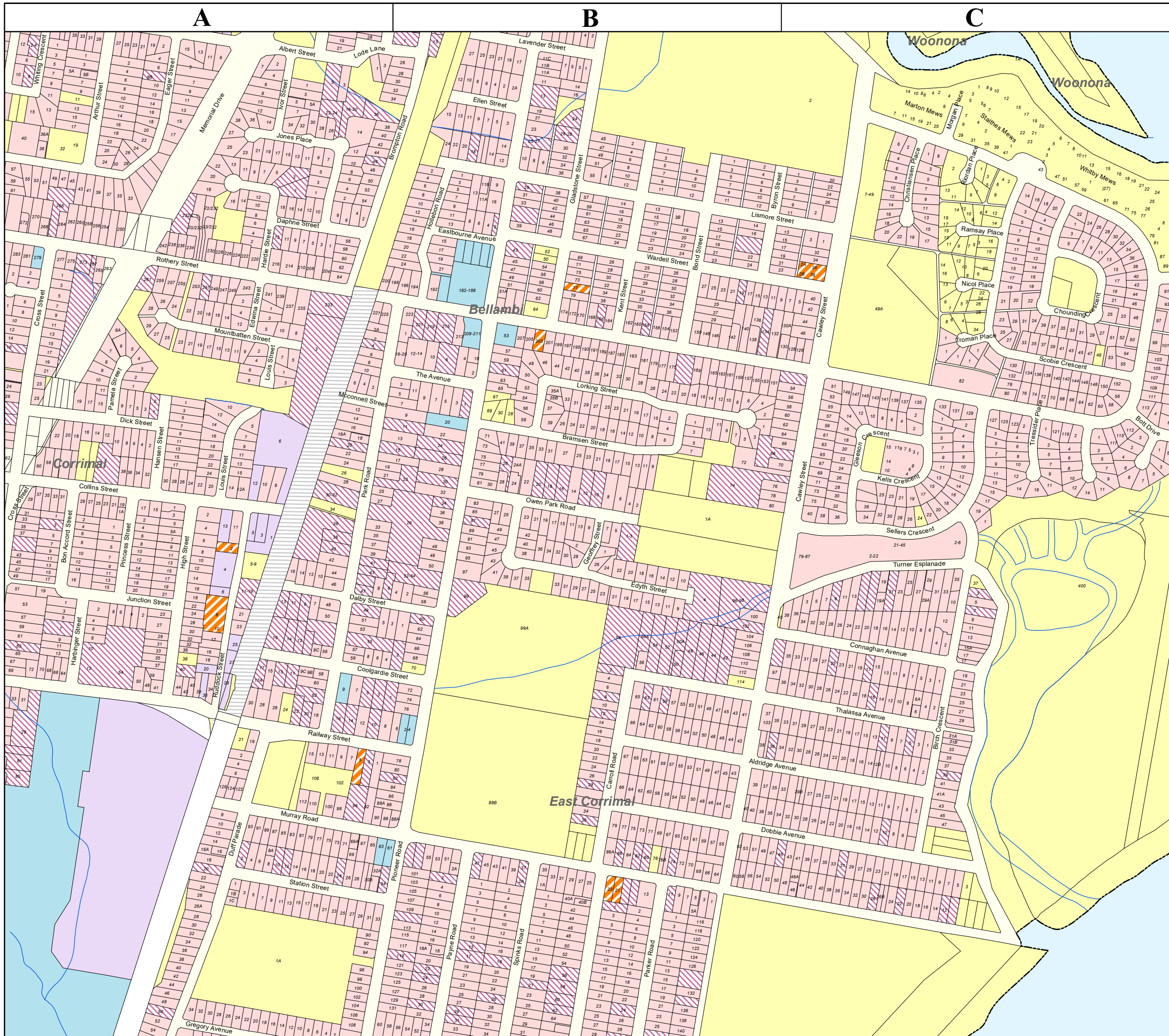
wollongong
city of innovation

9/04/2024

While every effort has been made to ensure the highest possible quality of data, no liability will be accepted for any inaccuracy of the information shown.

Copyright © Wollongong City Council, Mapping Services Section
GIS Ref: A3MapBookRatesEdition_2024.mxd





139

Key to adjoining maps

128	129	
138	139	140
149	150	

- Strata Title
- Non Rateable
- Farmland
- Mining
- Residential
- Business Ordinary
- Business Commercial
- 3(C) Regional Business
- Business Light Industrial
- Business Heavy Industrial
- Business Heavy I Activity 1
- Mixed Development
- Unavailable at time of print




wollongong
city of innovation

9/04/2024

While every effort has been made to ensure the highest possible quality of data, no liability will be accepted for any inaccuracy of the information shown.

Copyright © Wollongong City Council, Mapping Services Section
GIS Ref. A3MapBookRatesEdition_2024.mxd

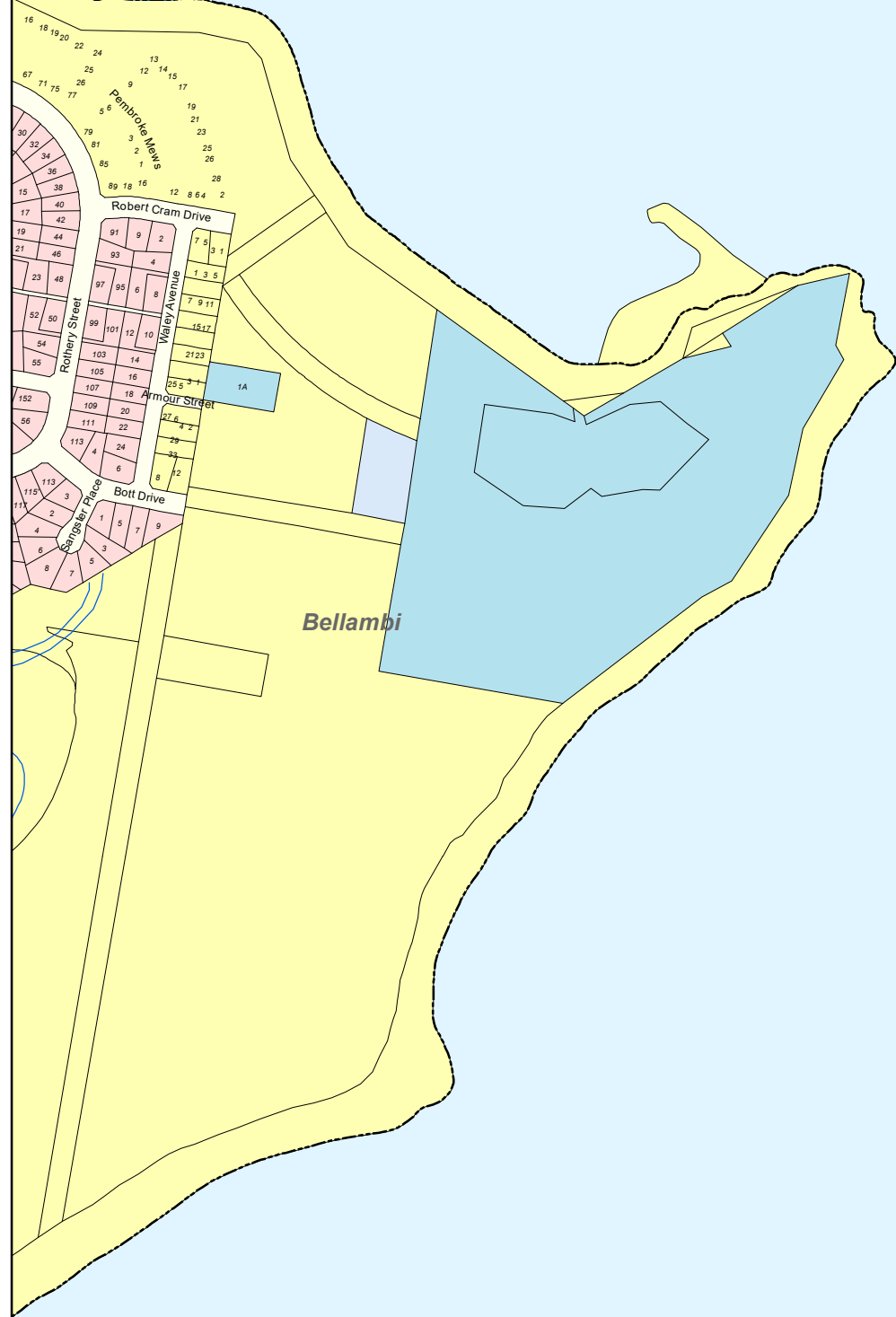


A

B

C

Woonona



140

Key to adjoining maps

129	
139	140
150	

1

2


3

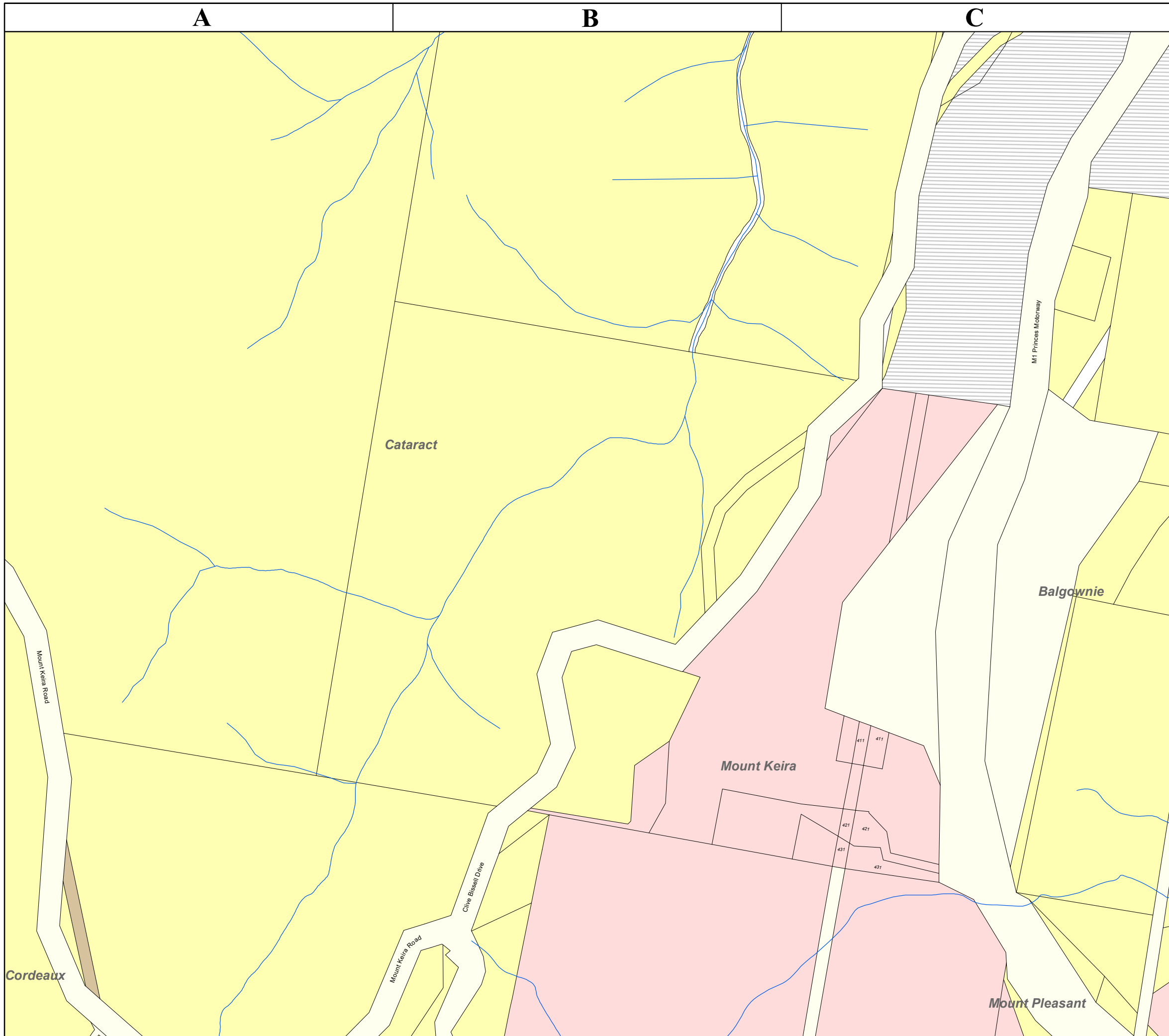
-  Strata Title
-  Non Rateable
-  Farmland
-  Mining
-  Residential
-  Business Ordinary
-  Business Commercial
-  3(C) Regional Business
-  Business Light Industrial
-  Business Heavy Industrial
-  Business Heavy I Activity 1
-  Mixed Development
-  Unavailable at time of print



wollongong
city of innovation
9/04/2024

While every effort has been made to ensure the highest possible quality of data, no liability will be accepted for any inaccuracy of the information shown.
Copyright © Wollongong City Council, Mapping Services Section
GIS Ref: A3MapBookRatesEdition_2024.mxd





147

Key to adjoining maps

	136	137
	147	148
157	158	159

- Strata Title
- Non Rateable
- Farmland
- Mining
- Residential
- Business Ordinary
- Business Commercial
- 3(C) Regional Business
- Business Light Industrial
- Business Heavy Industrial
- Business Heavy I Activity 1
- Mixed Development
- Unavailable at time of print




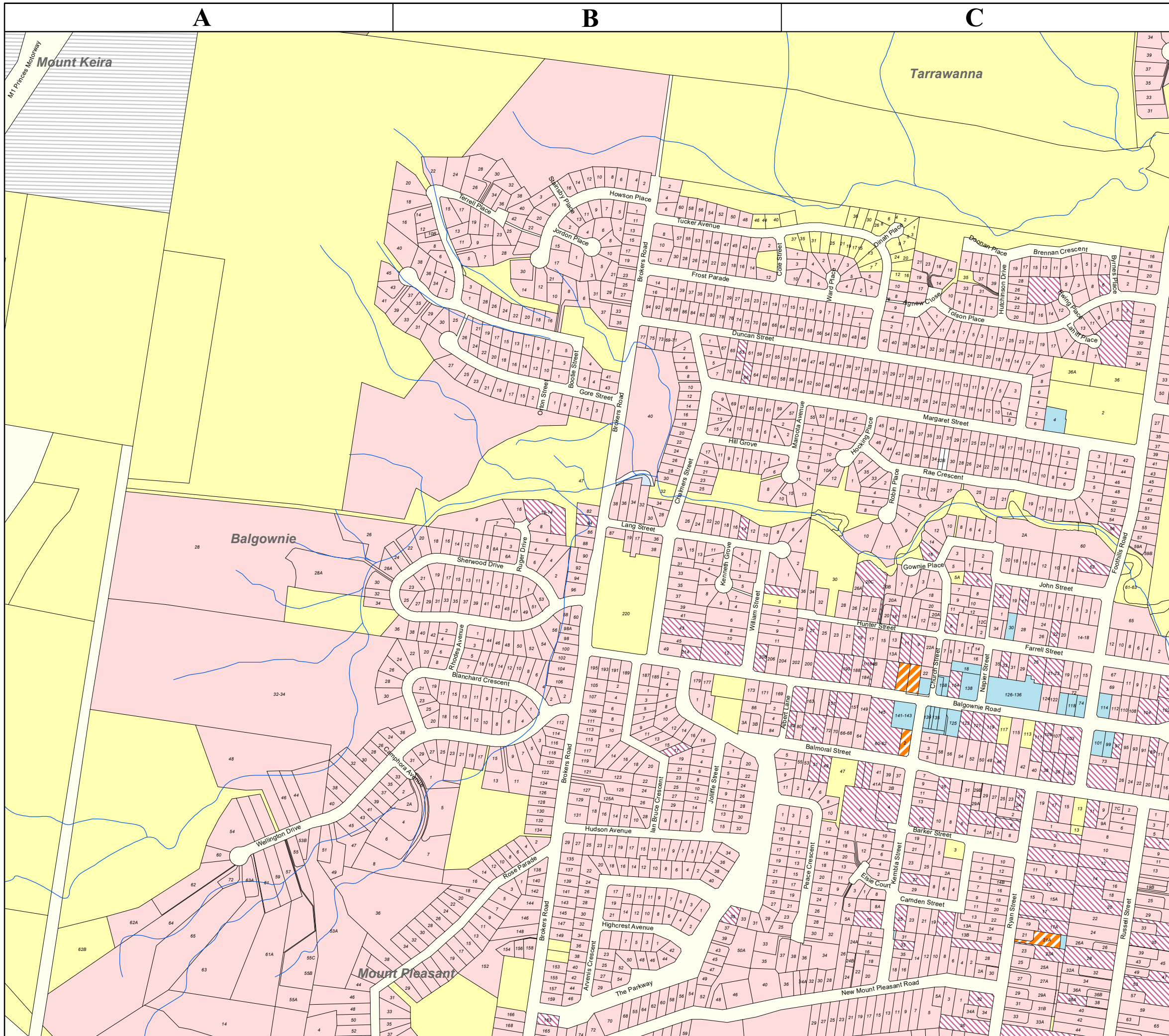
wollongong
city of innovation

9/04/2024

While every effort has been made to ensure the highest possible quality of data, no liability will be accepted for any inaccuracy of the information shown.

Copyright © Wollongong City Council, Mapping Services Section
GIS Ref: A3MapBookRatesEdition_2024.mxd





148

Key to adjoining maps

136	137	138
147	148	149
158	159	160

- Strata Title
- Non Rateable
- Farmland
- Mining
- Residential
- Business Ordinary
- Business Commercial
- 3(C) Regional Business
- Business Light Industrial
- Business Heavy Industrial
- Business Heavy I Activity 1
- Mixed Development
- Unavailable at time of print

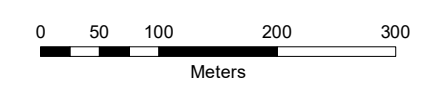


wollongong
city of innovation

9/04/2024

While every effort has been made to ensure the highest possible quality of data, no liability will be accepted for any inaccuracy of the information shown.

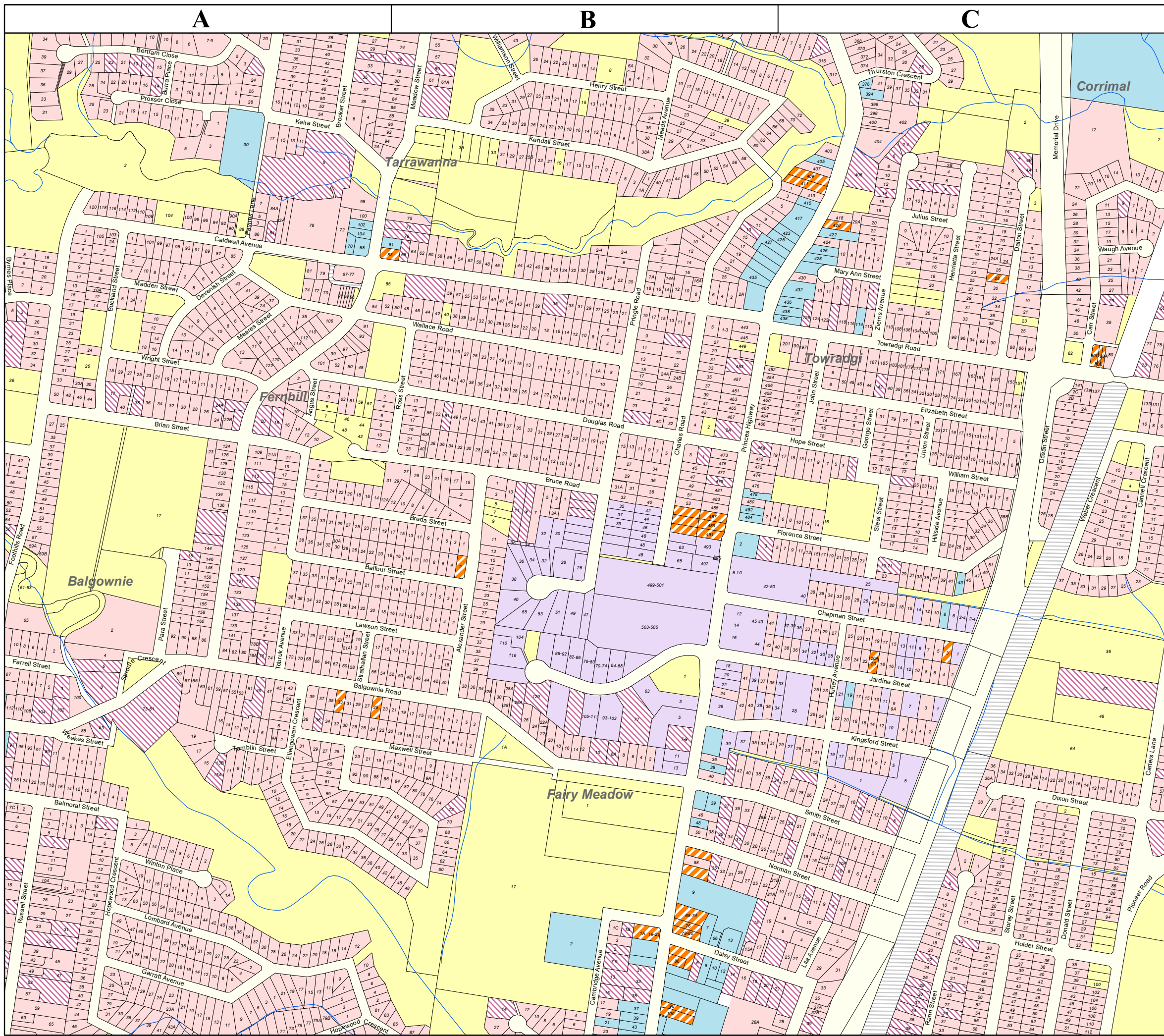
Copyright © Wollongong City Council, Mapping Services Section
GIS Ref: A3MapBookRatesEdition_2024.mxd



149

Key to adjoining maps

137	138	139
148	149	150
159	160	161



-  Strata Title
-  Non Rateable
-  Farmland
-  Mining
-  Residential
-  Business Ordinary
-  Business Commercial
-  3(C) Regional Business
-  Business Light Industrial
-  Business Heavy Industrial
-  Business Heavy I Activity 1
-  Mixed Development
-  Unavailable at time of print

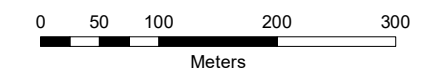


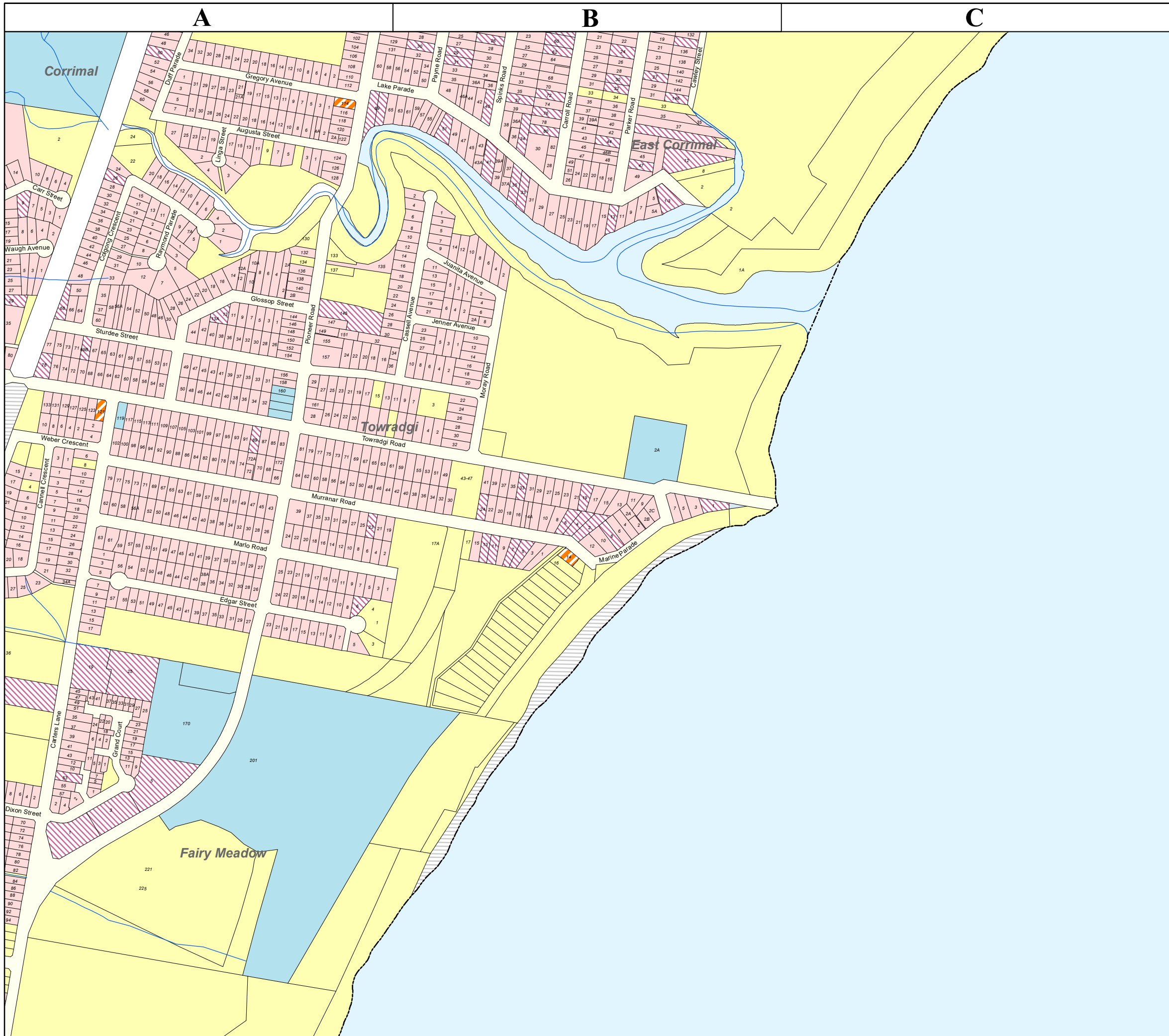
wollongong
city of innovation

9/04/2024

While every effort has been made to ensure the highest possible quality of data, no liability will be accepted for any inaccuracy of the information shown.

Copyright © Wollongong City Council, Mapping Services Section
GIS Ref: A3MapBookRatesEdition_2024.mxd





150

Key to adjoining maps

138	139	140
149	150	
160	161	

-  Strata Title
-  Non Rateable
-  Farmland
-  Mining
-  Residential
-  Business Ordinary
-  Business Commercial
-  3(C) Regional Business
-  Business Light Industrial
-  Business Heavy Industrial
-  Business Heavy I Activity 1
-  Mixed Development
-  Unavailable at time of print




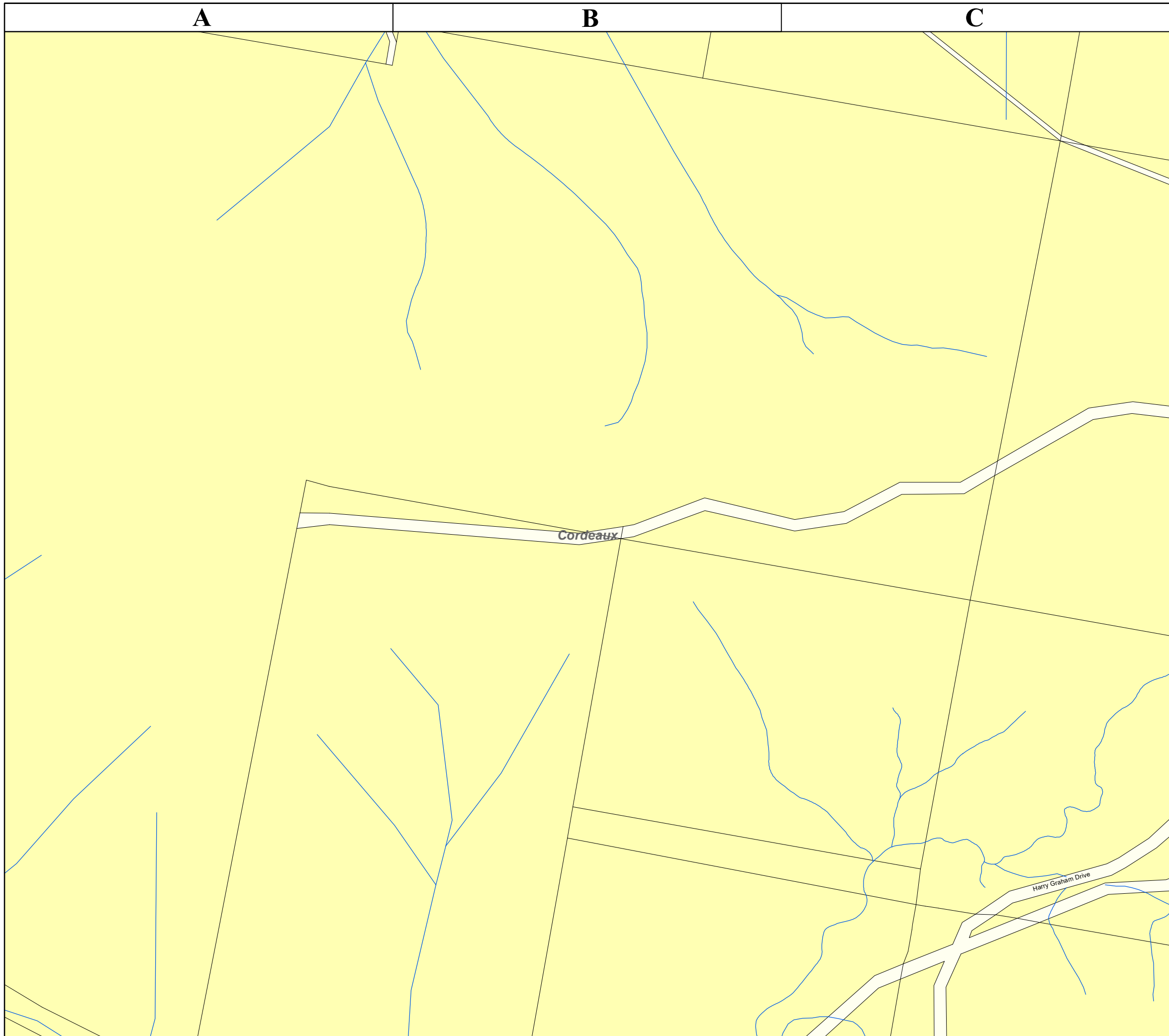
wollongong
city of innovation

9/04/2024

While every effort has been made to ensure the highest possible quality of data, no liability will be accepted for any inaccuracy of the information shown.

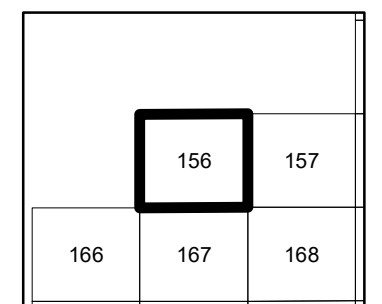
Copyright © Wollongong City Council, Mapping Services Section
GIS Ref: A3MapBookRatesEdition_2024.mxd





156

Key to adjoining maps



- Strata Title
- Non Rateable
- Farmland
- Mining
- Residential
- Business Ordinary
- Business Commercial
- 3(C) Regional Business
- Business Light Industrial
- Business Heavy Industrial
- Business Heavy I Activity 1
- Mixed Development
- Unavailable at time of print



wollongong

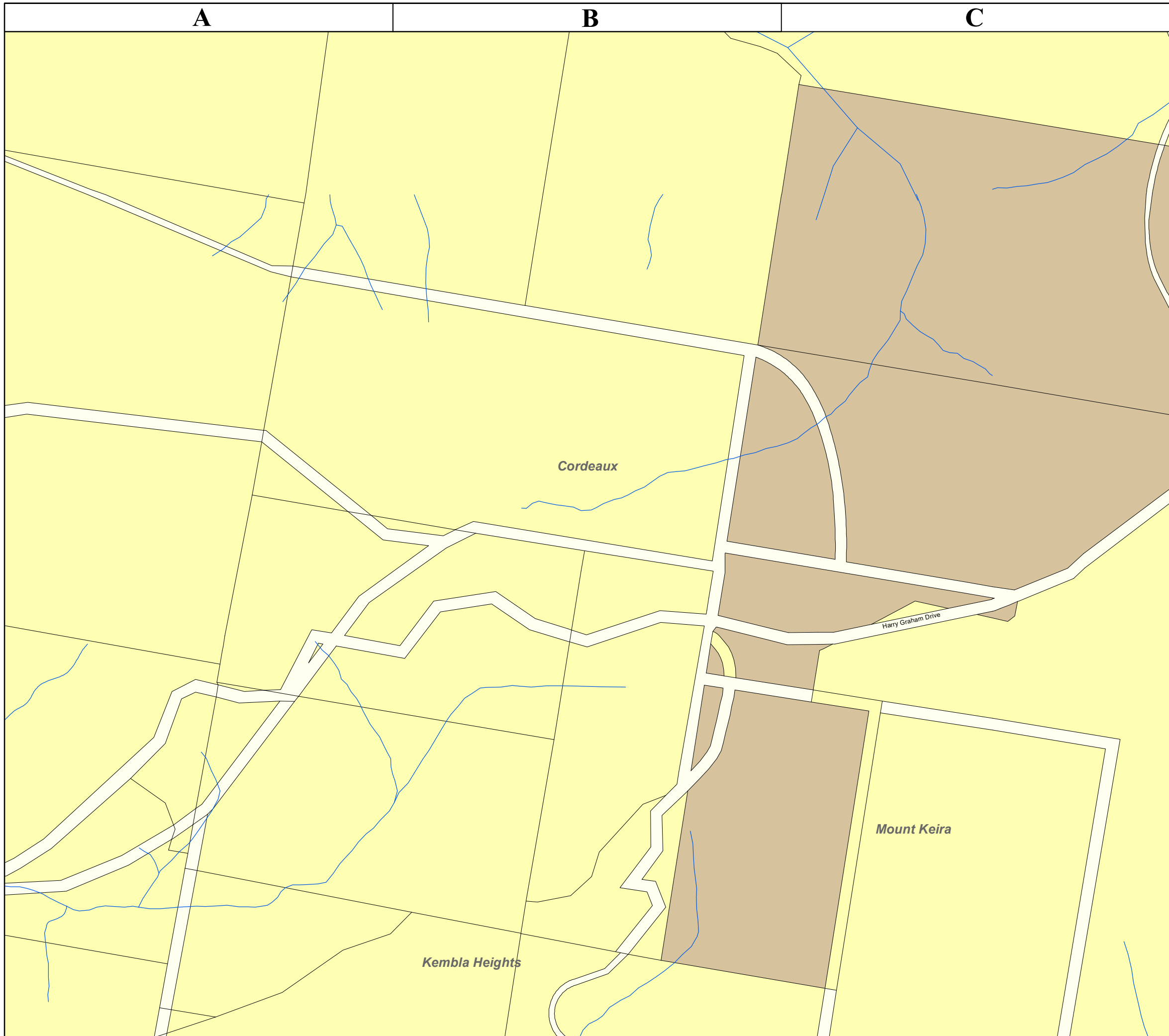
city of innovation

9/04/2024

While every effort has been made to ensure the highest possible quality of data, no liability will be accepted for any inaccuracy of the information shown.

Copyright © Wollongong City Council, Mapping Services Section
GIS Ref: A3MapBookRatesEdition_2024.mxd





157

Key to adjoining maps


		147
156	157	158
167	168	169

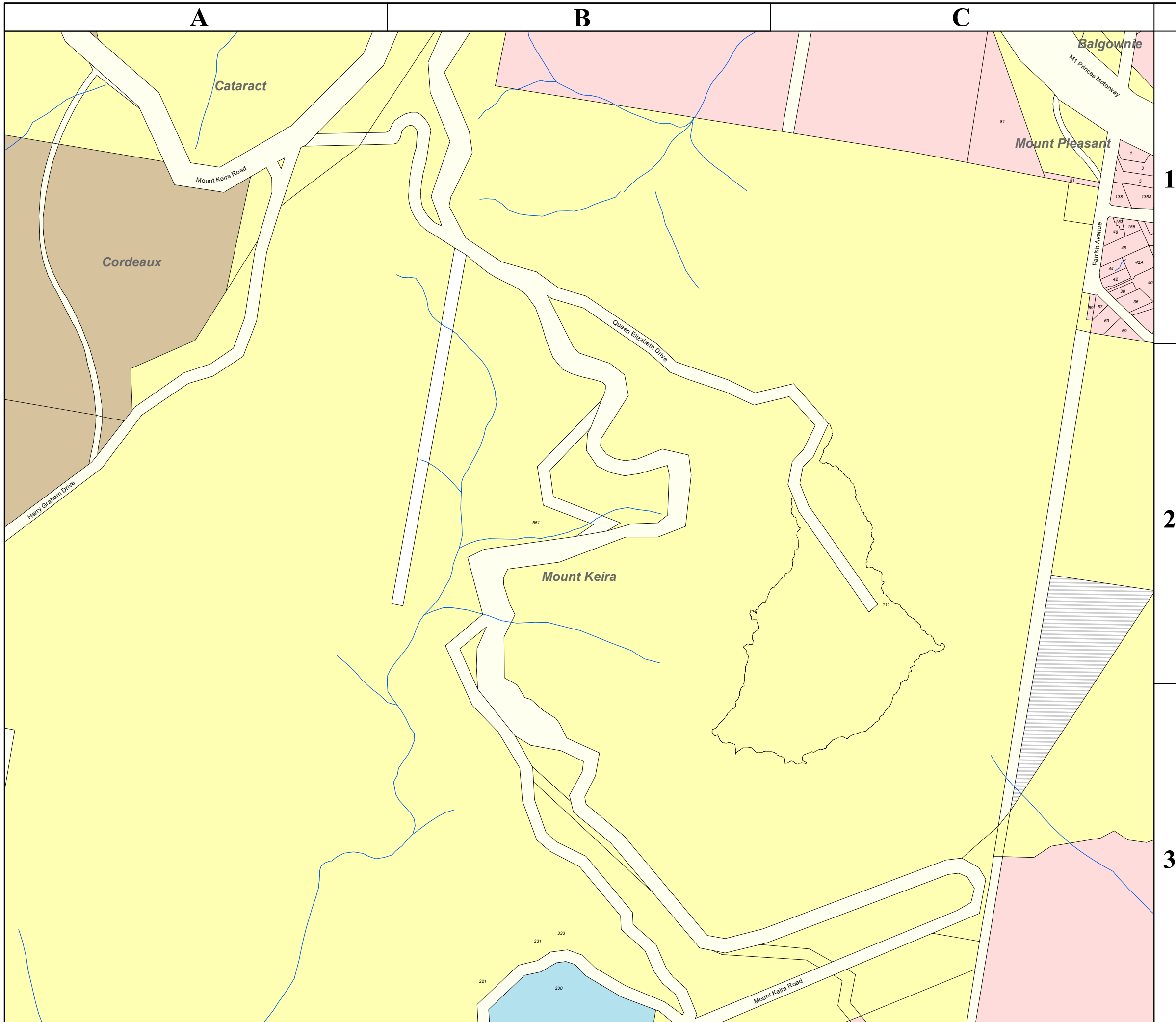
-  Strata Title
-  Non Rateable
-  Farmland
-  Mining
-  Residential
-  Business Ordinary
-  Business Commercial
-  3(C) Regional Business
-  Business Light Industrial
-  Business Heavy Industrial
-  Business Heavy I Activity 1
-  Mixed Development
-  Unavailable at time of print



wollongong
city of innovation
9/04/2024

While every effort has been made to ensure the highest possible quality of data, no liability will be accepted for any inaccuracy of the information shown.
Copyright © Wollongong City Council, Mapping Services Section
GIS Ref: A3MapBookRatesEdition_2024.mxd





158

Key to adjoining maps


	147	148
157	158	159
168	169	170

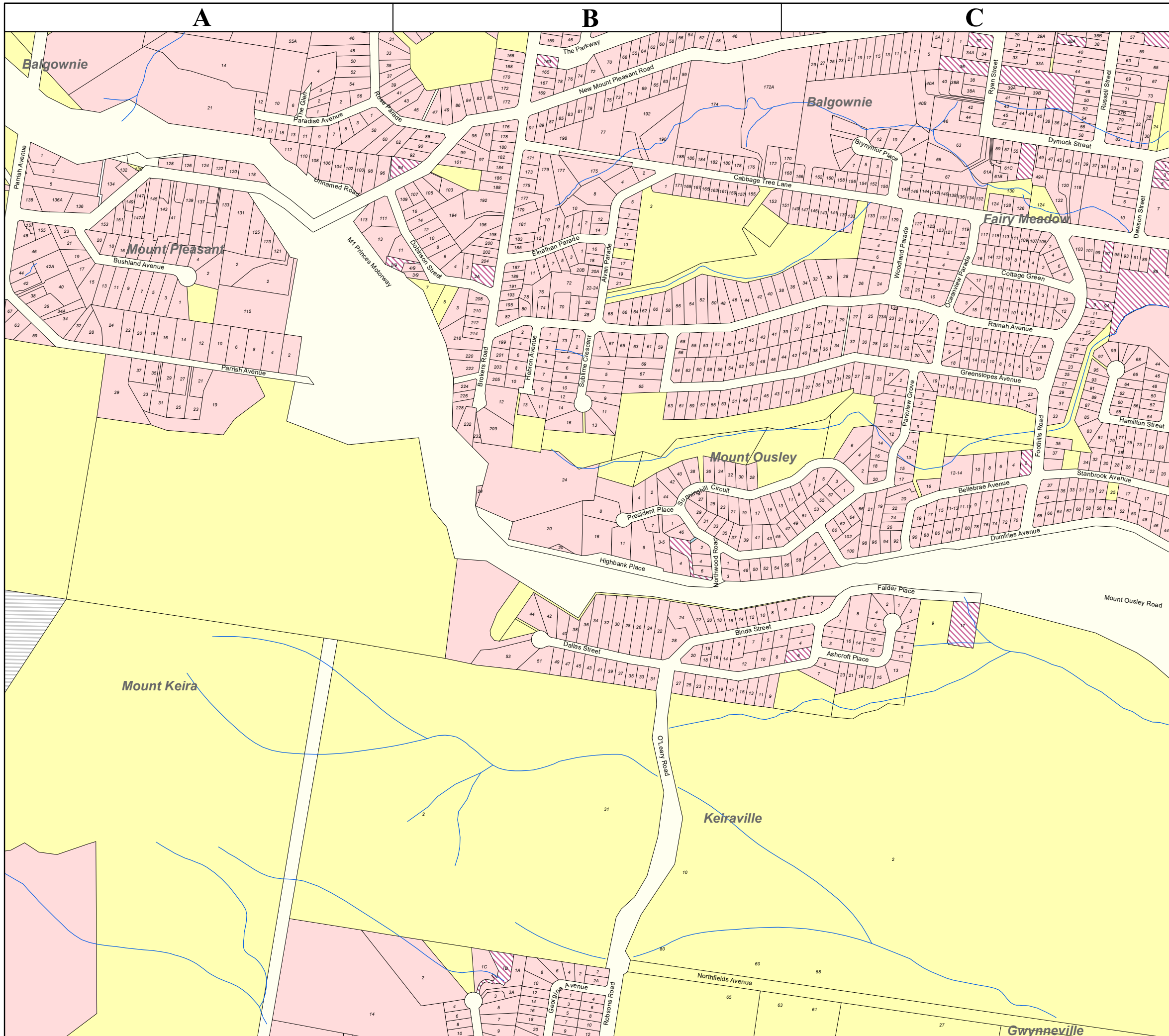
- Strata Title
- Non Rateable
- Farmland
- Mining
- Residential
- Business Ordinary
- Business Commercial
- 3(C) Regional Business
- Business Light Industrial
- Business Heavy Industrial
- Business Heavy I Activity 1
- Mixed Development
- Unavailable at time of print



wollongong
city of innovation
9/04/2024

While every effort has been made to ensure the highest possible quality of data, no liability will be accepted for any inaccuracy of the information shown.
Copyright © Wollongong City Council, Mapping Services Section
GIS Ref: A3MapBookRatesEdition_2024.mxd





159

Key to adjoining maps


147	148	149
158	159	160
169	170	171

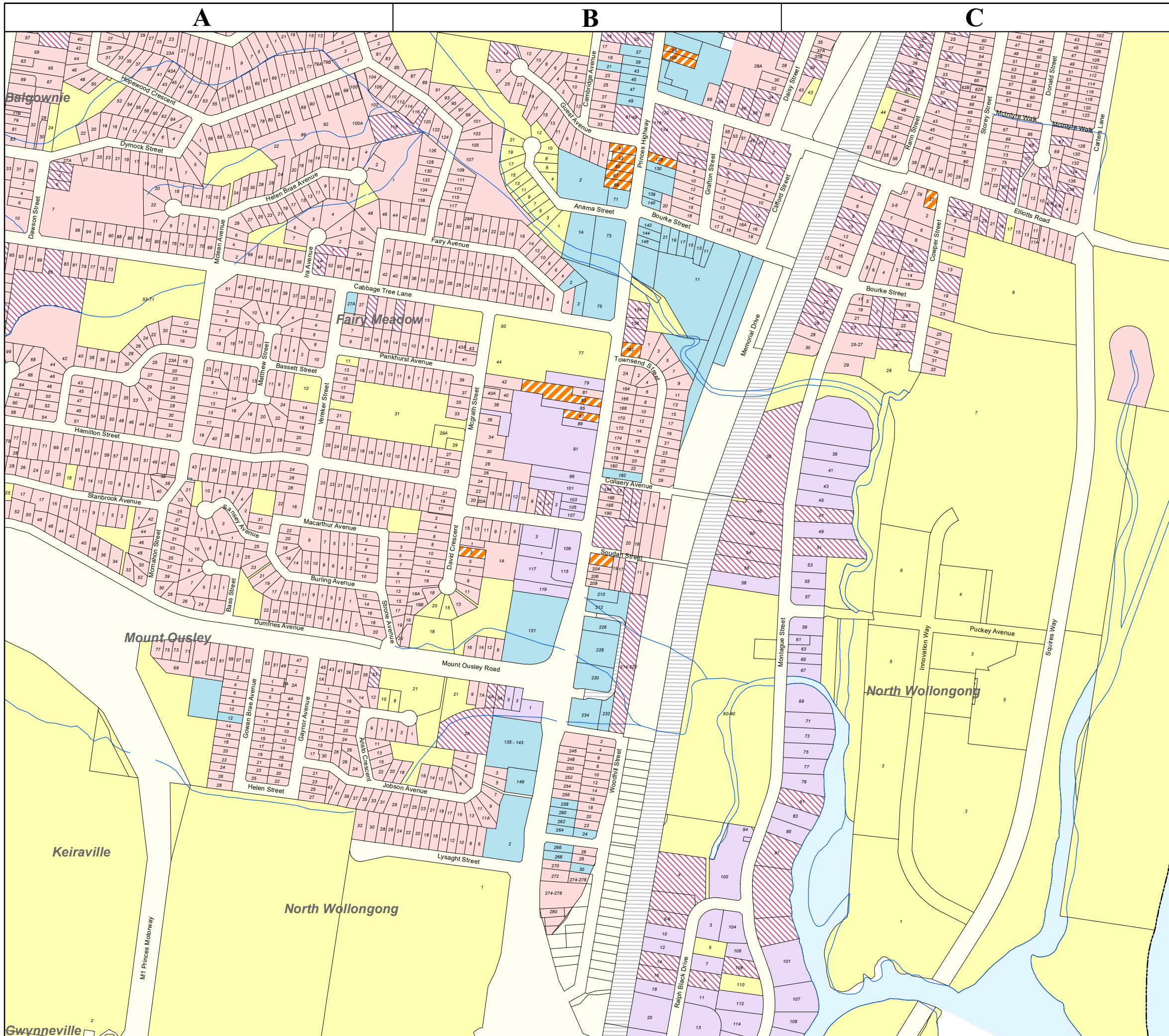
- Strata Title
- Non Rateable
- Farmland
- Mining
- Residential
- Business Ordinary
- Business Commercial
- 3(C) Regional Business
- Business Light Industrial
- Business Heavy Industrial
- Business Heavy I Activity 1
- Mixed Development
- Unavailable at time of print



wollongong
city of innovation
9/04/2024

While every effort has been made to ensure the highest possible quality of data, no liability will be accepted for any inaccuracy of the information shown.
Copyright © Wollongong City Council, Mapping Services Section
GIS Ref: A3MapBookRatesEdition_2024.mxd





160

Key to adjoining maps

148	149	150
159	160	161
170	171	172

- Strata Title
- Non Rateable
- Farmland
- Mining
- Residential
- Business Ordinary
- Business Commercial
- 3(C) Regional Business
- Business Light Industrial
- Business Heavy Industrial
- Business Heavy I Activity 1
- Mixed Development
- Unavailable at time of print




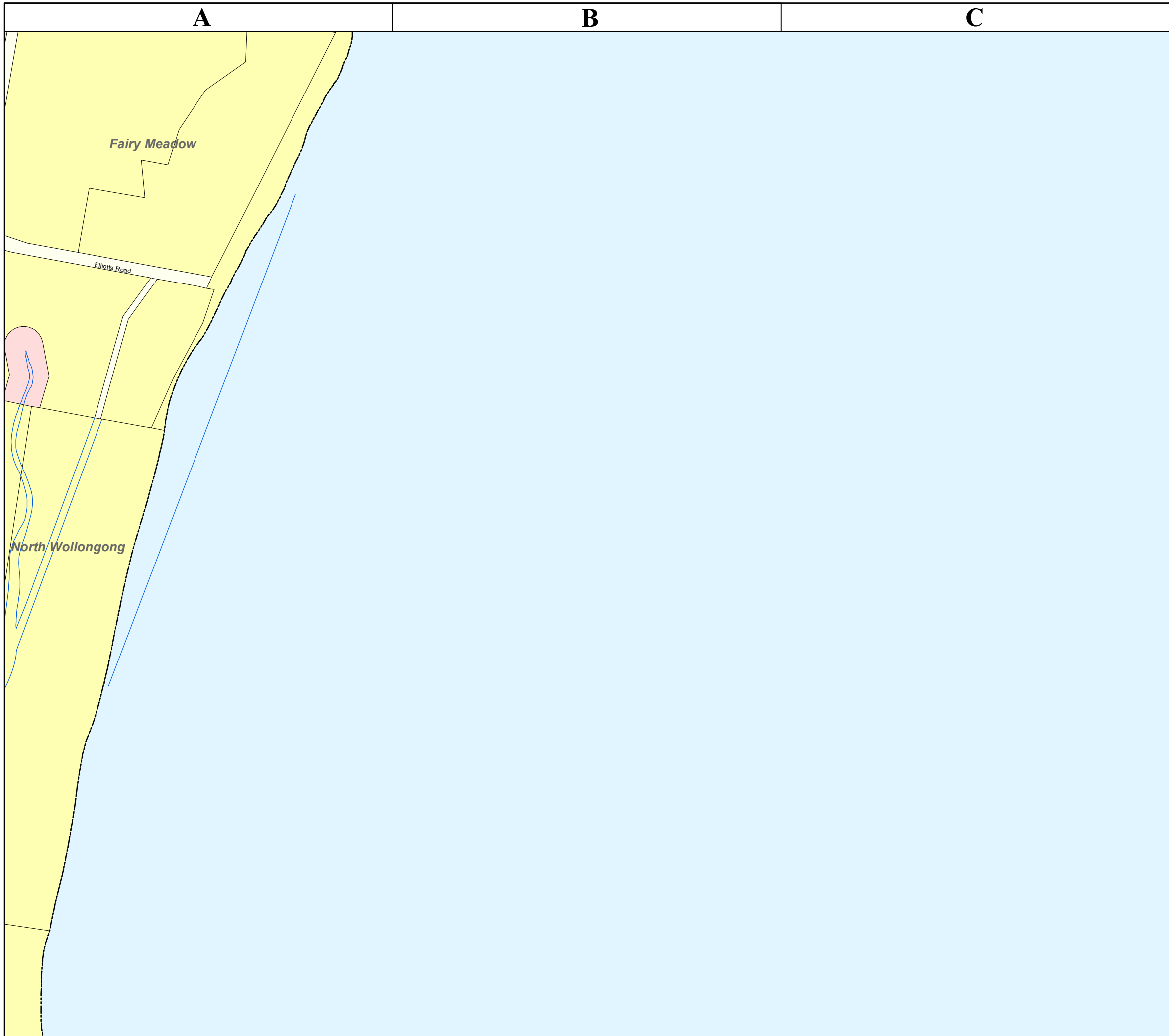
wollongong
city of innovation

9/04/2024

While every effort has been made to ensure the highest possible quality of data, no liability will be accepted for any inaccuracy of the information shown.

Copyright © Wollongong City Council, Mapping Services Section
GIS Ref: A3MapBookRatesEdition_2024.mxd





161

Key to adjoining maps


149	150	
160	161	
171	172	

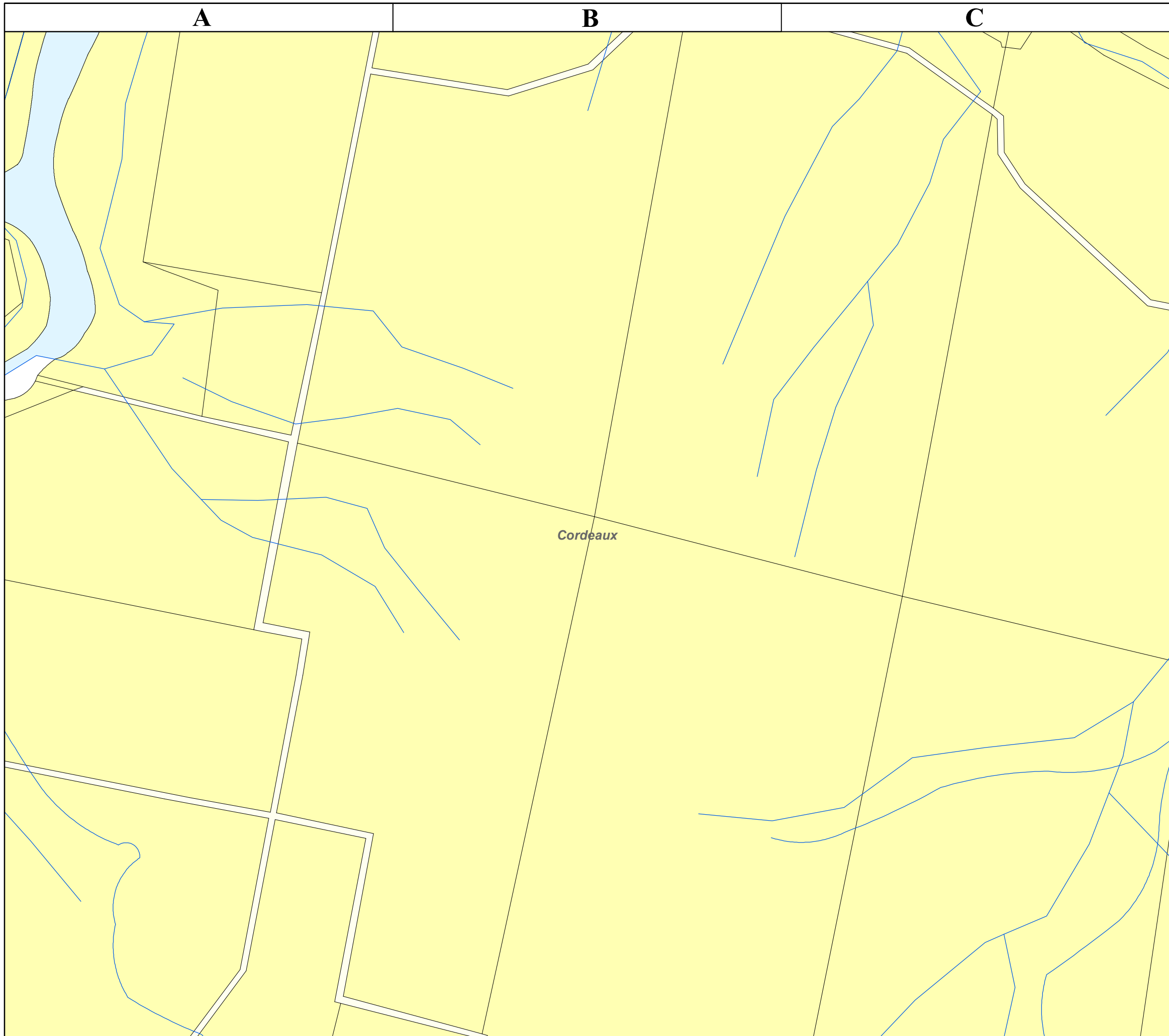
-  Strata Title
-  Non Rateable
-  Farmland
-  Mining
-  Residential
-  Business Ordinary
-  Business Commercial
-  3(C) Regional Business
-  Business Light Industrial
-  Business Heavy Industrial
-  Business Heavy I Activity 1
-  Mixed Development
-  Unavailable at time of print



9/04/2024

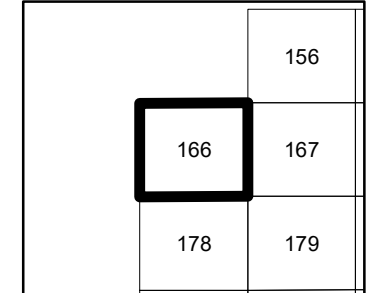
While every effort has been made to ensure the highest possible quality of data, no liability will be accepted for any inaccuracy of the information shown.
 Copyright © Wollongong City Council, Mapping Services Section
 GIS Ref: A3MapBookRatesEdition_2024.mxd





166

Key to adjoining maps



-  Strata Title
-  Non Rateable
-  Farmland
-  Mining
-  Residential
-  Business Ordinary
-  Business Commercial
-  3(C) Regional Business
-  Business Light Industrial
-  Business Heavy Industrial
-  Business Heavy I Activity 1
-  Mixed Development
-  Unavailable at time of print




wollongong

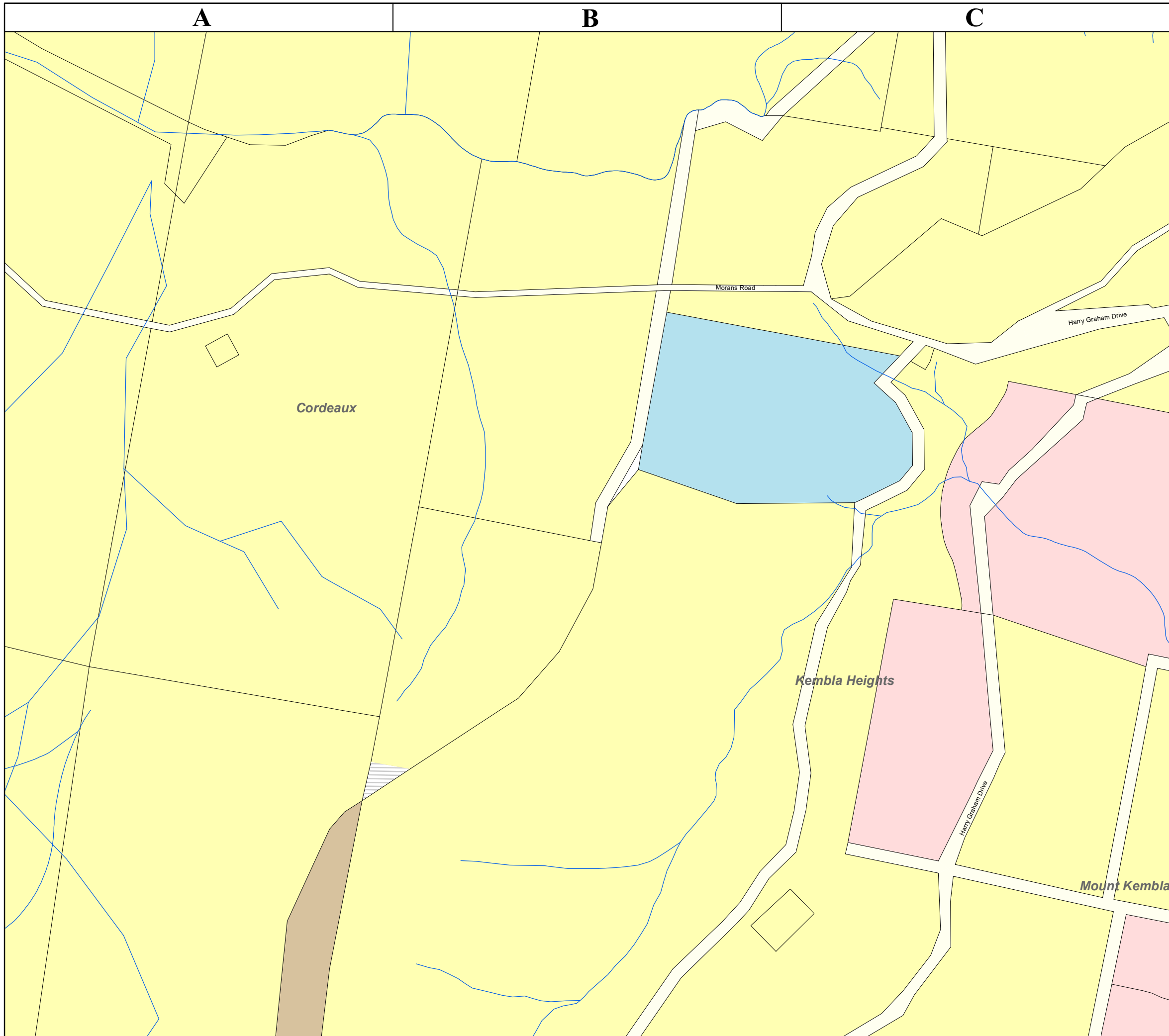
city of innovation

9/04/2024

While every effort has been made to ensure the highest possible quality of data, no liability will be accepted for any inaccuracy of the information shown.

Copyright © Wollongong City Council, Mapping Services Section
GIS Ref: A3MapBookRatesEdition_2024.mxd





167

Key to adjoining maps

	156	157
166	167	168
178	179	180


- Strata Title
- Non Rateable
- Farmland
- Mining
- Residential
- Business Ordinary
- Business Commercial
- 3(C) Regional Business
- Business Light Industrial
- Business Heavy Industrial
- Business Heavy I Activity 1
- Mixed Development
- Unavailable at time of print

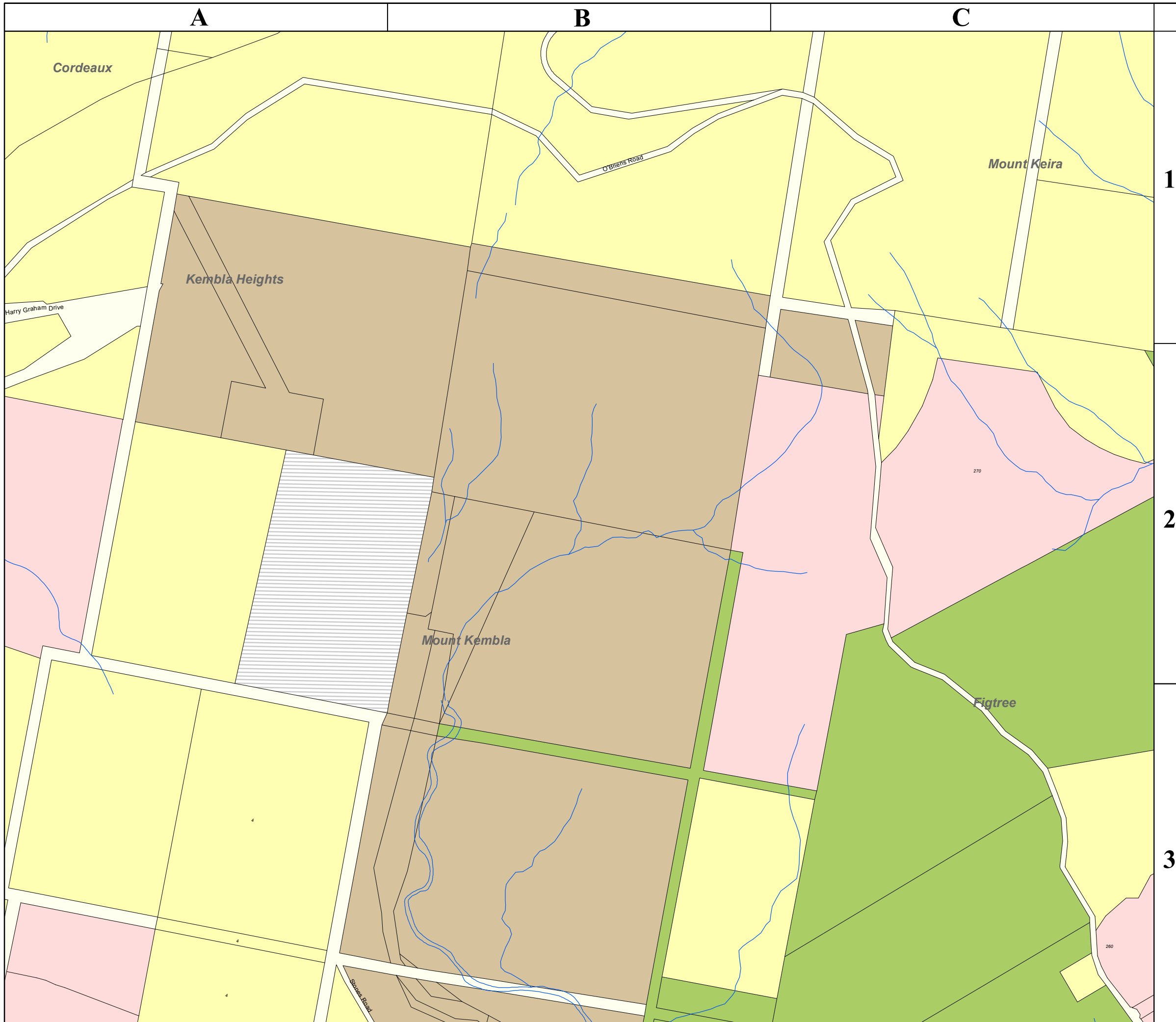


9/04/2024

While every effort has been made to ensure the highest possible quality of data, no liability will be accepted for any inaccuracy of the information shown.

Copyright © Wollongong City Council, Mapping Services Section
GIS Ref: A3MapBookRatesEdition_2024.mxd





168

Key to adjoining maps

156	157	158
167	168	169
179	180	181

- Strata Title
- Non Rateable
- Farmland
- Mining
- Residential
- Business Ordinary
- Business Commercial
- 3(C) Regional Business
- Business Light Industrial
- Business Heavy Industrial
- Business Heavy I Activity 1
- Mixed Development
- Unavailable at time of print



wollongong

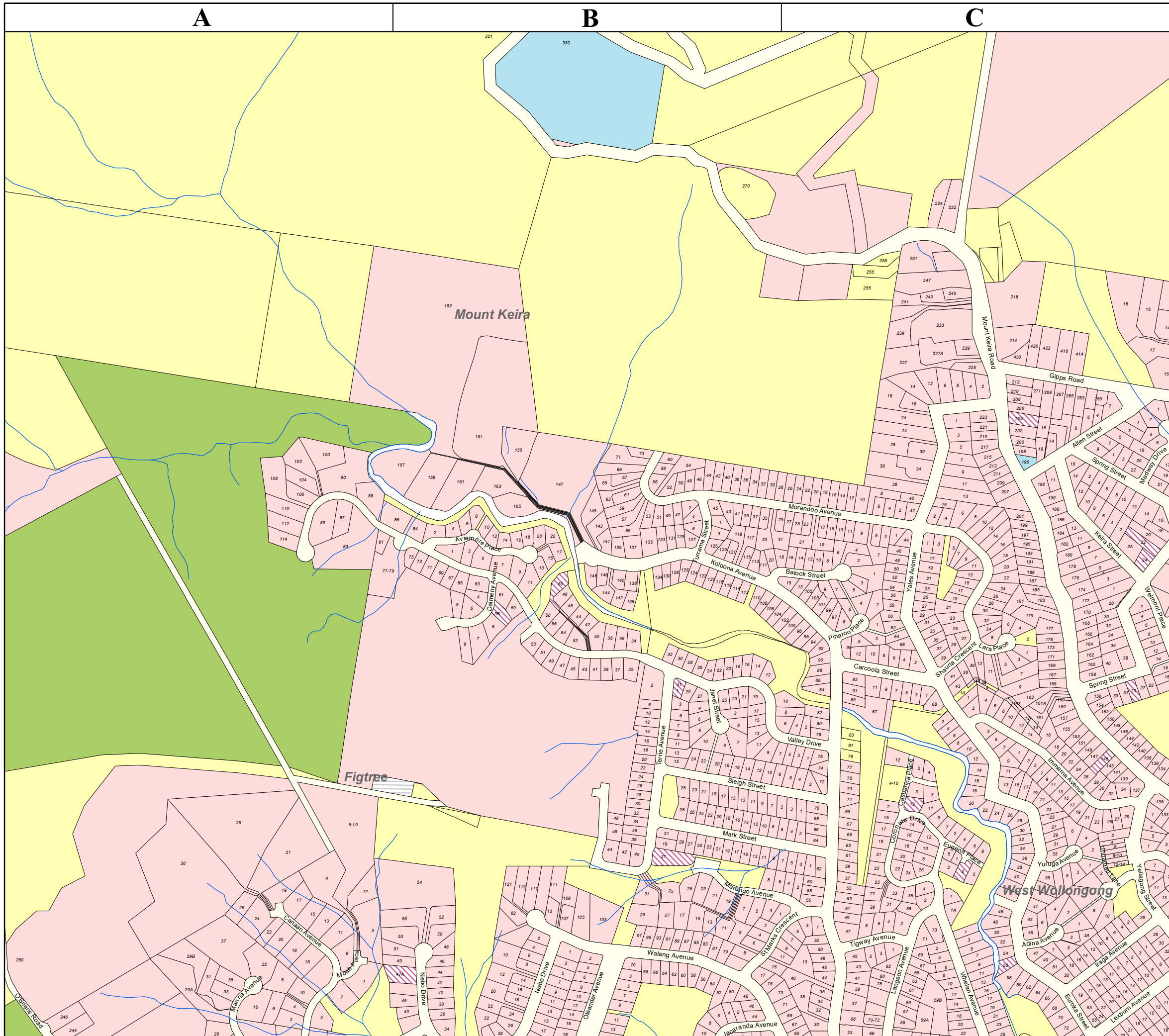
city of innovation

9/04/2024

While every effort has been made to ensure the highest possible quality of data, no liability will be accepted for any inaccuracy of the information shown.

Copyright © Wollongong City Council, Mapping Services Section
GIS Ref: A3MapBookRatesEdition_2024.mxd





169

Key to adjoining maps

157	158	159
168	169	170
180	181	182

- Strata Title
- Non Rateable
- Farmland
- Mining
- Residential
- Business Ordinary
- Business Commercial
- 3(C) Regional Business
- Business Light Industrial
- Business Heavy Industrial
- Business Heavy I Activity 1
- Mixed Development
- Unavailable at time of print




wollongong
city of innovation

9/04/2024

While every effort has been made to ensure the highest possible quality of data, no liability will be accepted for any inaccuracy of the information shown.

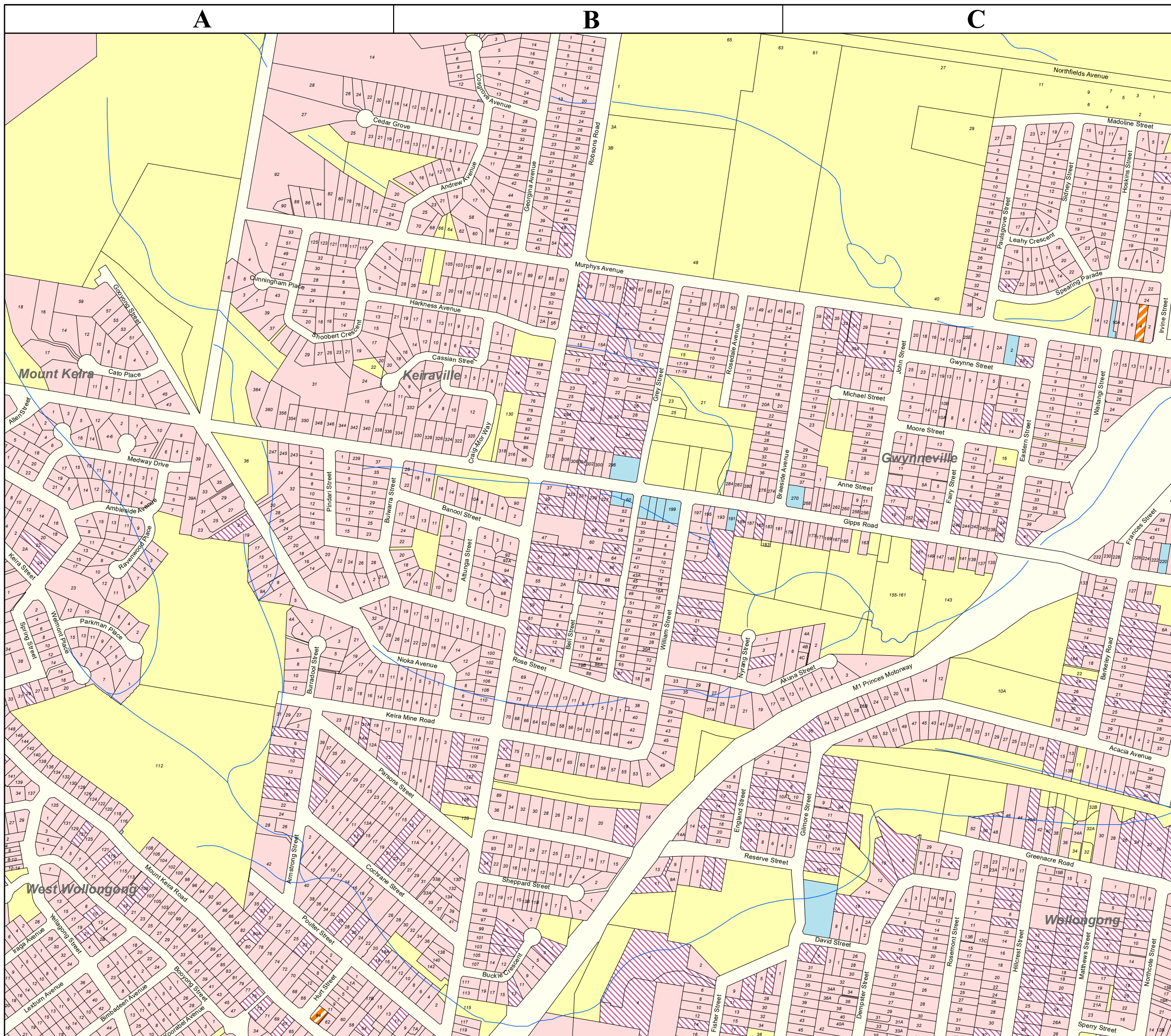
Copyright © Wollongong City Council, Mapping Services Section
GIS Ref: A3MapBookRatesEdition_2024.mxd



170

Key to adjoining maps

158	159	160
169	170	171
181	182	183



- Strata Title
- Non Rateable
- Farmland
- Mining
- Residential
- Business Ordinary
- Business Commercial
- 3(C) Regional Business
- Business Light Industrial
- Business Heavy Industrial
- Business Heavy I Activity 1
- Mixed Development
- Unavailable at time of print



wollongong
city of innovation
9/04/2024

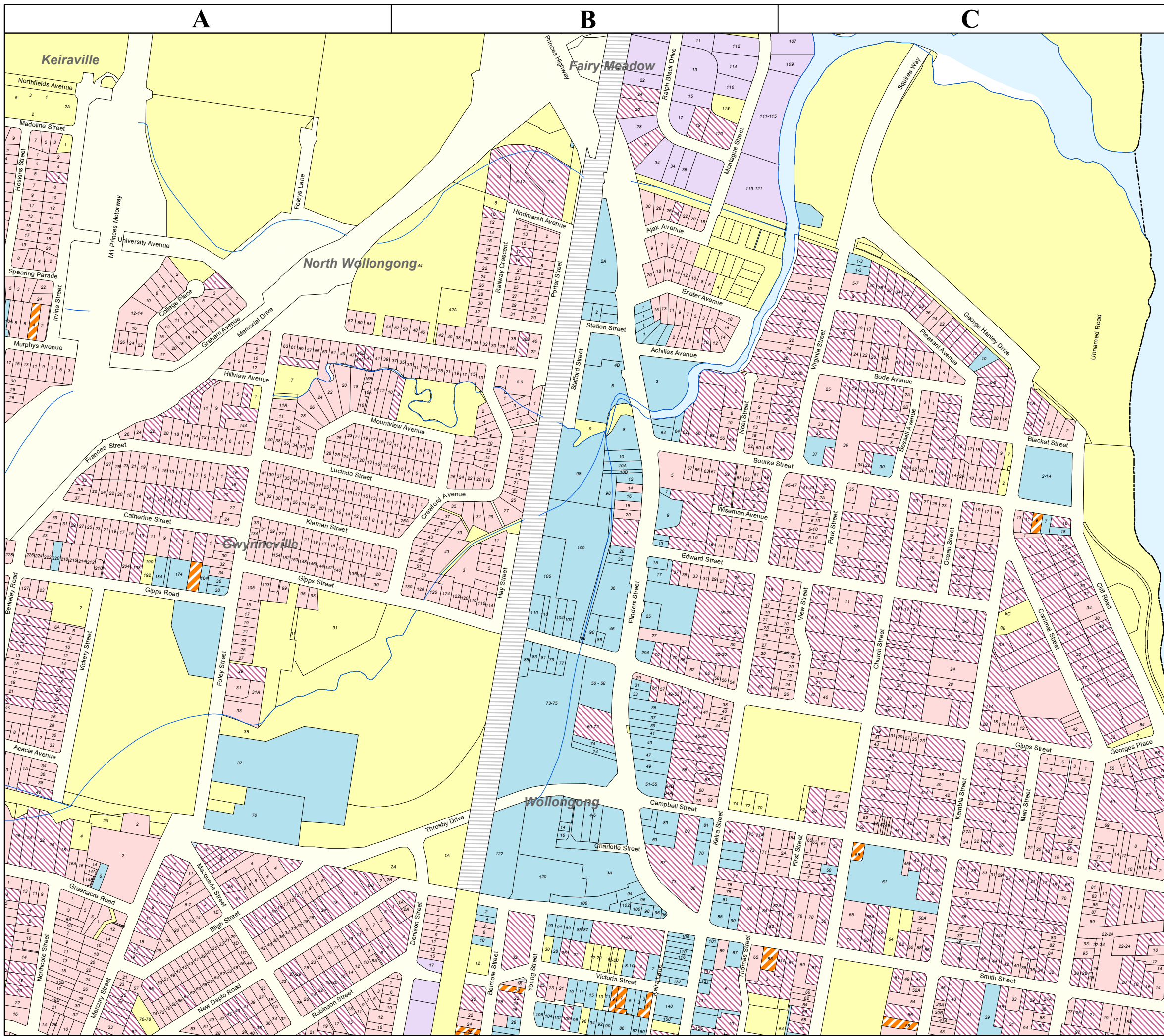
While every effort has been made to ensure the highest possible quality of data, no liability will be accepted for any inaccuracy of the information shown.
Copyright © Wollongong City Council, Mapping Services Section
GIS Ref: A3MapBookRatesEdition_2024.mxd



171

Key to adjoining maps

159	160	161
170	171	172
182	183	184



- Strata Title
- Non Rateable
- Farmland
- Mining
- Residential
- Business Ordinary
- Business Commercial
- 3(C) Regional Business
- Business Light Industrial
- Business Heavy Industrial
- Business Heavy I Activity 1
- Mixed Development
- Unavailable at time of print




wollongong
city of innovation

9/04/2024

While every effort has been made to ensure the highest possible quality of data, no liability will be accepted for any inaccuracy of the information shown.

Copyright © Wollongong City Council, Mapping Services Section
GIS Ref: A3MapBookRatesEdition_2024.mxd



1

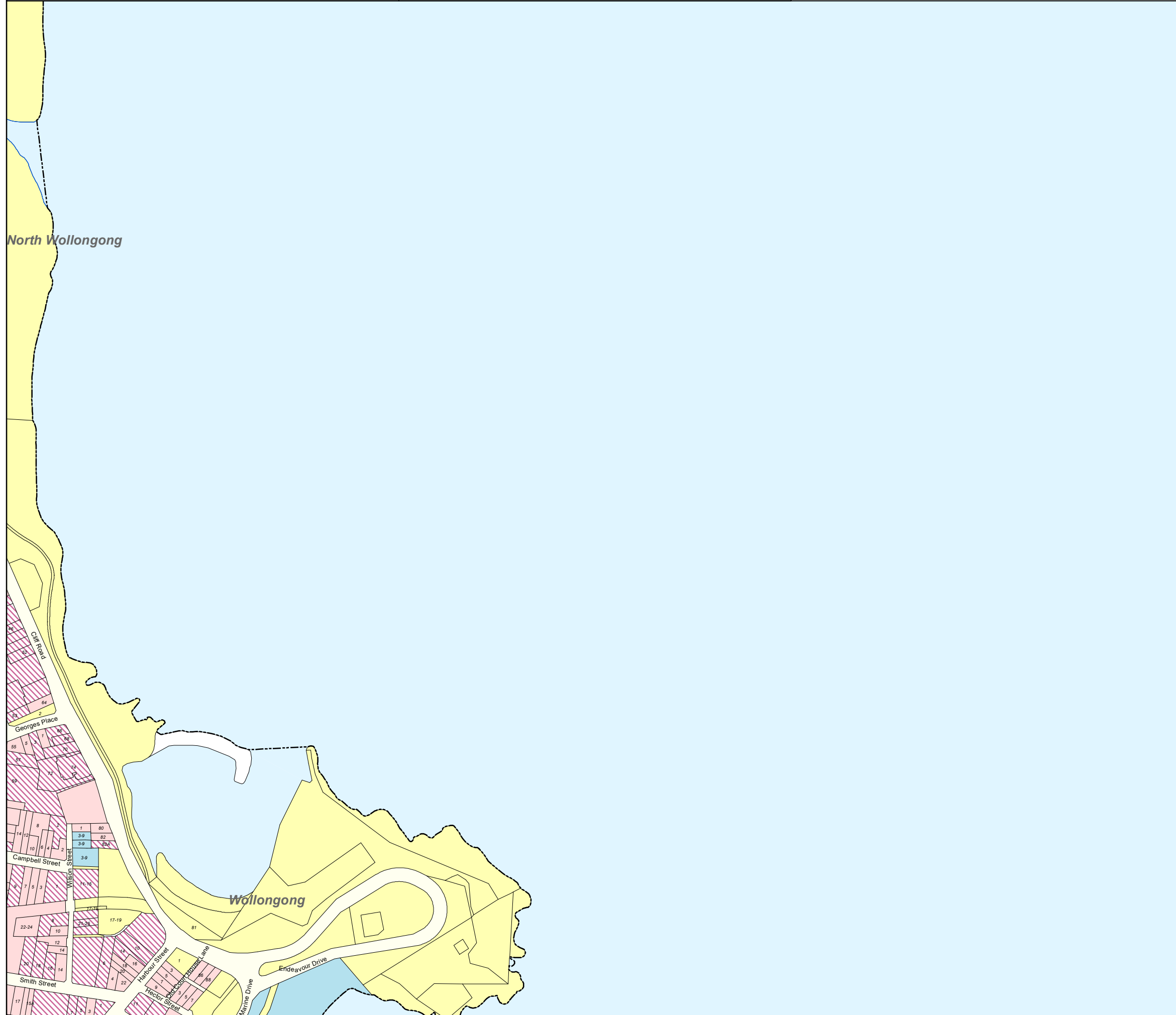
2

3

A

B

C



172

Key to adjoining maps

160	161
171	172
183	184

1

2

3

-  Strata Title
-  Non Rateable
-  Farmland
-  Mining
-  Residential
-  Business Ordinary
-  Business Commercial
-  3(C) Regional Business
-  Business Light Industrial
-  Business Heavy Industrial
-  Business Heavy I Activity 1
-  Mixed Development
-  Unavailable at time of print




wollongong
city of innovation

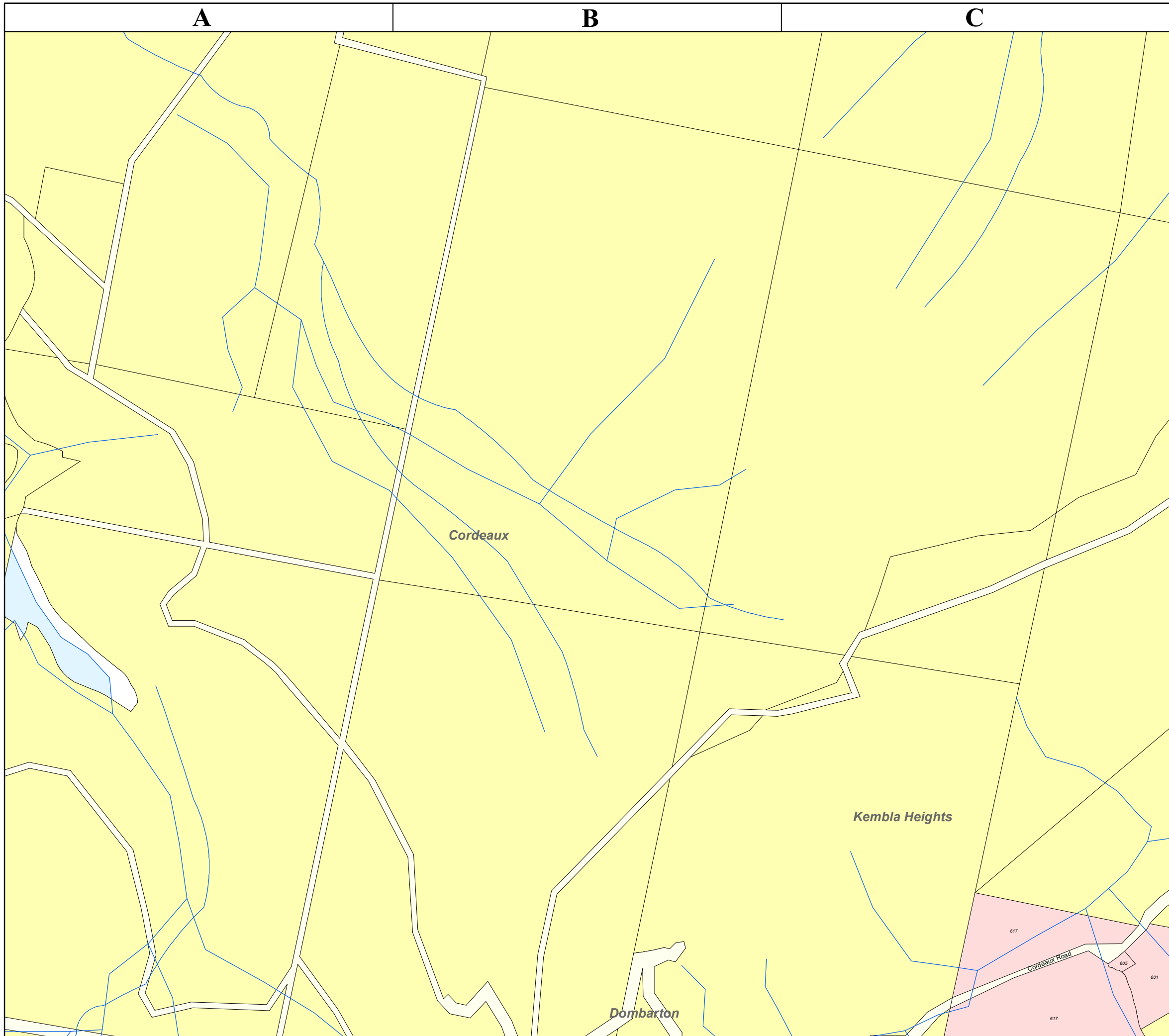
9/04/2024

While every effort has been made to ensure the highest possible quality of data, no liability will be accepted for any inaccuracy of the information shown.

Copyright © Wollongong City Council, Mapping Services Section

GIS Ref: A3MapBookRatesEdition_2024.mxd





178

Key to adjoining maps

166	167
178	179
190	191

-  Strata Title
-  Non Rateable
-  Farmland
-  Mining
-  Residential
-  Business Ordinary
-  Business Commercial
-  3(C) Regional Business
-  Business Light Industrial
-  Business Heavy Industrial
-  Business Heavy I Activity 1
-  Mixed Development
-  Unavailable at time of print

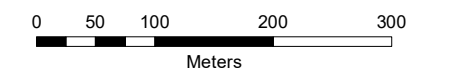


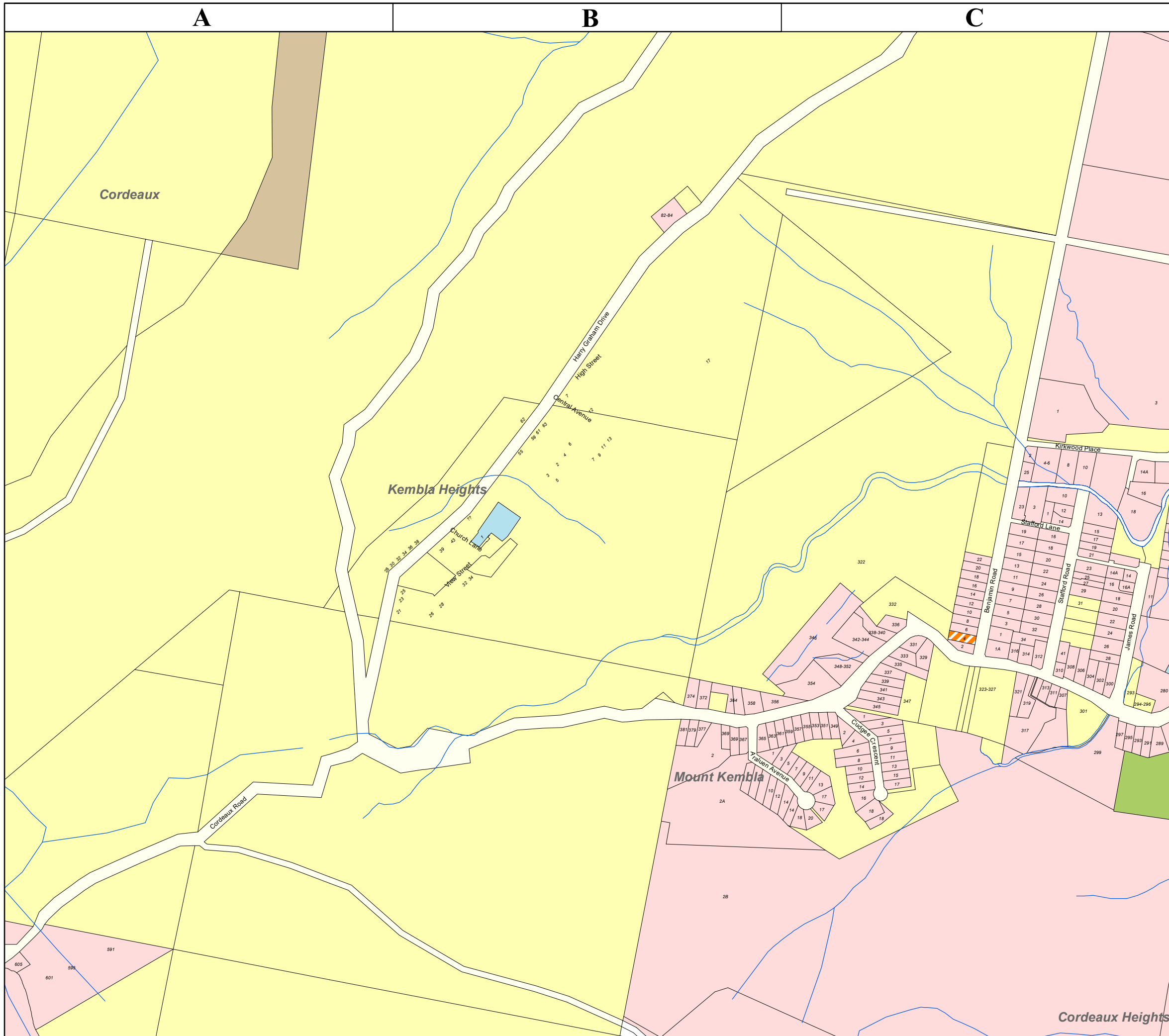
wollongong
city of innovation

9/04/2024

While every effort has been made to ensure the highest possible quality of data, no liability will be accepted for any inaccuracy of the information shown.

Copyright © Wollongong City Council, Mapping Services Section
GIS Ref: A3MapBookRatesEdition_2024.mxd





179

Key to adjoining maps

166	167	168
178	179	180
190	191	192

- Strata Title
- Non Rateable
- Farmland
- Mining
- Residential
- Business Ordinary
- Business Commercial
- 3(C) Regional Business
- Business Light Industrial
- Business Heavy Industrial
- Business Heavy I Activity 1
- Mixed Development
- Unavailable at time of print




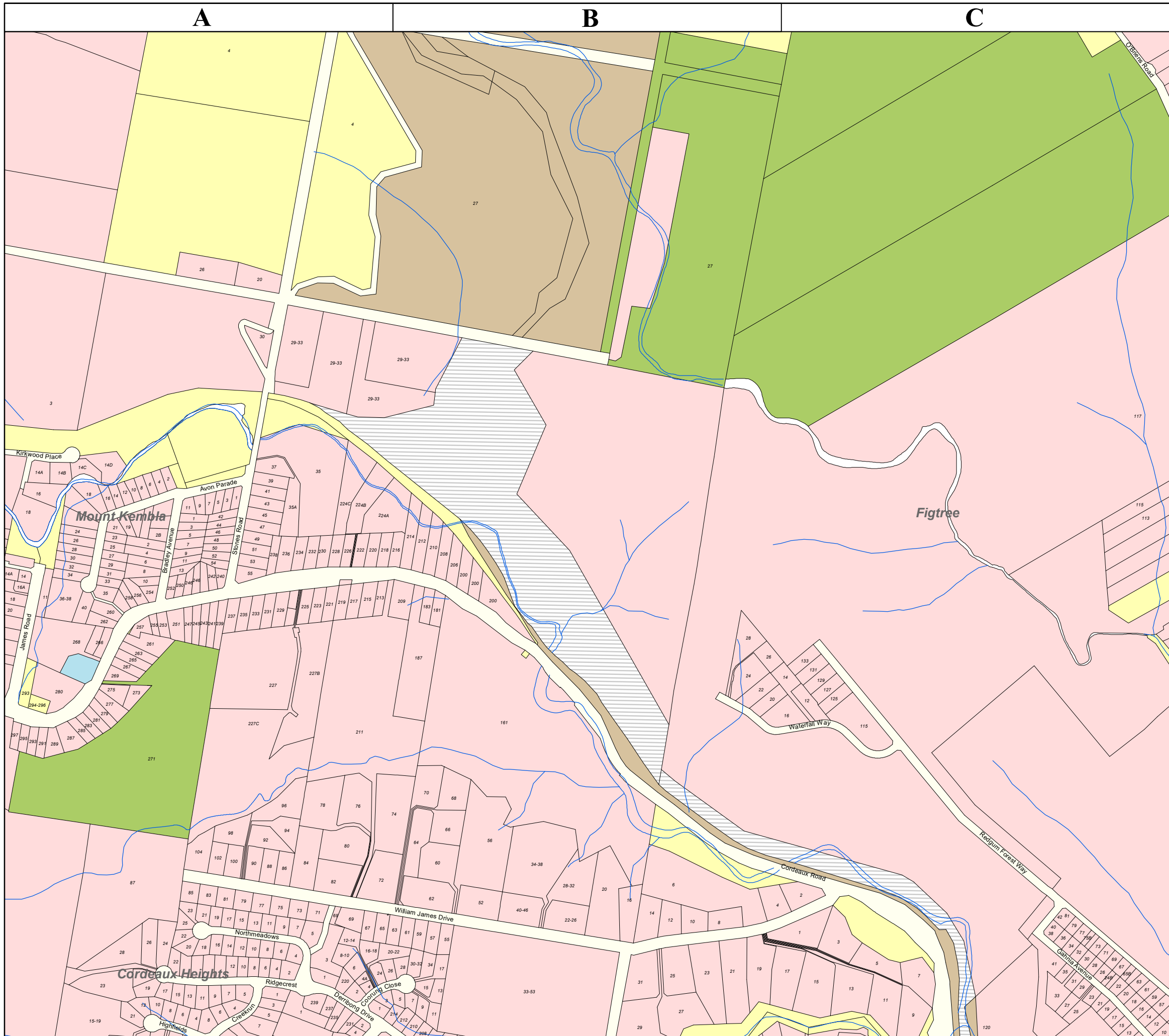
wollongong
city of innovation

9/04/2024

While every effort has been made to ensure the highest possible quality of data, no liability will be accepted for any inaccuracy of the information shown.

Copyright © Wollongong City Council, Mapping Services Section
GIS Ref: A3MapBookRatesEdition_2024.mxd





180

Key to adjoining maps

167	168	169
179	180	181
191	192	193

- Strata Title
- Non Rateable
- Farmland
- Mining
- Residential
- Business Ordinary
- Business Commercial
- 3(C) Regional Business
- Business Light Industrial
- Business Heavy Industrial
- Business Heavy I Activity 1
- Mixed Development
- Unavailable at time of print




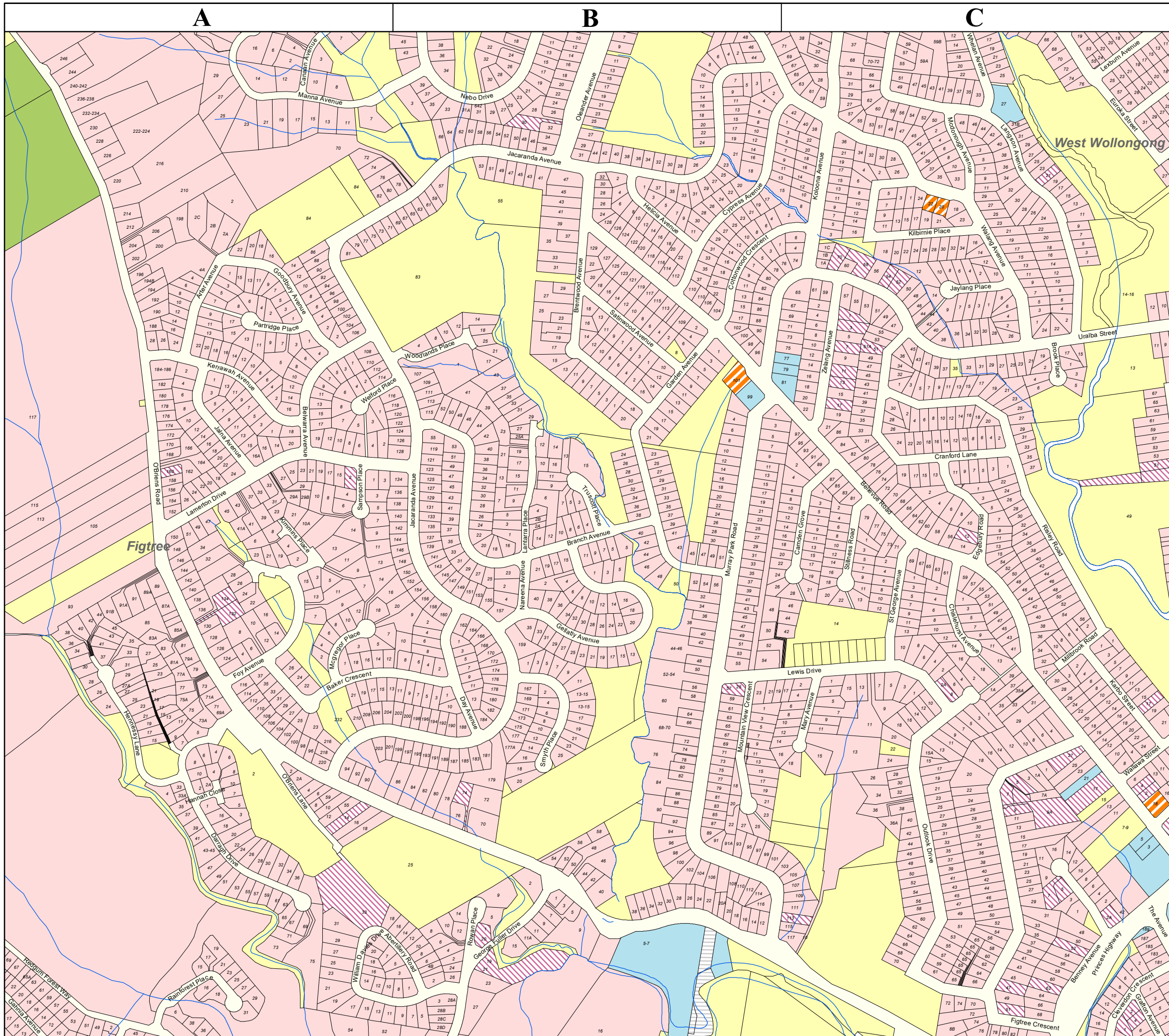
wollongong
city of innovation

9/04/2024

While every effort has been made to ensure the highest possible quality of data, no liability will be accepted for any inaccuracy of the information shown.

Copyright © Wollongong City Council, Mapping Services Section
GIS Ref: A3MapBookRatesEdition_2024.mxd





181

Key to adjoining maps

168	169	170
180	181	182
192	193	194

- Strata Title
- Non Rateable
- Farmland
- Mining
- Residential
- Business Ordinary
- Business Commercial
- 3(C) Regional Business
- Business Light Industrial
- Business Heavy Industrial
- Business Heavy I Activity 1
- Mixed Development
- Unavailable at time of print




wollongong
city of innovation

9/04/2024

While every effort has been made to ensure the highest possible quality of data, no liability will be accepted for any inaccuracy of the information shown.

Copyright © Wollongong City Council, Mapping Services Section

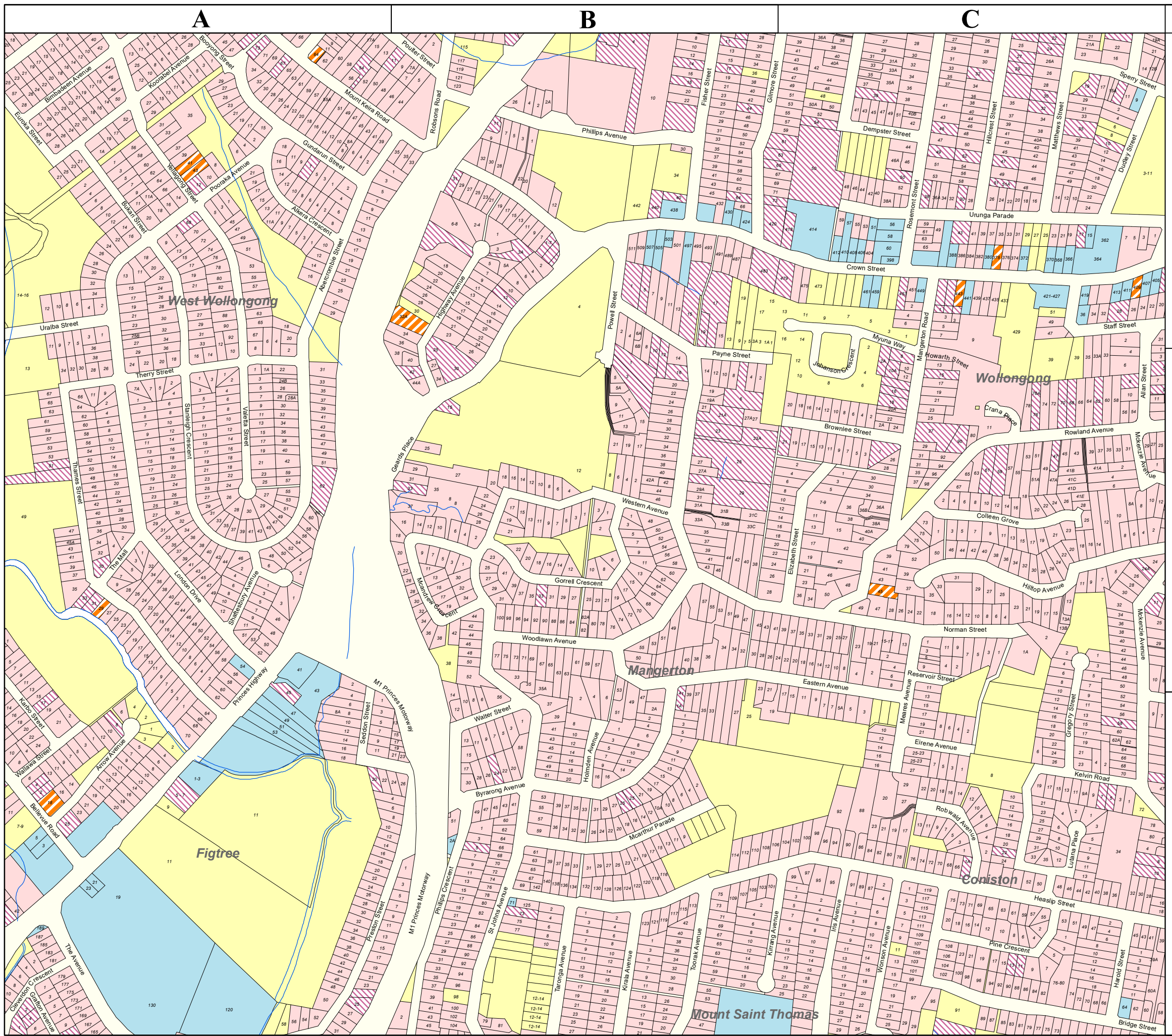
GIS Ref: A3MapBookRatesEdition_2024.mxd



182

Key to adjoining maps

169	170	171
181	182	183
193	194	195



-  Strata Title
-  Non Rateable
-  Farmland
-  Mining
-  Residential
-  Business Ordinary
-  Business Commercial
-  3(C) Regional Business
-  Business Light Industrial
-  Business Heavy Industrial
-  Business Heavy I Activity 1
-  Mixed Development
-  Unavailable at time of print

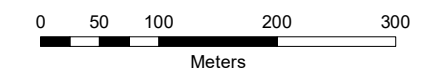


wollongong
city of innovation

9/04/2024

While every effort has been made to ensure the highest possible quality of data, no liability will be accepted for any inaccuracy of the information shown.

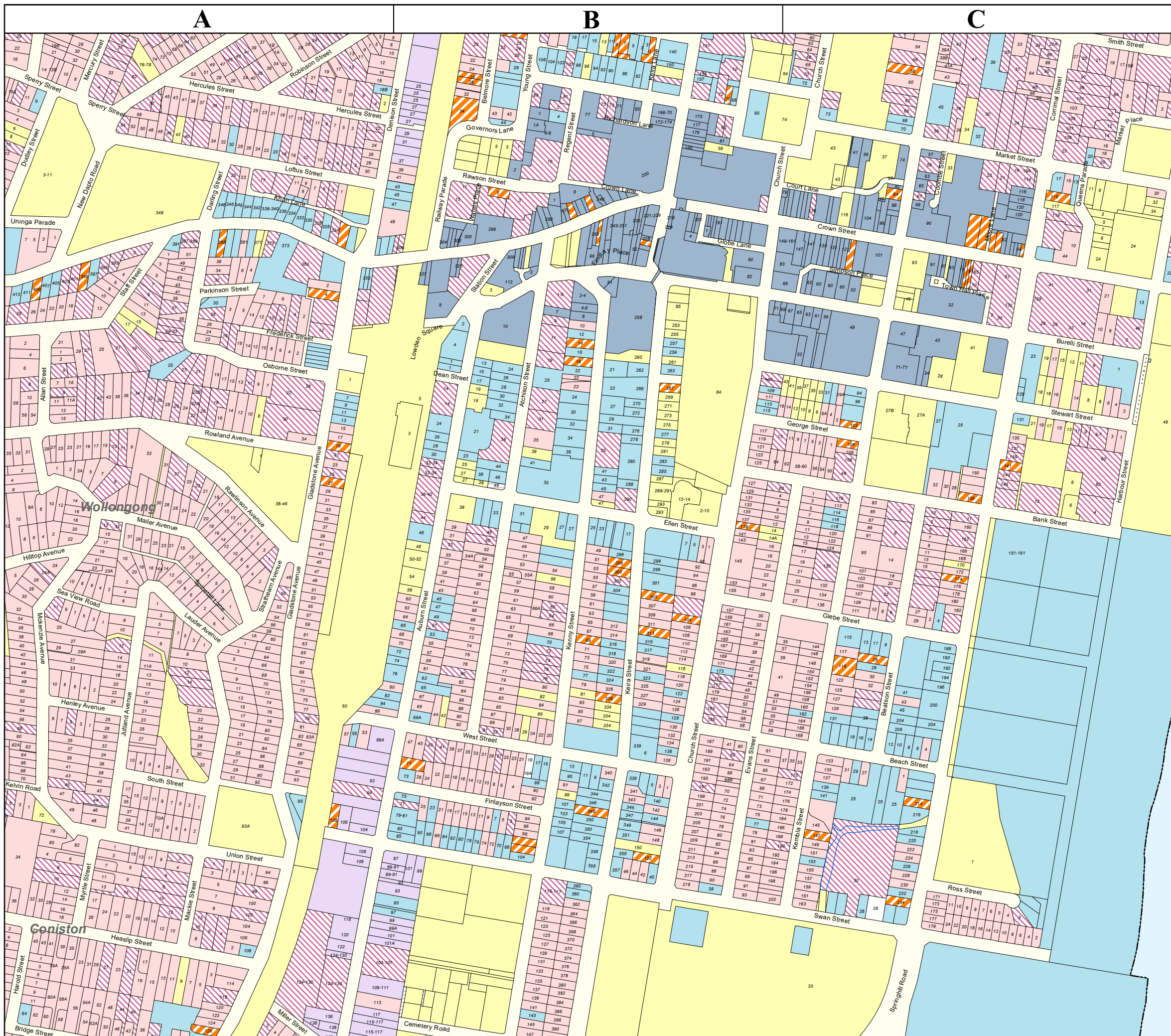
Copyright © Wollongong City Council, Mapping Services Section
GIS Ref: A3MapBookRatesEdition_2024.mxd



183

Key to adjoining maps

170	171	172
182	183	184
194	195	



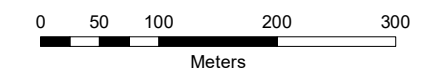
- Strata Title
- Non Rateable
- Farmland
- Mining
- Residential
- Business Ordinary
- Business Commercial
- 3(C) Regional Business
- Business Light Industrial
- Business Heavy Industrial
- Business Heavy I Activity 1
- Mixed Development
- Unavailable at time of print

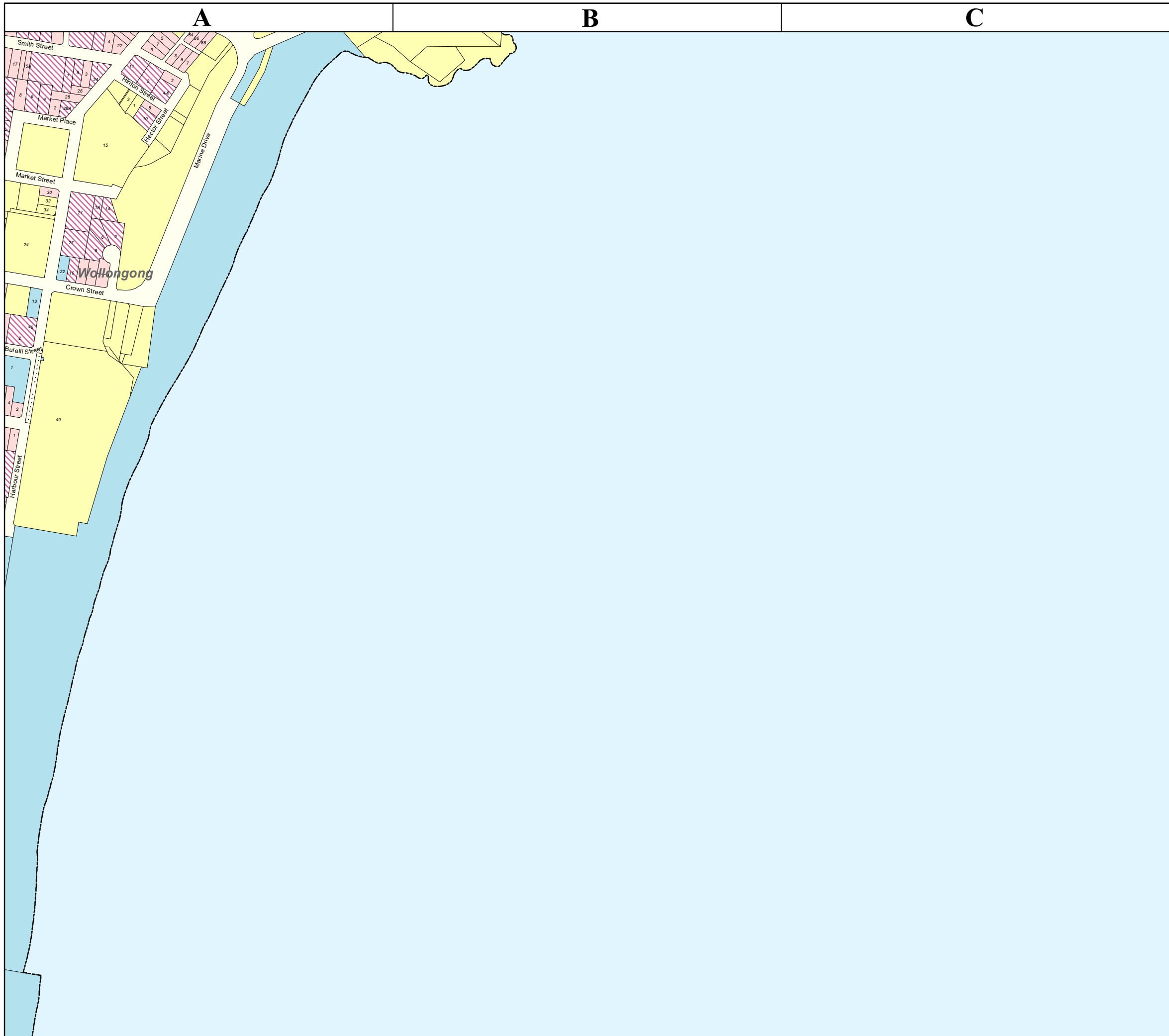


wollongong
city of innovation

9/04/2024

While every effort has been made to ensure the highest possible quality of data, no liability will be accepted for any inaccuracy of the information shown.
Copyright © Wollongong City Council, Mapping Services Section
GIS Ref: A3MapBookRatesEdition_2024.mxd





184

Key to adjoining maps

171	172
183	184
195	

1

2

3


-  Strata Title
-  Non Rateable
-  Farmland
-  Mining
-  Residential
-  Business Ordinary
-  Business Commercial
-  3(C) Regional Business
-  Business Light Industrial
-  Business Heavy Industrial
-  Business Heavy I Activity 1
-  Mixed Development
-  Unavailable at time of print

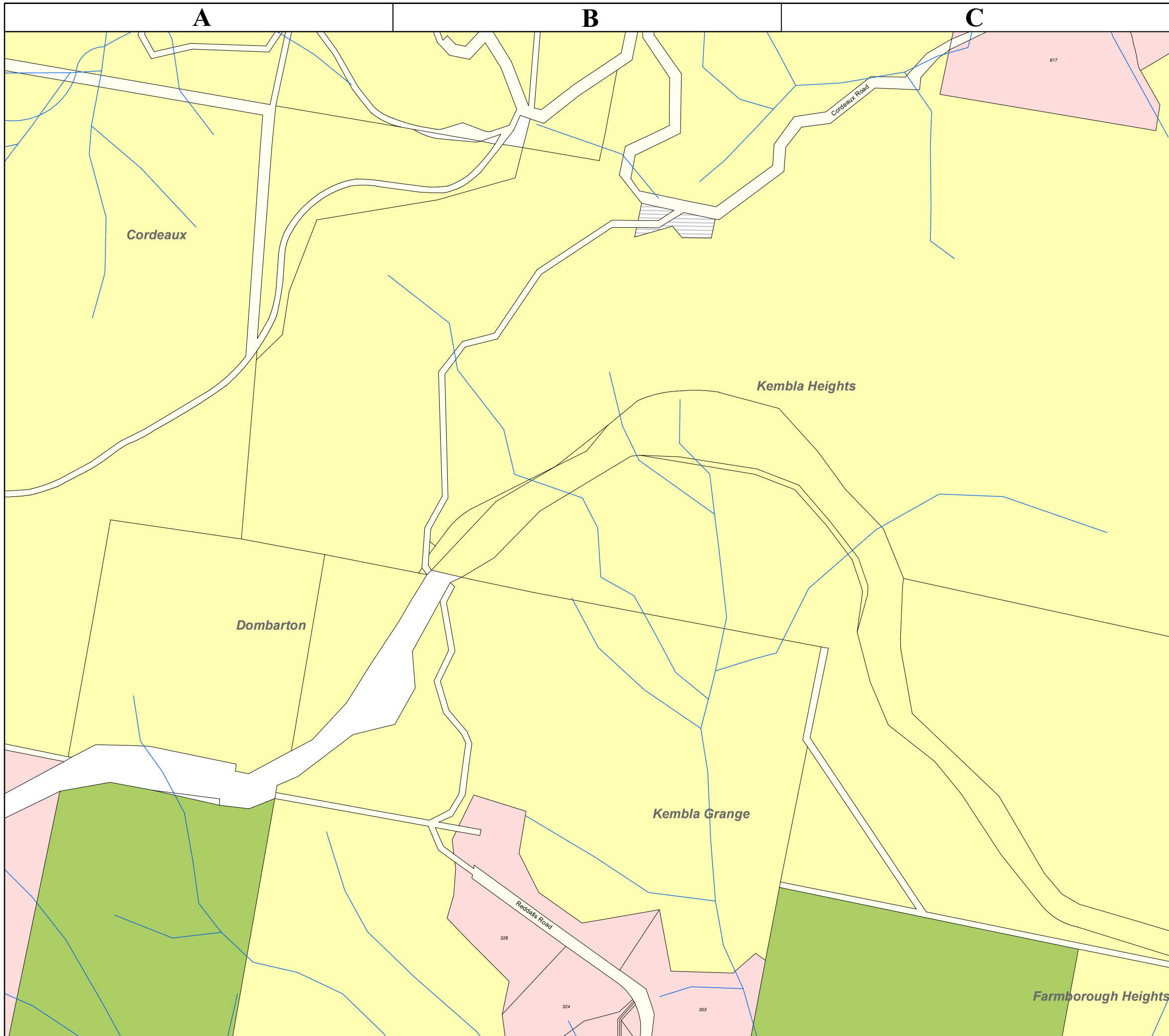


9/04/2024

While every effort has been made to ensure the highest possible quality of data, no liability will be accepted for any inaccuracy of the information shown.

Copyright © Wollongong City Council, Mapping Services Section
GIS Ref: A3MapBookRatesEdition_2024.mxd





190

Key to adjoining maps


	178	179
	190	191
200	201	202

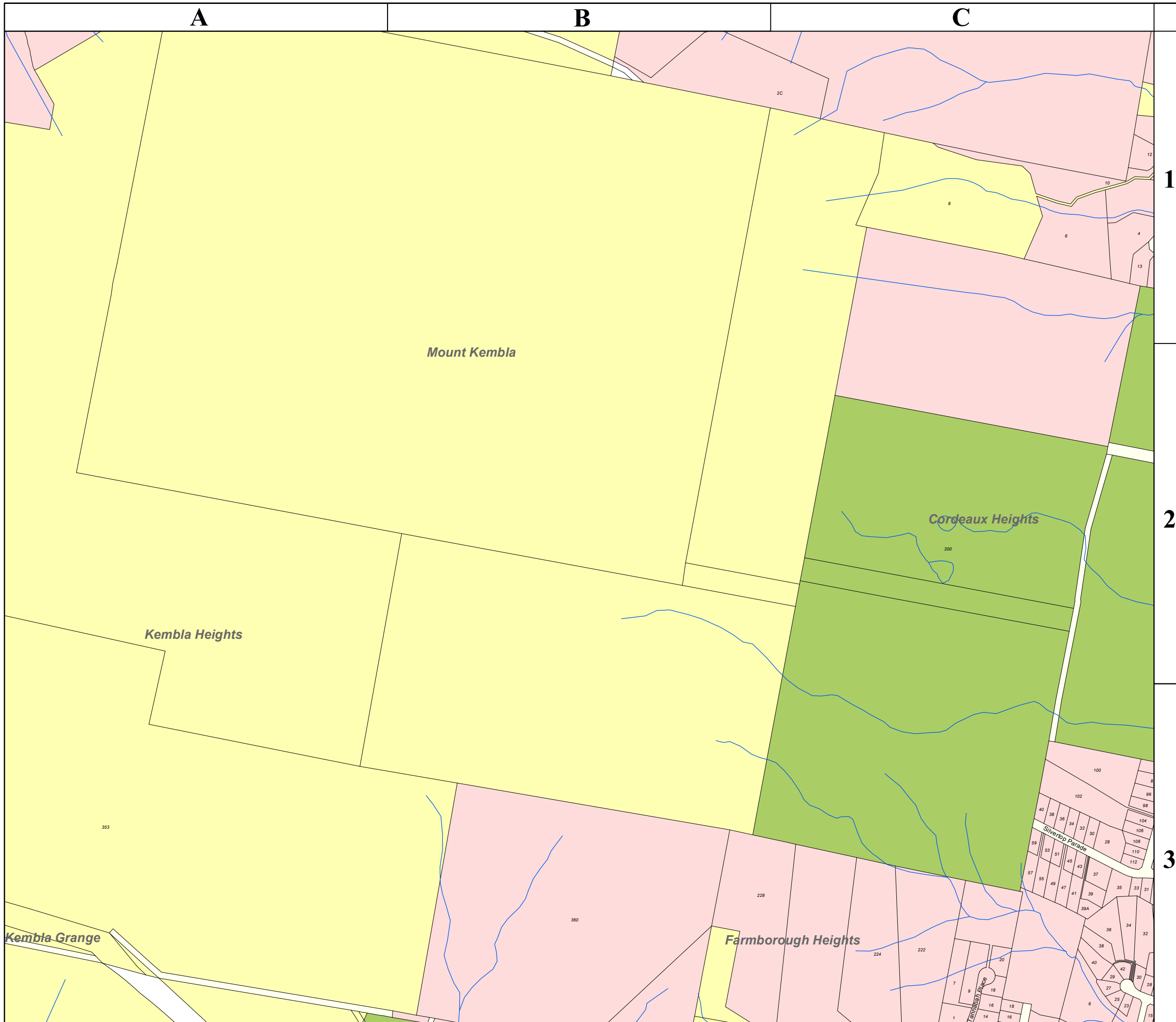
- Strata Title
- Non Rateable
- Farmland
- Mining
- Residential
- Business Ordinary
- Business Commercial
- 3(C) Regional Business
- Business Light Industrial
- Business Heavy Industrial
- Business Heavy I Activity 1
- Mixed Development
- Unavailable at time of print



wollongong
city of innovation
9/04/2024

While every effort has been made to ensure the highest possible quality of data, no liability will be accepted for any inaccuracy of the information shown.
Copyright © Wollongong City Council, Mapping Services Section
GIS Ref: A3MapBookRatesEdition_2024.mxd





191

Key to adjoining maps

178	179	180
190	191	192
201	202	203


- Strata Title
- Non Rateable
- Farmland
- Mining
- Residential
- Business Ordinary
- Business Commercial
- 3(C) Regional Business
- Business Light Industrial
- Business Heavy Industrial
- Business Heavy I Activity 1
- Mixed Development
- Unavailable at time of print

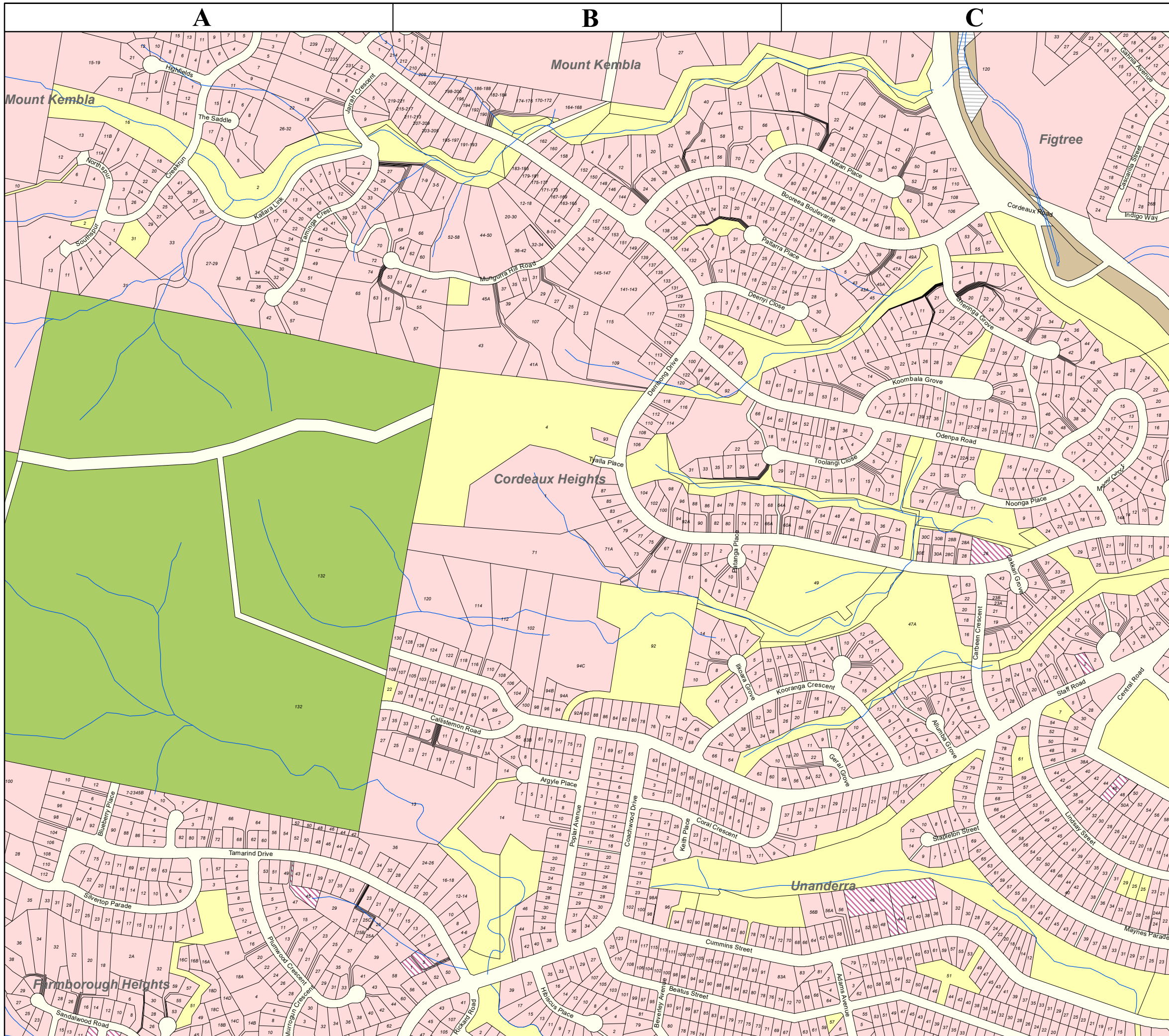


wollongong
city of innovation

9/04/2024

While every effort has been made to ensure the highest possible quality of data, no liability will be accepted for any inaccuracy of the information shown.
Copyright © Wollongong City Council, Mapping Services Section
GIS Ref: A3MapBookRatesEdition_2024.mxd





192

Key to adjoining maps

179	180	181
191	192	193
202	203	204

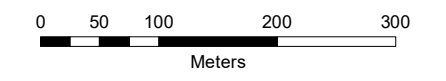
- Strata Title
- Non Rateable
- Farmland
- Mining
- Residential
- Business Ordinary
- Business Commercial
- 3(C) Regional Business
- Business Light Industrial
- Business Heavy Industrial
- Business Heavy I Activity 1
- Mixed Development
- Unavailable at time of print

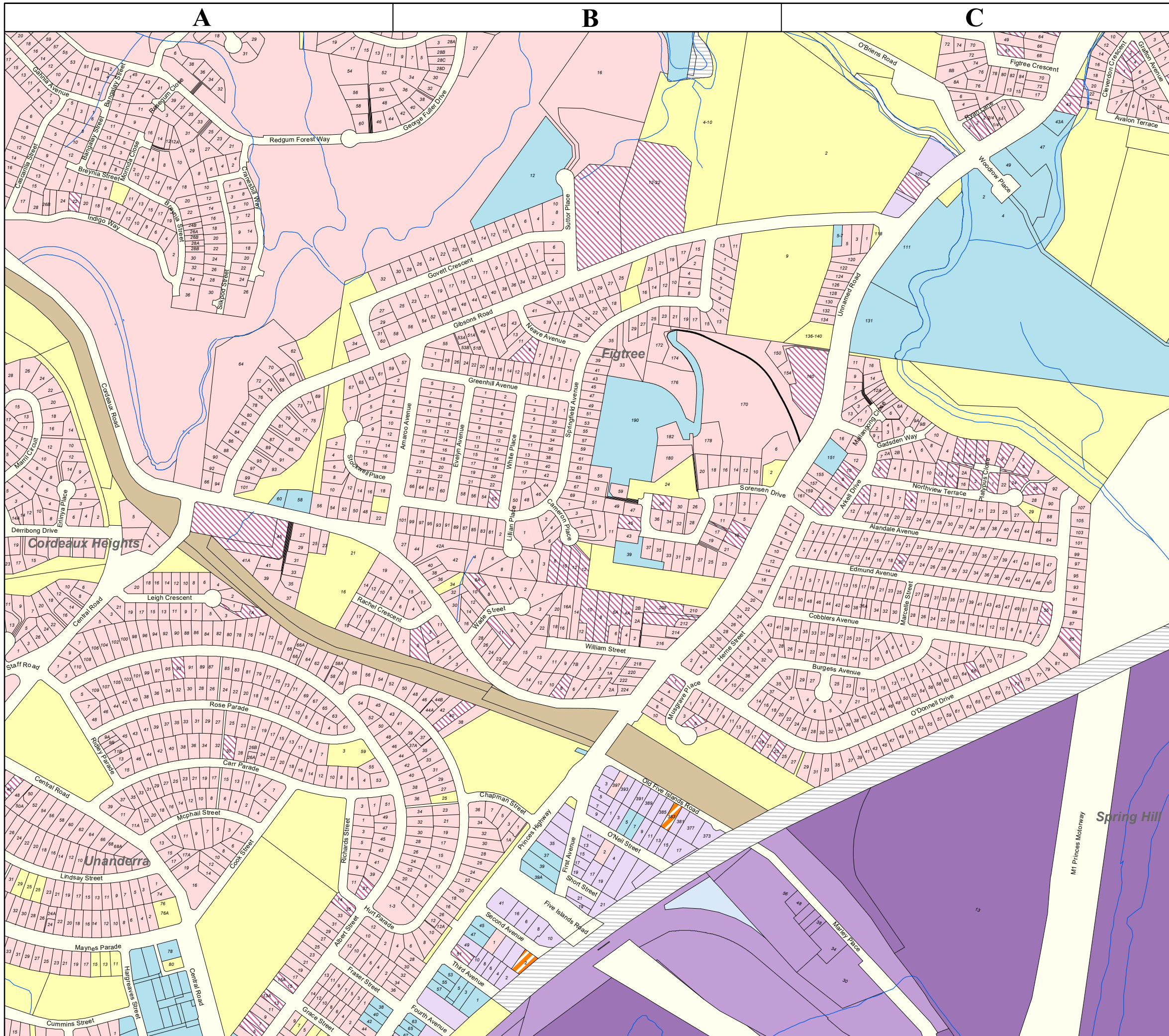


wollongong
city of innovation

9/04/2024

While every effort has been made to ensure the highest possible quality of data, no liability will be accepted for any inaccuracy of the information shown.
Copyright © Wollongong City Council, Mapping Services Section
GIS Ref: A3MapBookRatesEdition_2024.mxd





193

Key to adjoining maps

180	181	182
192	193	194
203	204	205

- Strata Title
- Non Rateable
- Farmland
- Mining
- Residential
- Business Ordinary
- Business Commercial
- 3(C) Regional Business
- Business Light Industrial
- Business Heavy Industrial
- Business Heavy I Activity 1
- Mixed Development
- Unavailable at time of print

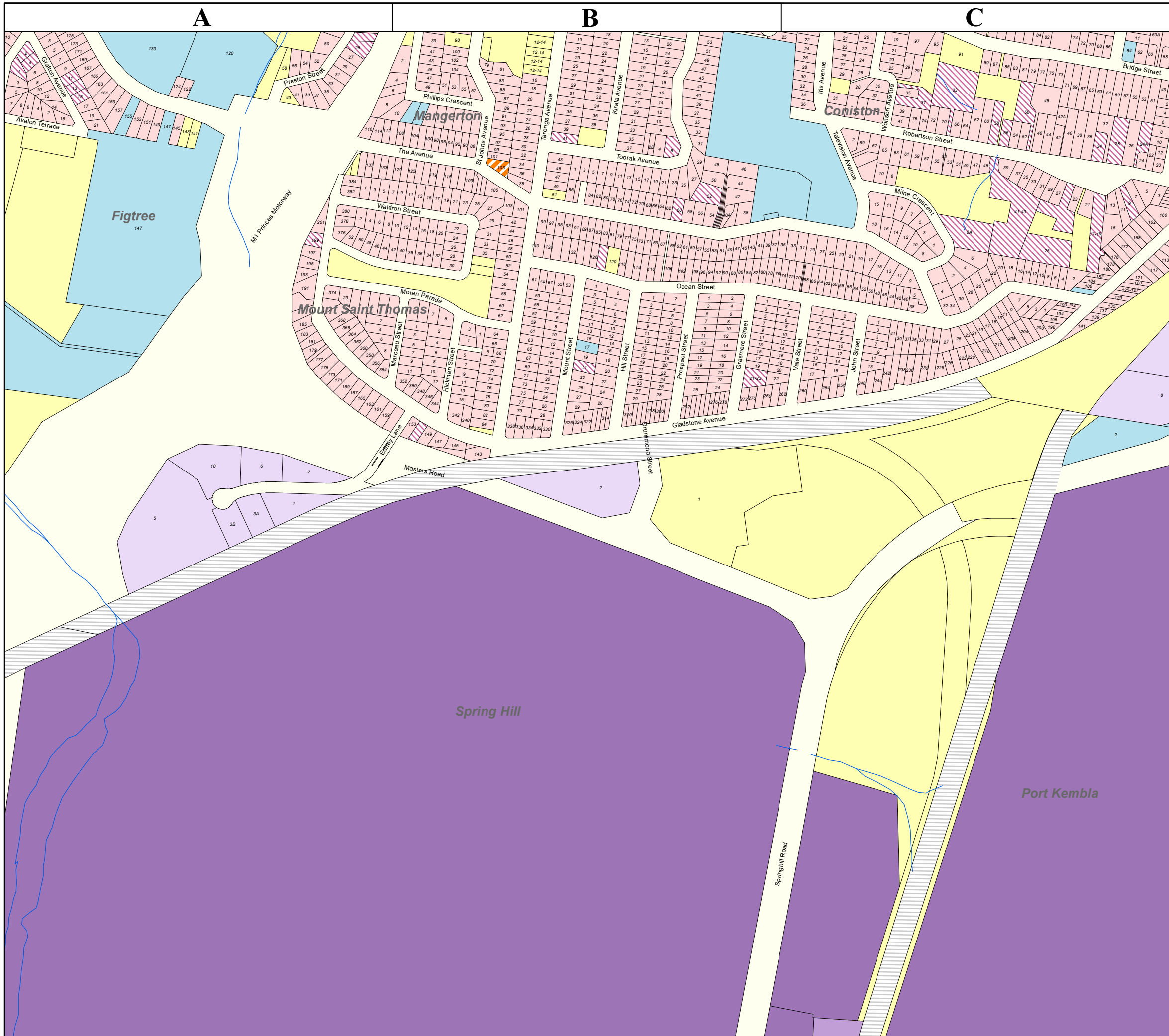


wollongong
city of innovation

9/04/2024

While every effort has been made to ensure the highest possible quality of data, no liability will be accepted for any inaccuracy of the information shown.
Copyright © Wollongong City Council, Mapping Services Section
GIS Ref: A3MapBookRatesEdition_2024.mxd





194

Key to adjoining maps

181	182	183
193	194	195
204	205	206

- Strata Title
- Non Rateable
- Farmland
- Mining
- Residential
- Business Ordinary
- Business Commercial
- 3(C) Regional Business
- Business Light Industrial
- Business Heavy Industrial
- Business Heavy I Activity 1
- Mixed Development
- Unavailable at time of print



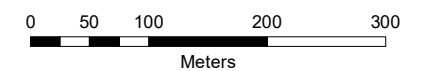
wollongong
city of innovation

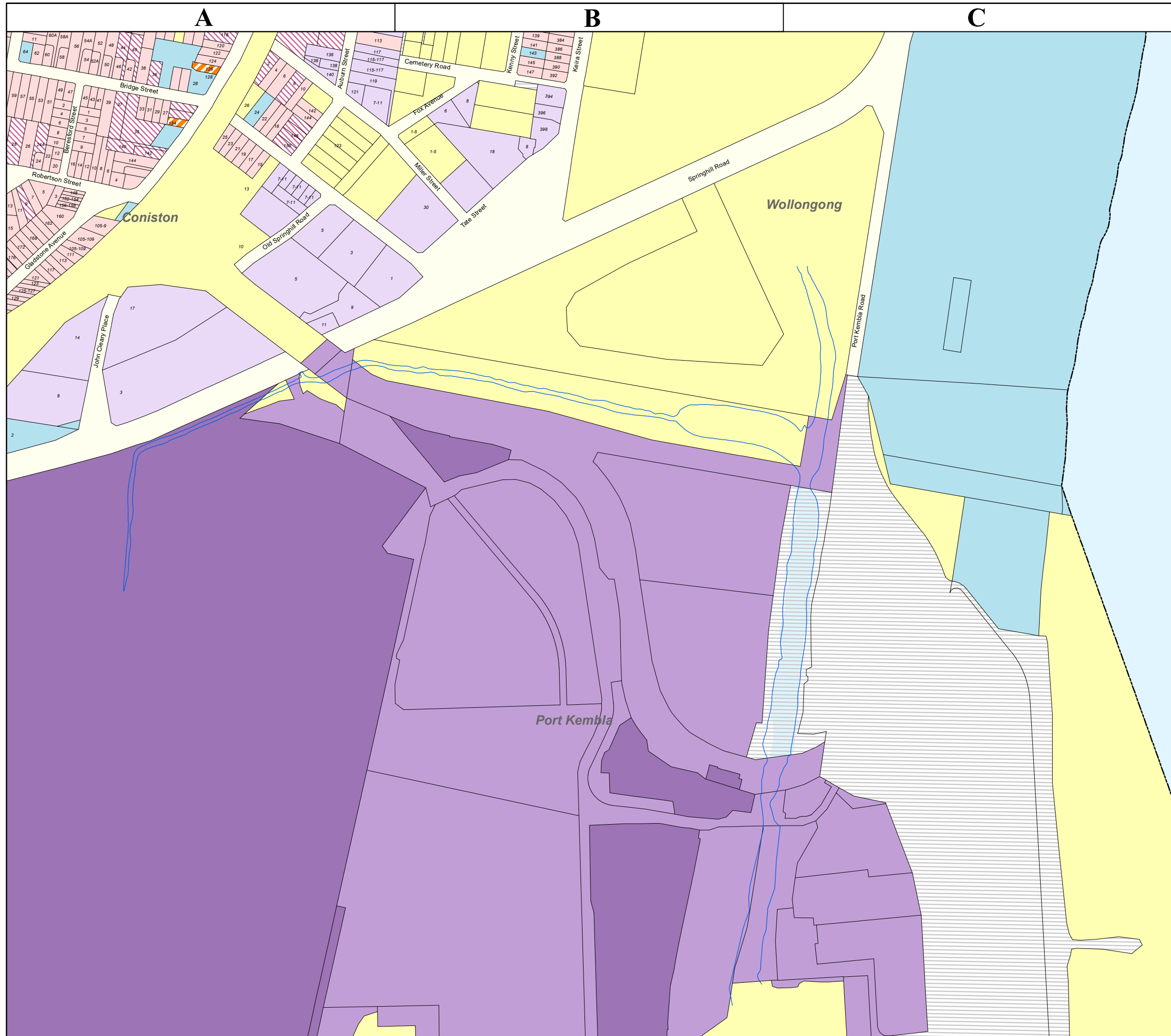
9/04/2024

While every effort has been made to ensure the highest possible quality of data, no liability will be accepted for any inaccuracy of the information shown.

Copyright © Wollongong City Council, Mapping Services Section

GIS Ref: A3MapBookRatesEdition_2024.mxd





195

Key to adjoining maps

182	183	184
194	195	207
205	206	207

- Strata Title
- Non Rateable
- Farmland
- Mining
- Residential
- Business Ordinary
- Business Commercial
- 3(C) Regional Business
- Business Light Industrial
- Business Heavy Industrial
- Business Heavy I Activity 1
- Mixed Development
- Unavailable at time of print




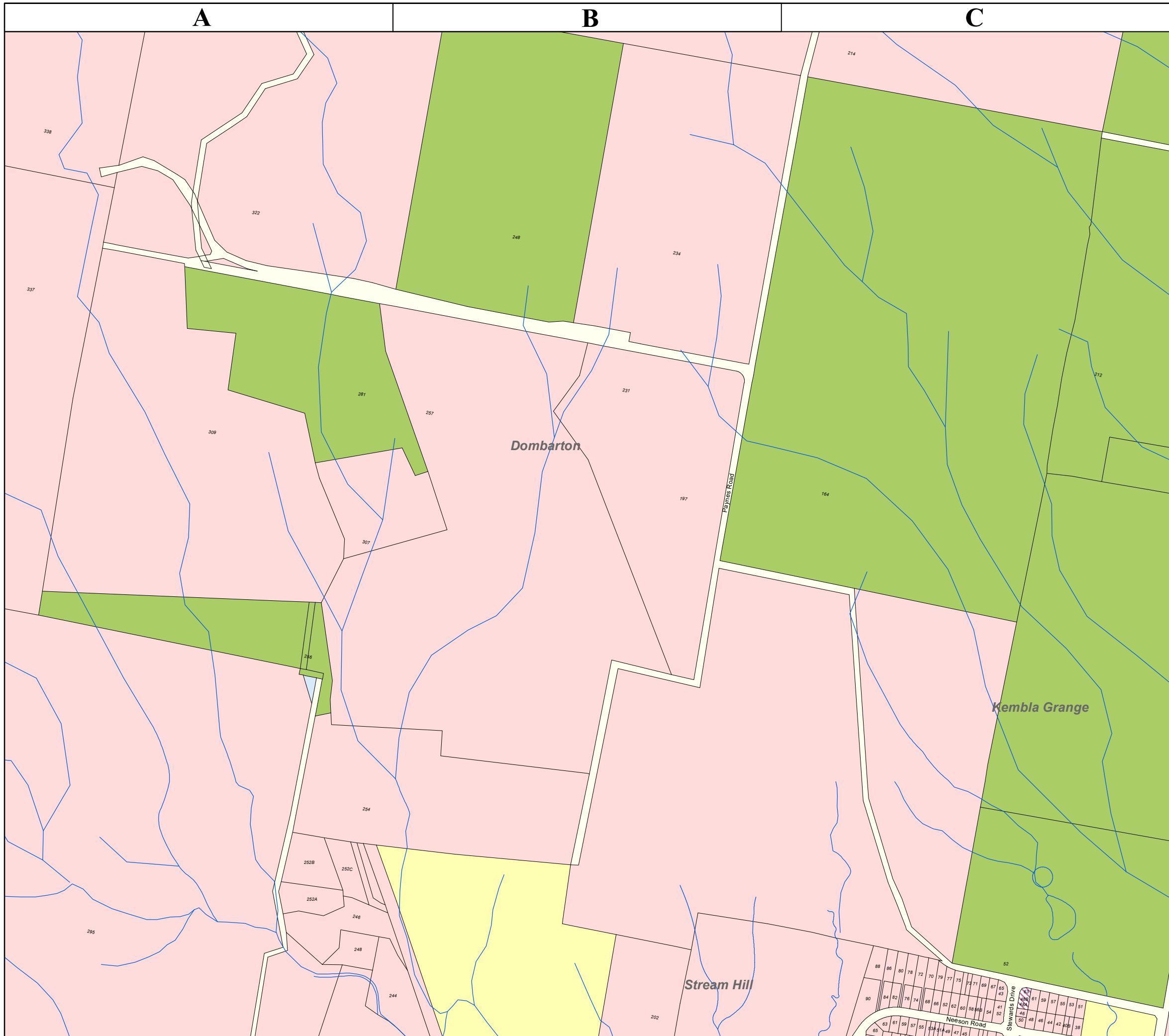
wollongong
city of innovation

9/04/2024

While every effort has been made to ensure the highest possible quality of data, no liability will be accepted for any inaccuracy of the information shown.

Copyright © Wollongong City Council, Mapping Services Section
GIS Ref: A3MapBookRatesEdition_2024.mxd





A

B

C

1

2

3

200

Key to adjoining maps

		190
	200	201
212	213	214

- Strata Title
- Non Rateable
- Farmland
- Mining
- Residential
- Business Ordinary
- Business Commercial
- 3(C) Regional Business
- Business Light Industrial
- Business Heavy Industrial
- Business Heavy I Activity 1
- Mixed Development
- Unavailable at time of print



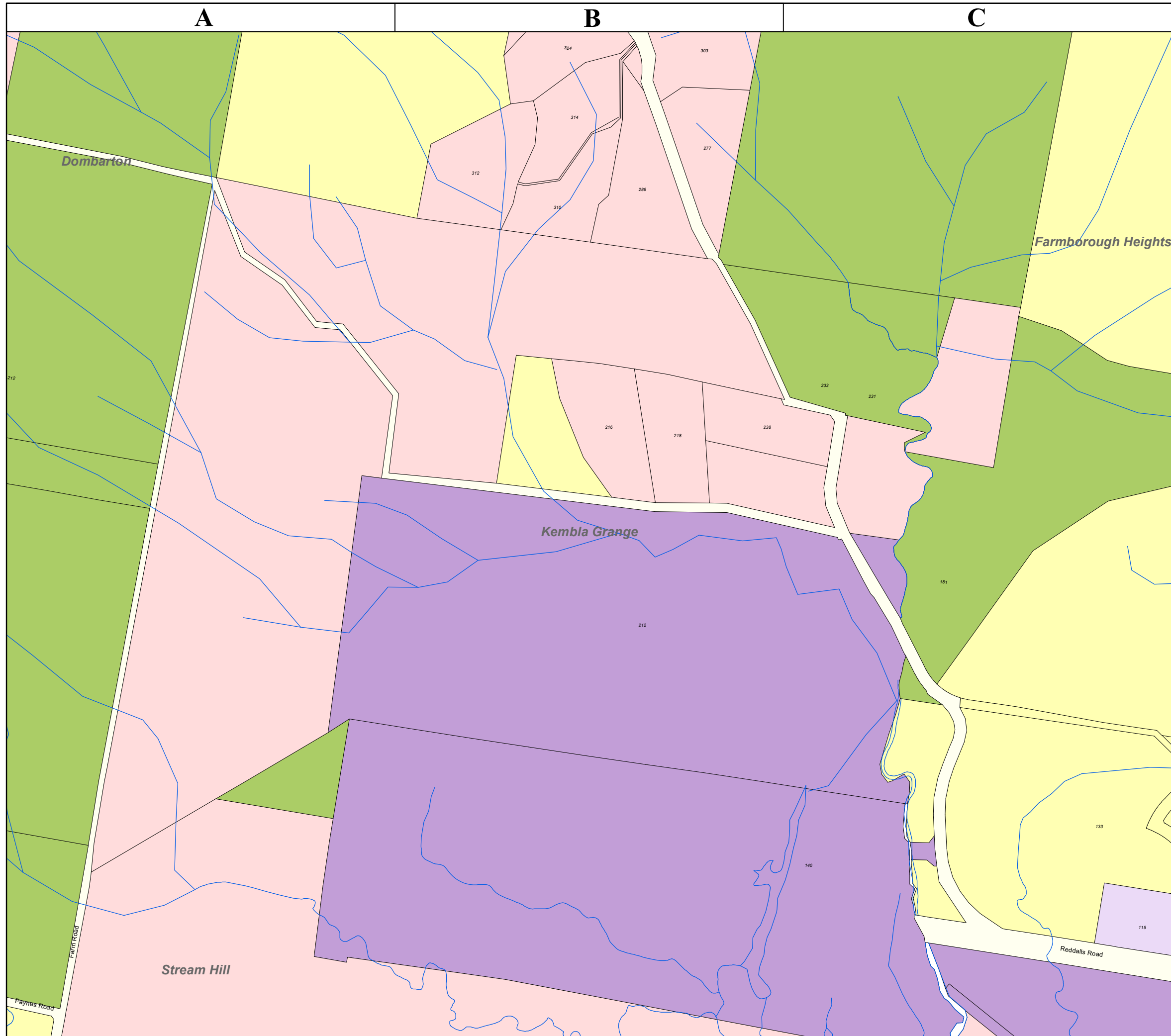
wollongong
city of innovation

9/04/2024

While every effort has been made to ensure the highest possible quality of data, no liability will be accepted for any inaccuracy of the information shown.

Copyright © Wollongong City Council, Mapping Services Section
GIS Ref: A3MapBookRatesEdition_2024.mxd





201

Key to adjoining maps


	190	191
200	201	202
213	214	215

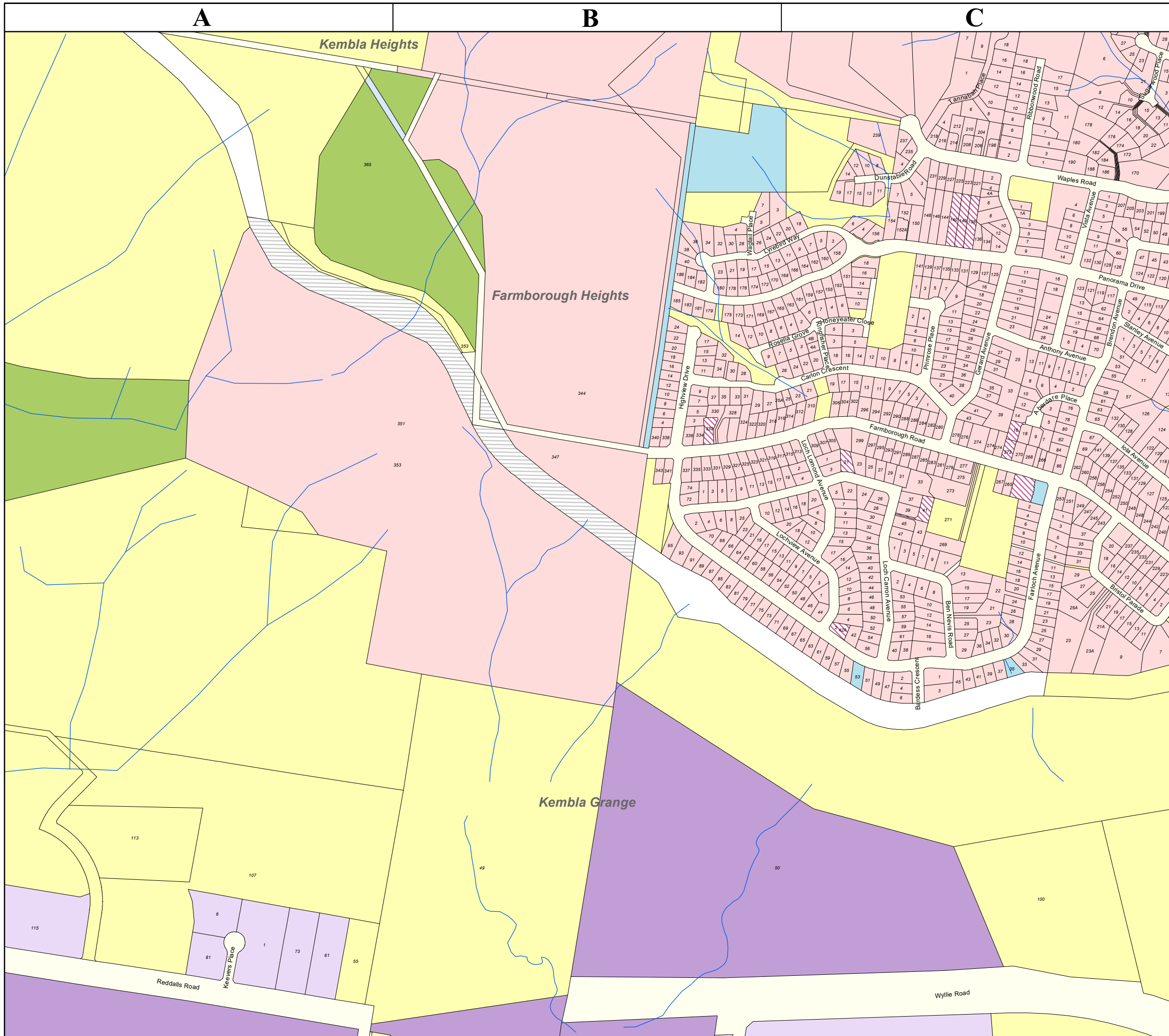
- Strata Title
- Non Rateable
- Farmland
- Mining
- Residential
- Business Ordinary
- Business Commercial
- 3(C) Regional Business
- Business Light Industrial
- Business Heavy Industrial
- Business Heavy I Activity 1
- Mixed Development
- Unavailable at time of print



wollongong
city of innovation
9/04/2024

While every effort has been made to ensure the highest possible quality of data, no liability will be accepted for any inaccuracy of the information shown.
Copyright © Wollongong City Council, Mapping Services Section
GIS Ref: A3MapBookRatesEdition_2024.mxd





202

Key to adjoining maps

190	191	192
201	202	203
214	215	216

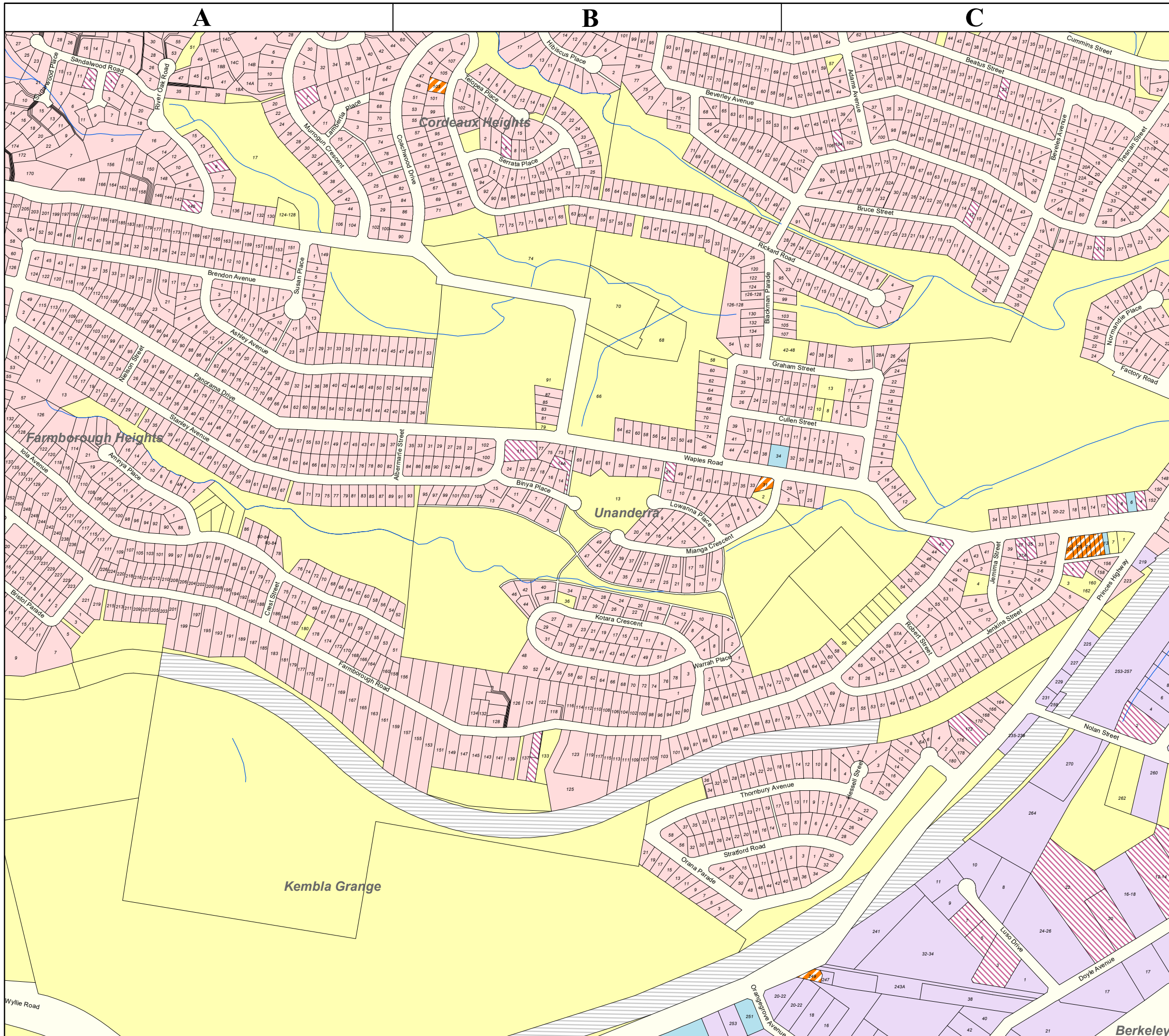
- Strata Title
- Non Rateable
- Farmland
- Mining
- Residential
- Business Ordinary
- Business Commercial
- 3(C) Regional Business
- Business Light Industrial
- Business Heavy Industrial
- Business Heavy I Activity 1
- Mixed Development
- Unavailable at time of print



wollongong
city of innovation
9/04/2024

While every effort has been made to ensure the highest possible quality of data, no liability will be accepted for any inaccuracy of the information shown.
Copyright © Wollongong City Council, Mapping Services Section
GIS Ref: A3MapBookRatesEdition_2024.mxd





203

Key to adjoining maps

191	192	193
202	203	204
215	216	217

- Strata Title
- Non Rateable
- Farmland
- Mining
- Residential
- Business Ordinary
- Business Commercial
- 3(C) Regional Business
- Business Light Industrial
- Business Heavy Industrial
- Business Heavy I Activity 1
- Mixed Development
- Unavailable at time of print



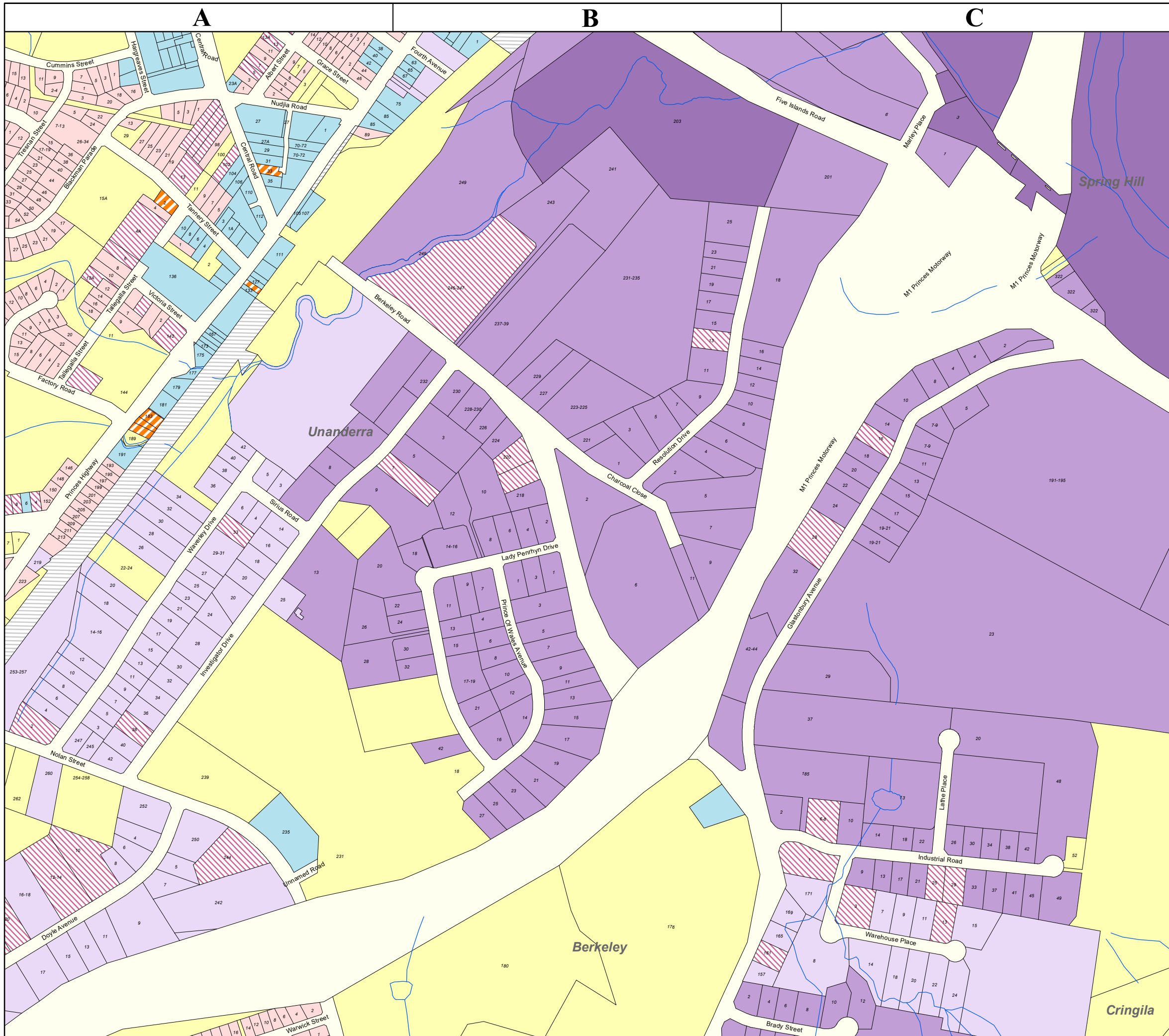
wollongong
city of innovation

9/04/2024

While every effort has been made to ensure the highest possible quality of data, no liability will be accepted for any inaccuracy of the information shown.

Copyright © Wollongong City Council, Mapping Services Section
GIS Ref: A3MapBookRatesEdition_2024.mxd





204

Key to adjoining maps

192	193	194
203	204	205
216	217	218

- Strata Title
- Non Rateable
- Farmland
- Mining
- Residential
- Business Ordinary
- Business Commercial
- 3(C) Regional Business
- Business Light Industrial
- Business Heavy Industrial
- Business Heavy I Activity 1
- Mixed Development
- Unavailable at time of print




wollongong
city of innovation

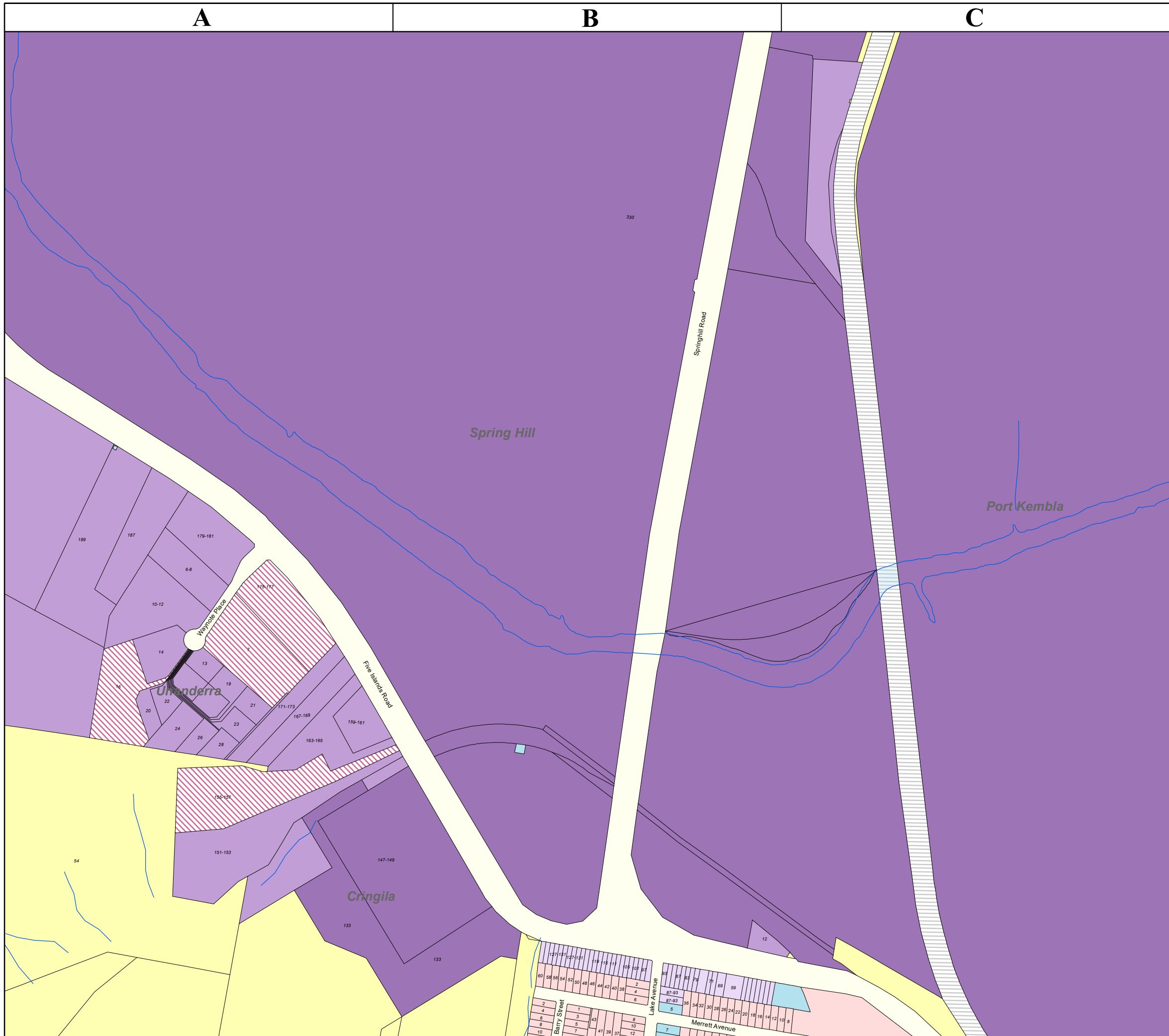
9/04/2024

While every effort has been made to ensure the highest possible quality of data, no liability will be accepted for any inaccuracy of the information shown.

Copyright © Wollongong City Council, Mapping Services Section
GIS Ref: A3MapBookRatesEdition_2024.mxd



1
2
3



205

Key to adjoining maps

193	194	195
204	205	206
217	218	219

- Strata Title
- Non Rateable
- Farmland
- Mining
- Residential
- Business Ordinary
- Business Commercial
- 3(C) Regional Business
- Business Light Industrial
- Business Heavy Industrial
- Business Heavy I Activity 1
- Mixed Development
- Unavailable at time of print




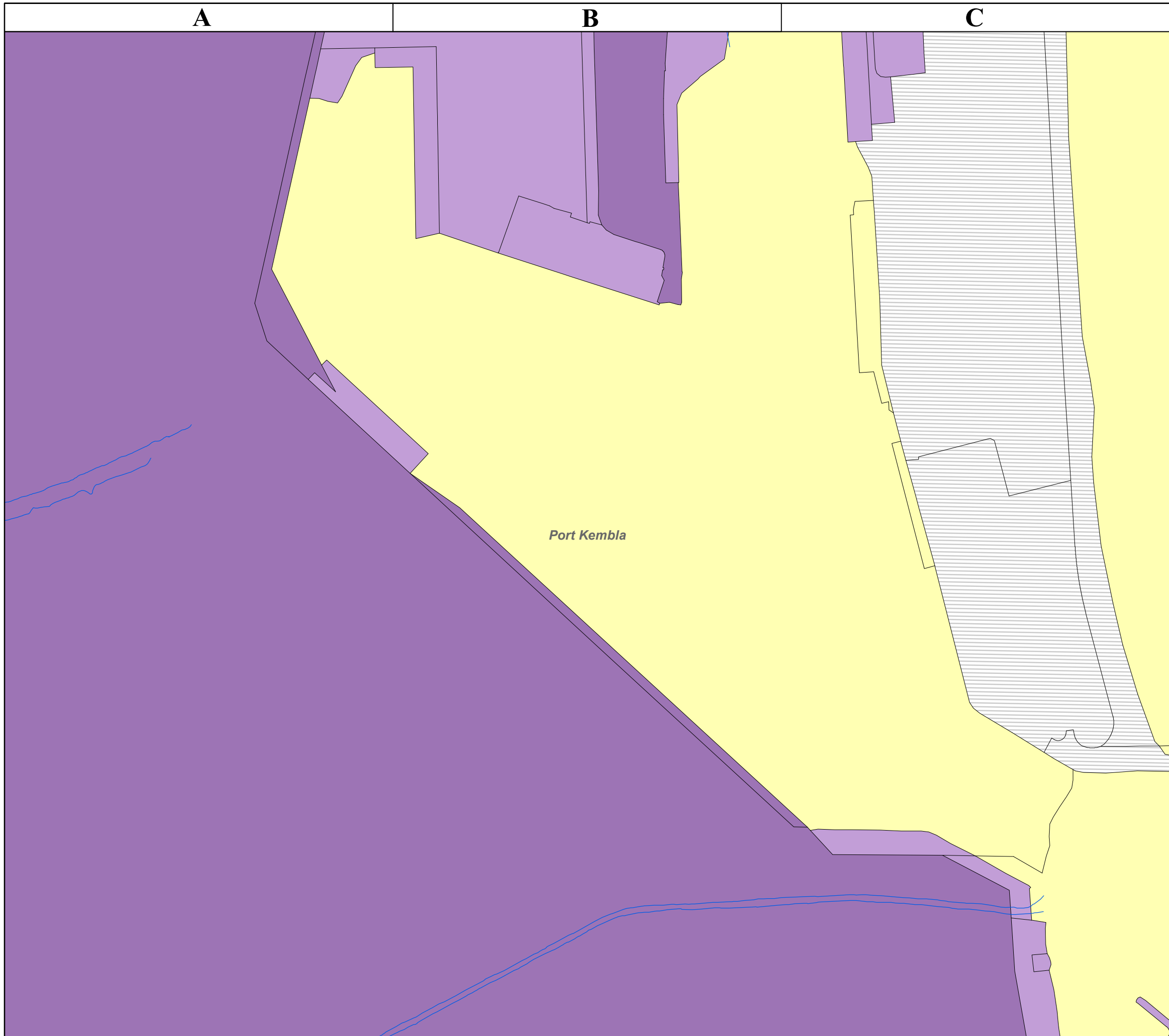
wollongong
city of innovation

9/04/2024

While every effort has been made to ensure the highest possible quality of data, no liability will be accepted for any inaccuracy of the information shown.

Copyright © Wollongong City Council, Mapping Services Section
GIS Ref: A3MapBookRatesEdition_2024.mxd





206

Key to adjoining maps


194	195	
205	206	207
218	219	220

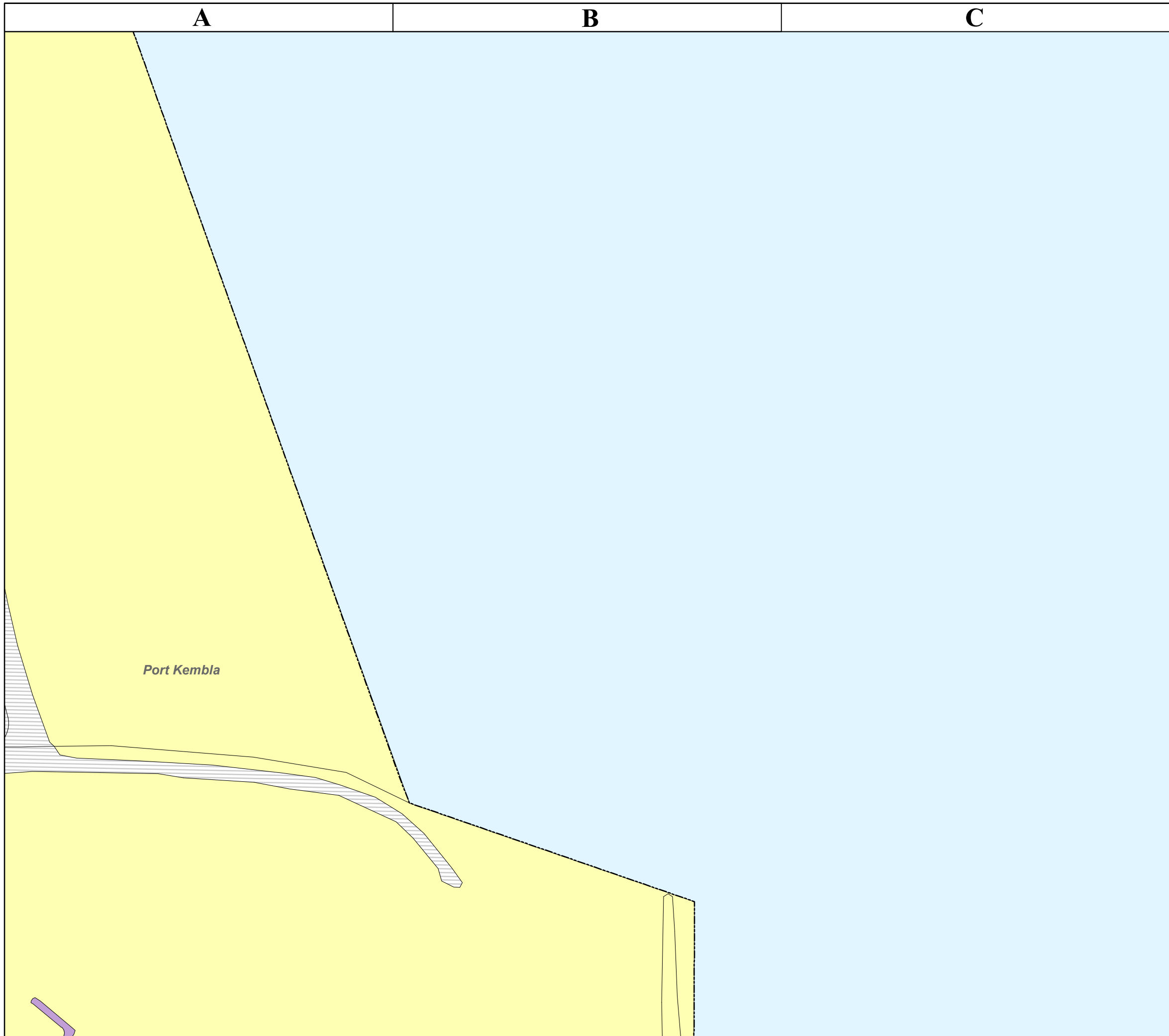
- Strata Title
- Non Rateable
- Farmland
- Mining
- Residential
- Business Ordinary
- Business Commercial
- 3(C) Regional Business
- Business Light Industrial
- Business Heavy Industrial
- Business Heavy I Activity 1
- Mixed Development
- Unavailable at time of print



wollongong
city of innovation
9/04/2024

While every effort has been made to ensure the highest possible quality of data, no liability will be accepted for any inaccuracy of the information shown.
Copyright © Wollongong City Council, Mapping Services Section
GIS Ref: A3MapBookRatesEdition_2024.mxd





A

B

C

Port Kembla

207

Key to adjoining maps

195	
206	207
219	220

1

2

3

-  Strata Title
-  Non Rateable
-  Farmland
-  Mining
-  Residential
-  Business Ordinary
-  Business Commercial
-  3(C) Regional Business
-  Business Light Industrial
-  Business Heavy Industrial
-  Business Heavy I Activity 1
-  Mixed Development
-  Unavailable at time of print



wollongong

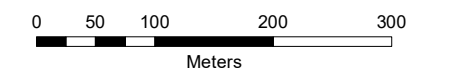
city of innovation

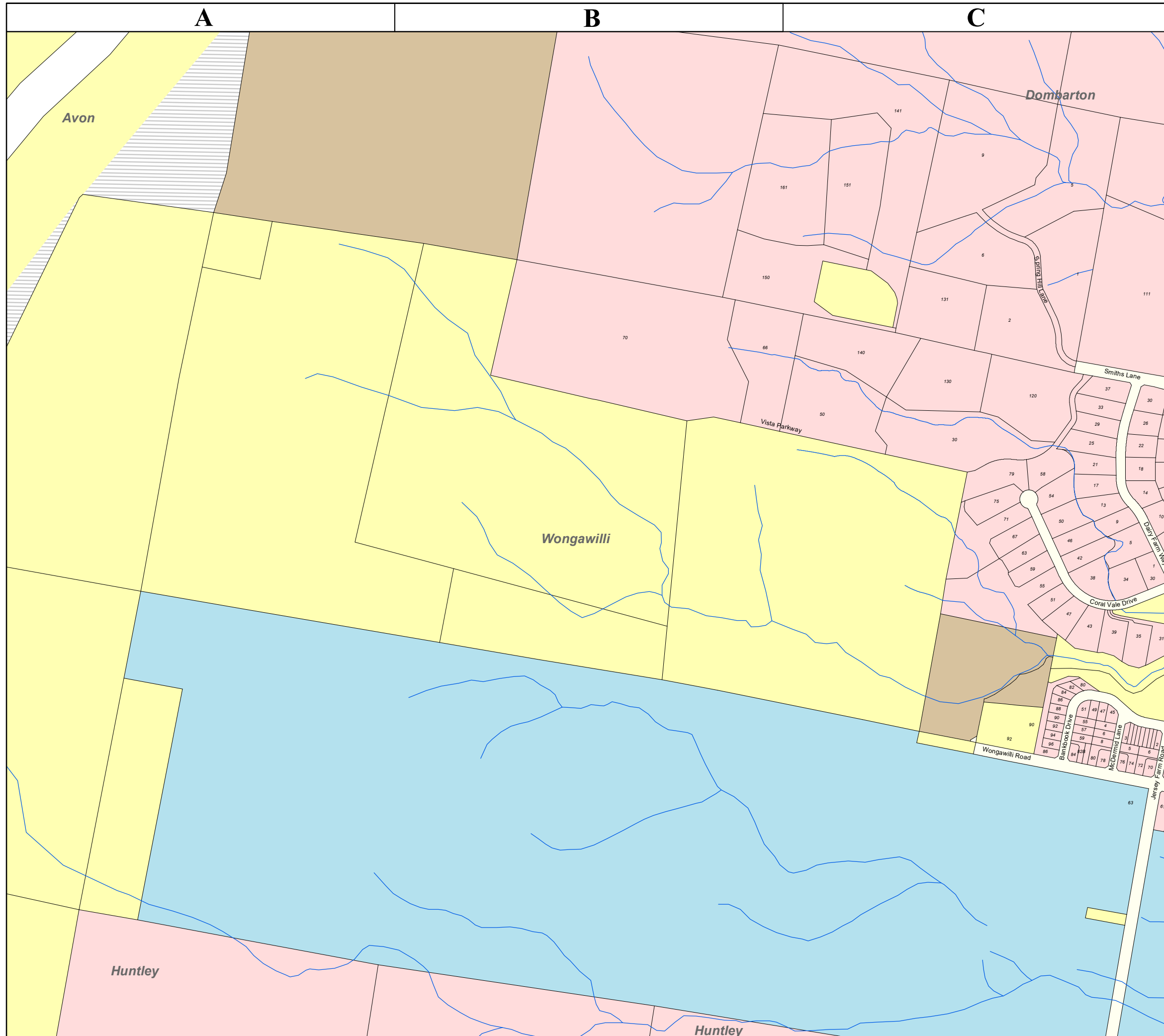
9/04/2024

While every effort has been made to ensure the highest possible quality of data, no liability will be accepted for any inaccuracy of the information shown.

Copyright © Wollongong City Council, Mapping Services Section

GIS Ref: A3MapBookRatesEdition_2024.mxd





212

Key to adjoining maps


		200
	212	213
224	225	226

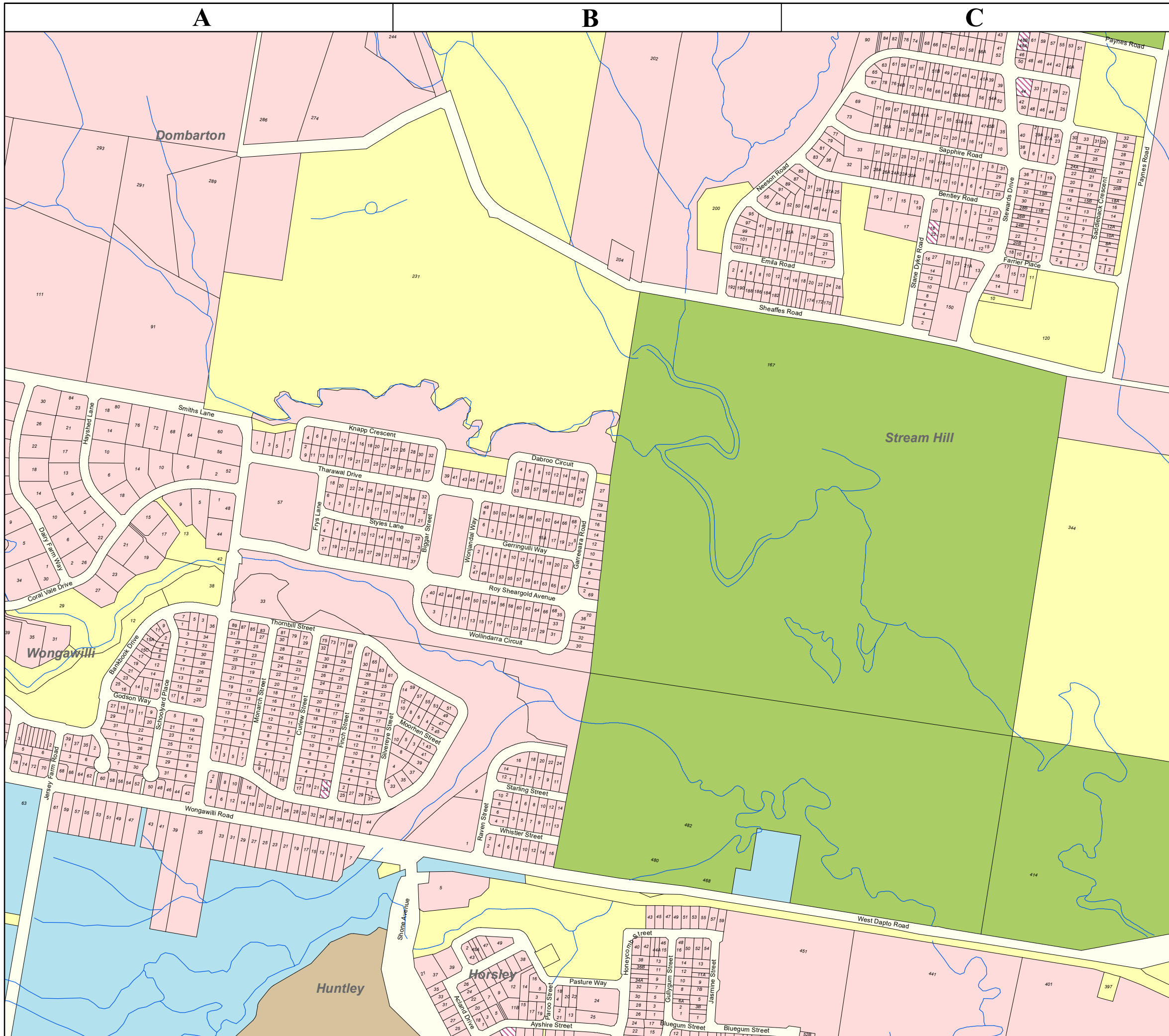
- Strata Title
- Non Rateable
- Farmland
- Mining
- Residential
- Business Ordinary
- Business Commercial
- 3(C) Regional Business
- Business Light Industrial
- Business Heavy Industrial
- Business Heavy I Activity 1
- Mixed Development
- Unavailable at time of print



wollongong
city of innovation
9/04/2024

While every effort has been made to ensure the highest possible quality of data, no liability will be accepted for any inaccuracy of the information shown.
Copyright © Wollongong City Council, Mapping Services Section
GIS Ref: A3MapBookRatesEdition_2024.mxd





213

Key to adjoining maps

	200	201
212	213	214
225	226	227

- Strata Title
- Non Rateable
- Farmland
- Mining
- Residential
- Business Ordinary
- Business Commercial
- 3(C) Regional Business
- Business Light Industrial
- Business Heavy Industrial
- Business Heavy I Activity 1
- Mixed Development
- Unavailable at time of print



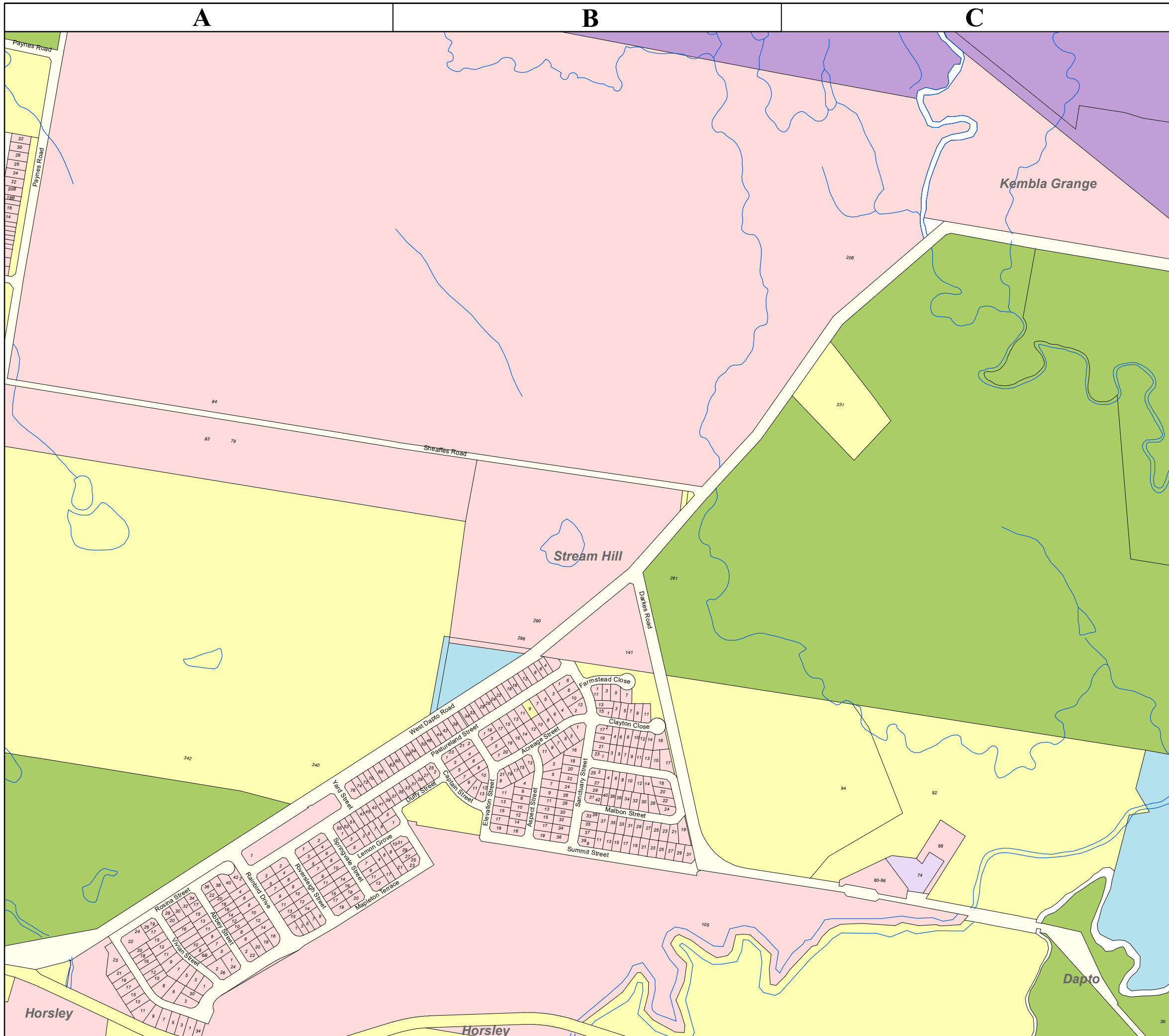
wollongong
city of innovation

9/04/2024

While every effort has been made to ensure the highest possible quality of data, no liability will be accepted for any inaccuracy of the information shown.

Copyright © Wollongong City Council, Mapping Services Section
GIS Ref. A3MapBookRatesEdition_2024.mxd





214

Key to adjoining maps

200	201	202
213	214	215
226	227	228

- Strata Title
- Non Rateable
- Farmland
- Mining
- Residential
- Business Ordinary
- Business Commercial
- 3(C) Regional Business
- Business Light Industrial
- Business Heavy Industrial
- Business Heavy I Activity 1
- Mixed Development
- Unavailable at time of print



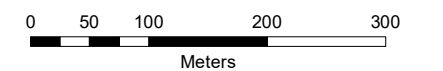
wollongong
city of innovation

9/04/2024

While every effort has been made to ensure the highest possible quality of data, no liability will be accepted for any inaccuracy of the information shown.

Copyright © Wollongong City Council, Mapping Services Section

GIS Ref: A3MapBookRatesEdition_2024.mxd





215

Key to adjoining maps

201	202	203
214	215	216
227	228	229

-  Strata Title
-  Non Rateable
-  Farmland
-  Mining
-  Residential
-  Business Ordinary
-  Business Commercial
-  3(C) Regional Business
-  Business Light Industrial
-  Business Heavy Industrial
-  Business Heavy I Activity 1
-  Mixed Development
-  Unavailable at time of print

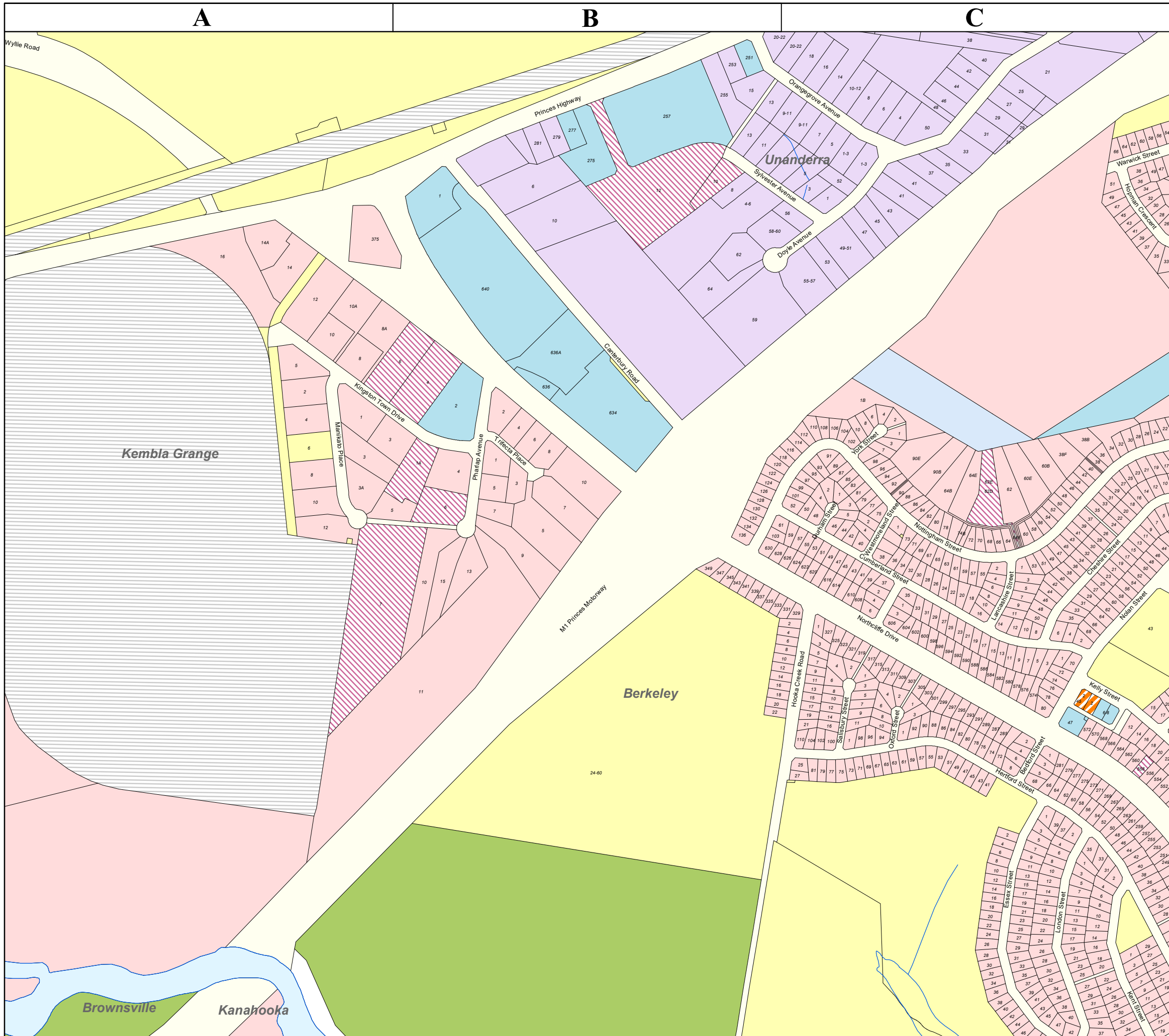


wollongong
city of innovation

9/04/2024

While every effort has been made to ensure the highest possible quality of data, no liability will be accepted for any inaccuracy of the information shown.
Copyright © Wollongong City Council, Mapping Services Section
GIS Ref: A3MapBookRatesEdition_2024.mxd





216

Key to adjoining maps

202	203	204
215	216	217
228	229	230

- Strata Title
- Non Rateable
- Farmland
- Mining
- Residential
- Business Ordinary
- Business Commercial
- 3(C) Regional Business
- Business Light Industrial
- Business Heavy Industrial
- Business Heavy I Activity 1
- Mixed Development
- Unavailable at time of print




wollongong
city of innovation

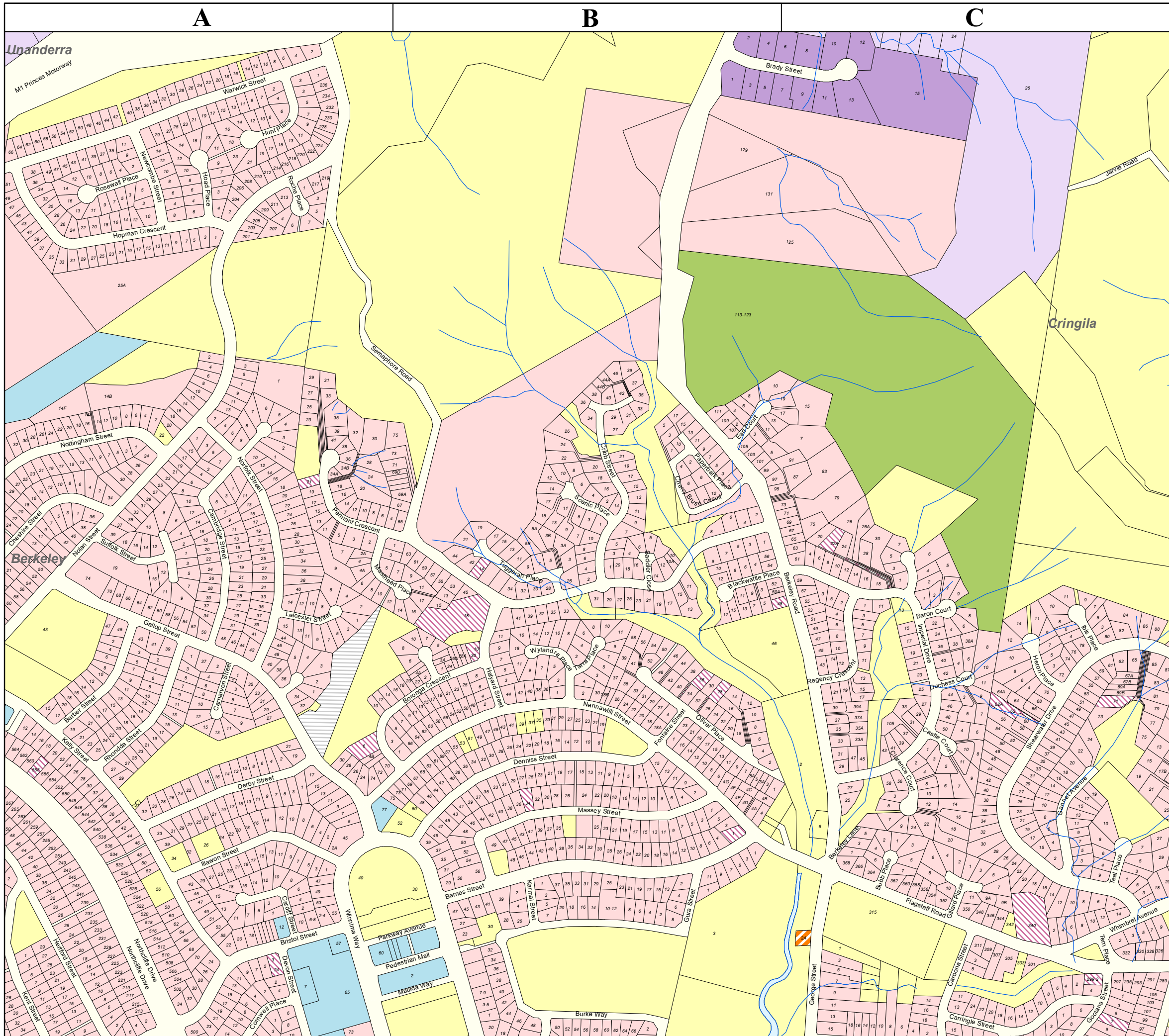
9/04/2024

While every effort has been made to ensure the highest possible quality of data, no liability will be accepted for any inaccuracy of the information shown.

Copyright © Wollongong City Council, Mapping Services Section

GIS Ref: A3MapBookRatesEdition_2024.mxd





217

Key to adjoining maps

203	204	205
216	217	218
229	230	231

- Strata Title
- Non Rateable
- Farmland
- Mining
- Residential
- Business Ordinary
- Business Commercial
- 3(C) Regional Business
- Business Light Industrial
- Business Heavy Industrial
- Business Heavy I Activity 1
- Mixed Development
- Unavailable at time of print



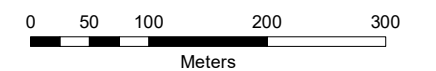
wollongong
city of innovation

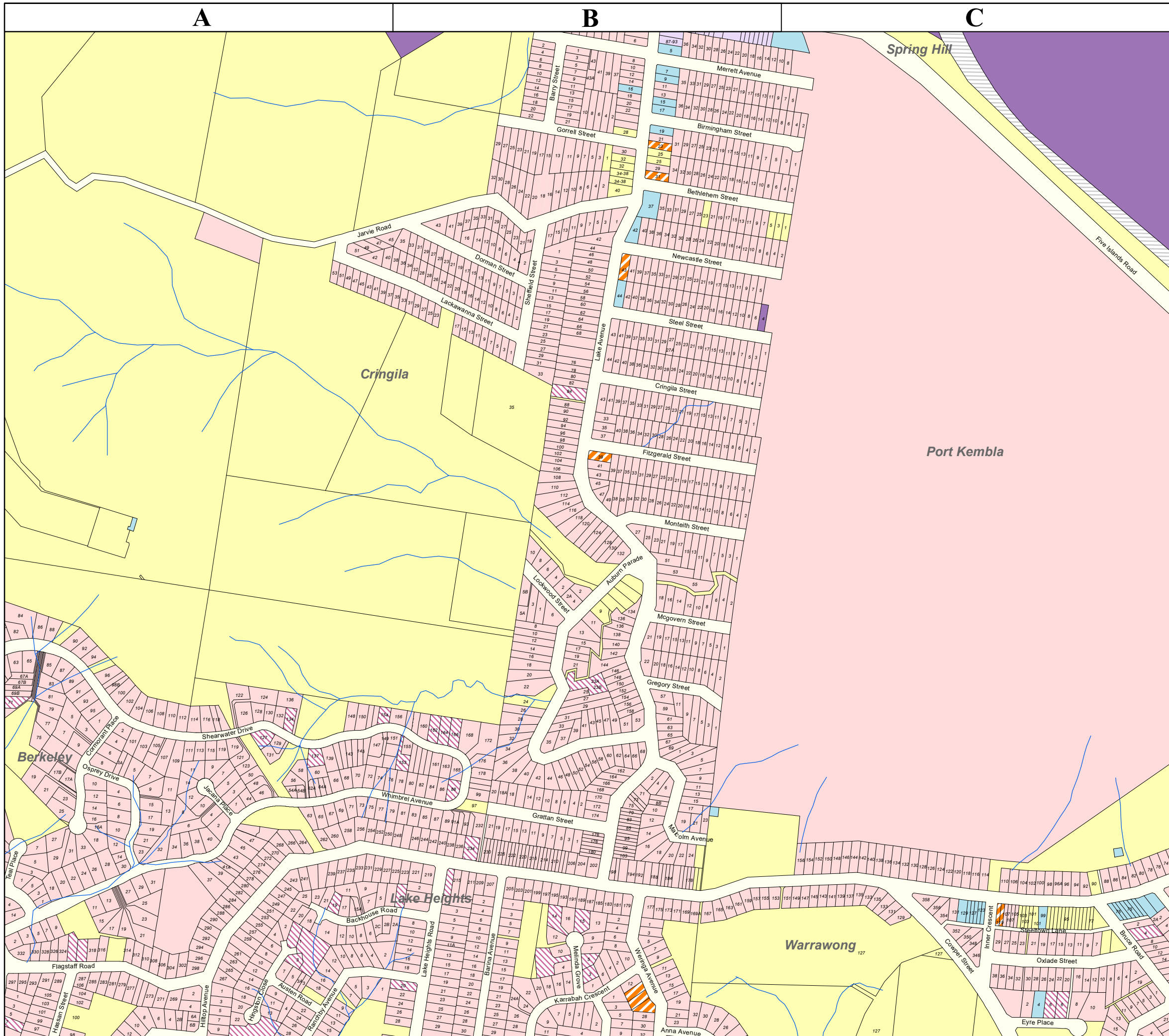
9/04/2024

While every effort has been made to ensure the highest possible quality of data, no liability will be accepted for any inaccuracy of the information shown.

Copyright © Wollongong City Council, Mapping Services Section

GIS Ref: A3MapBookRatesEdition_2024.mxd





218

Key to adjoining maps

204	205	206
217	218	219
230	231	232


- Strata Title
- Non Rateable
- Farmland
- Mining
- Residential
- Business Ordinary
- Business Commercial
- 3(C) Regional Business
- Business Light Industrial
- Business Heavy Industrial
- Business Heavy I Activity 1
- Mixed Development
- Unavailable at time of print

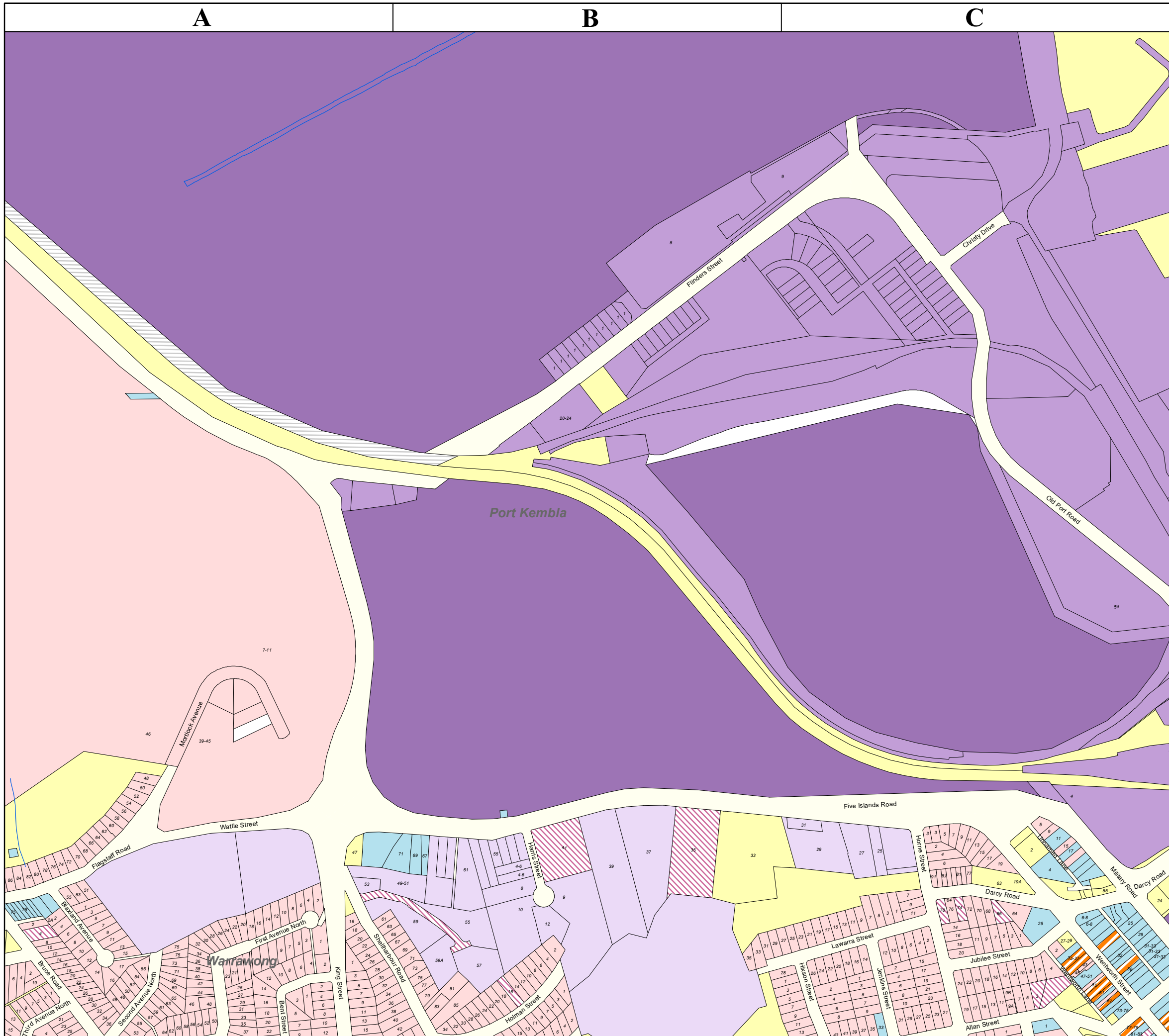


wollongong
city of innovation

9/04/2024

While every effort has been made to ensure the highest possible quality of data, no liability will be accepted for any inaccuracy of the information shown.
Copyright © Wollongong City Council, Mapping Services Section
GIS Ref: A3MapBookRatesEdition_2024.mxd





219

Key to adjoining maps

205	206	207
218	219	220
231	232	233

- Strata Title
- Non Rateable
- Farmland
- Mining
- Residential
- Business Ordinary
- Business Commercial
- 3(C) Regional Business
- Business Light Industrial
- Business Heavy Industrial
- Business Heavy I Activity 1
- Mixed Development
- Unavailable at time of print



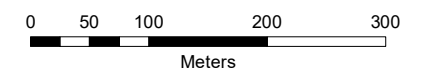
wollongong
city of innovation

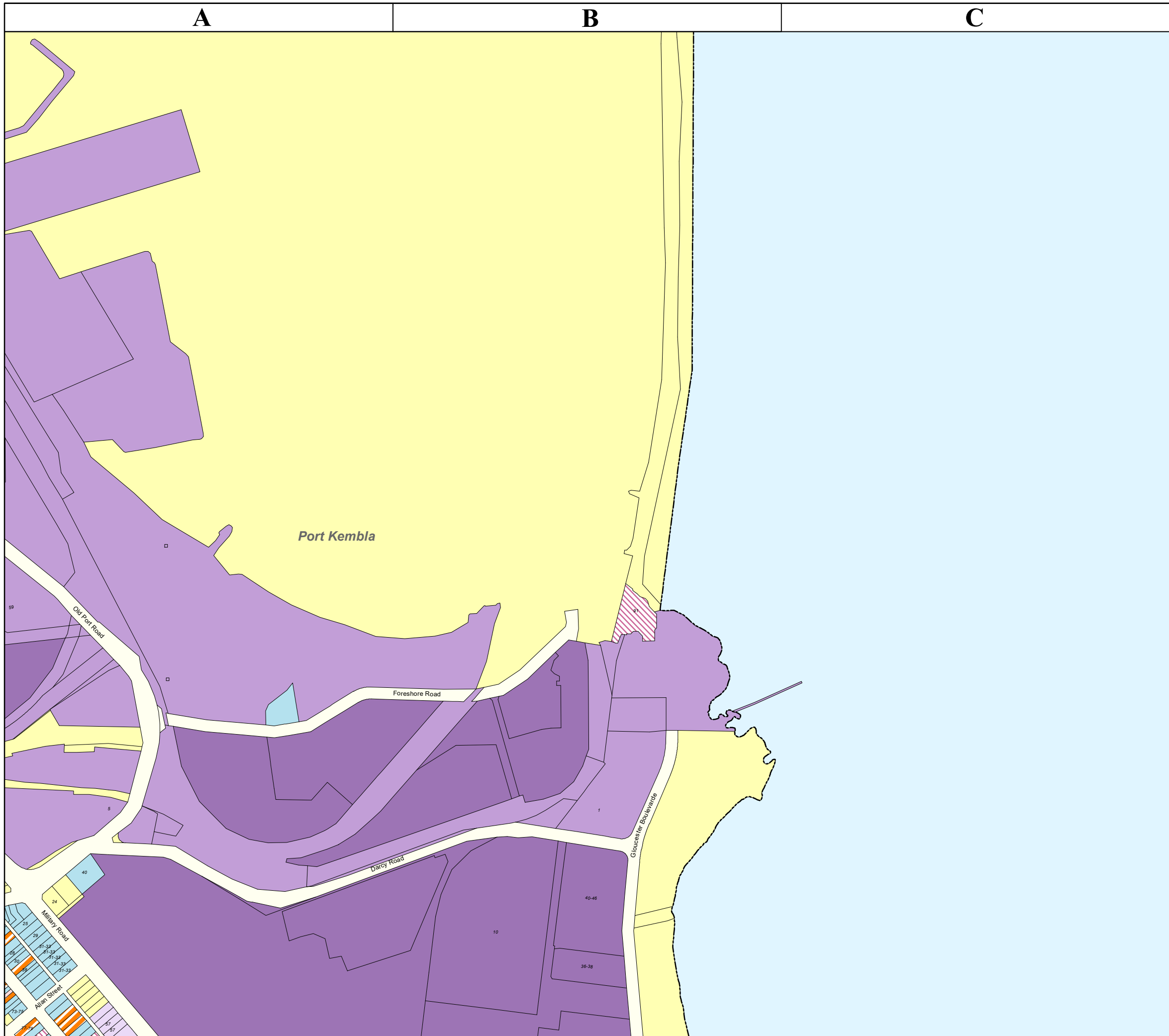
9/04/2024

While every effort has been made to ensure the highest possible quality of data, no liability will be accepted for any inaccuracy of the information shown.

Copyright © Wollongong City Council, Mapping Services Section

GIS Ref: A3MapBookRatesEdition_2024.mxd





220

Key to adjoining maps

206	207
219	220
232	233

1

2

3

- Strata Title
- Non Rateable
- Farmland
- Mining
- Residential
- Business Ordinary
- Business Commercial
- 3(C) Regional Business
- Business Light Industrial
- Business Heavy Industrial
- Business Heavy I Activity 1
- Mixed Development
- Unavailable at time of print




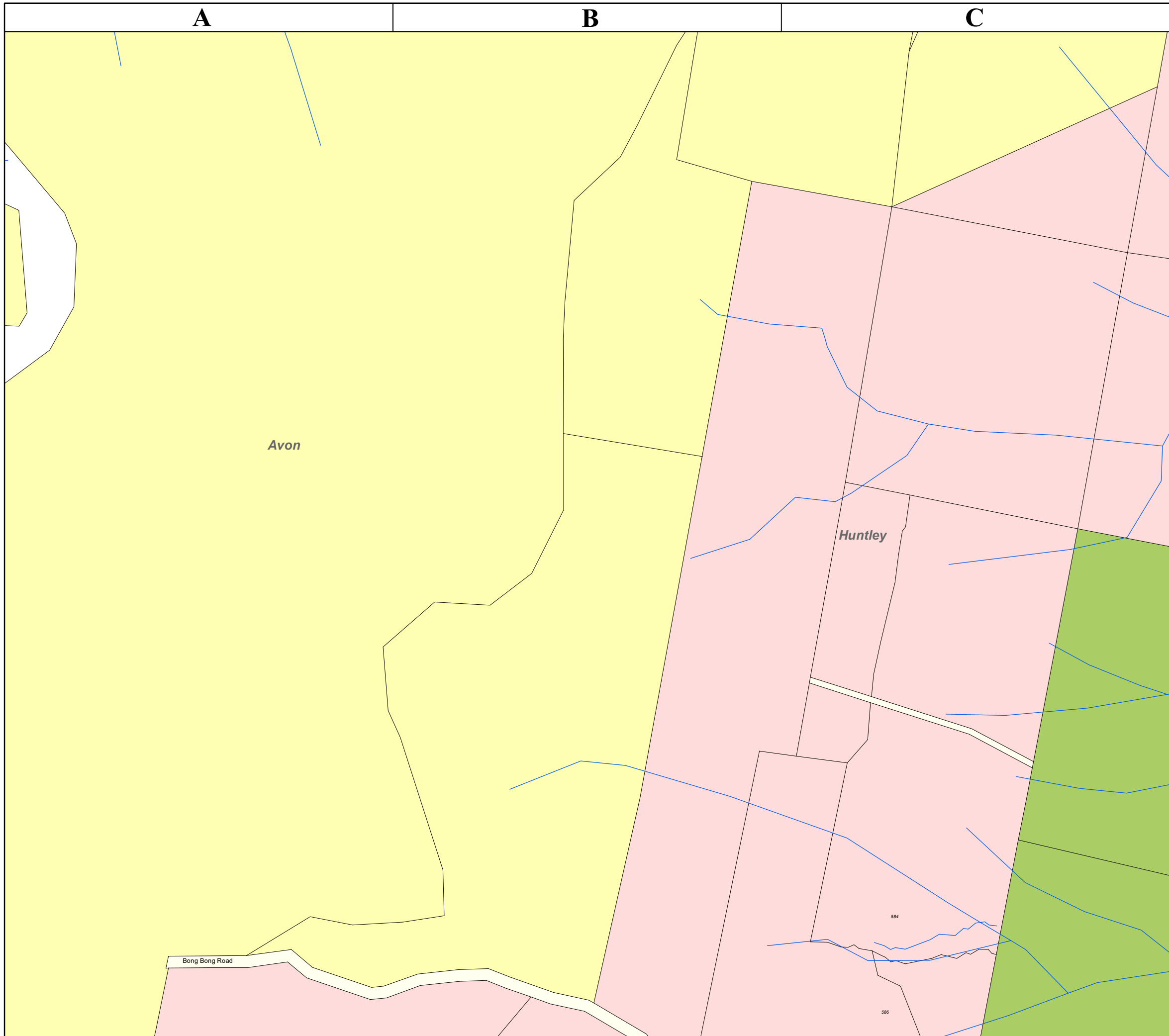
wollongong
city of innovation

9/04/2024

While every effort has been made to ensure the highest possible quality of data, no liability will be accepted for any inaccuracy of the information shown.

Copyright © Wollongong City Council, Mapping Services Section
GIS Ref: A3MapBookRatesEdition_2024.mxd





224

Key to adjoining maps

		212
	224	225
236	237	238

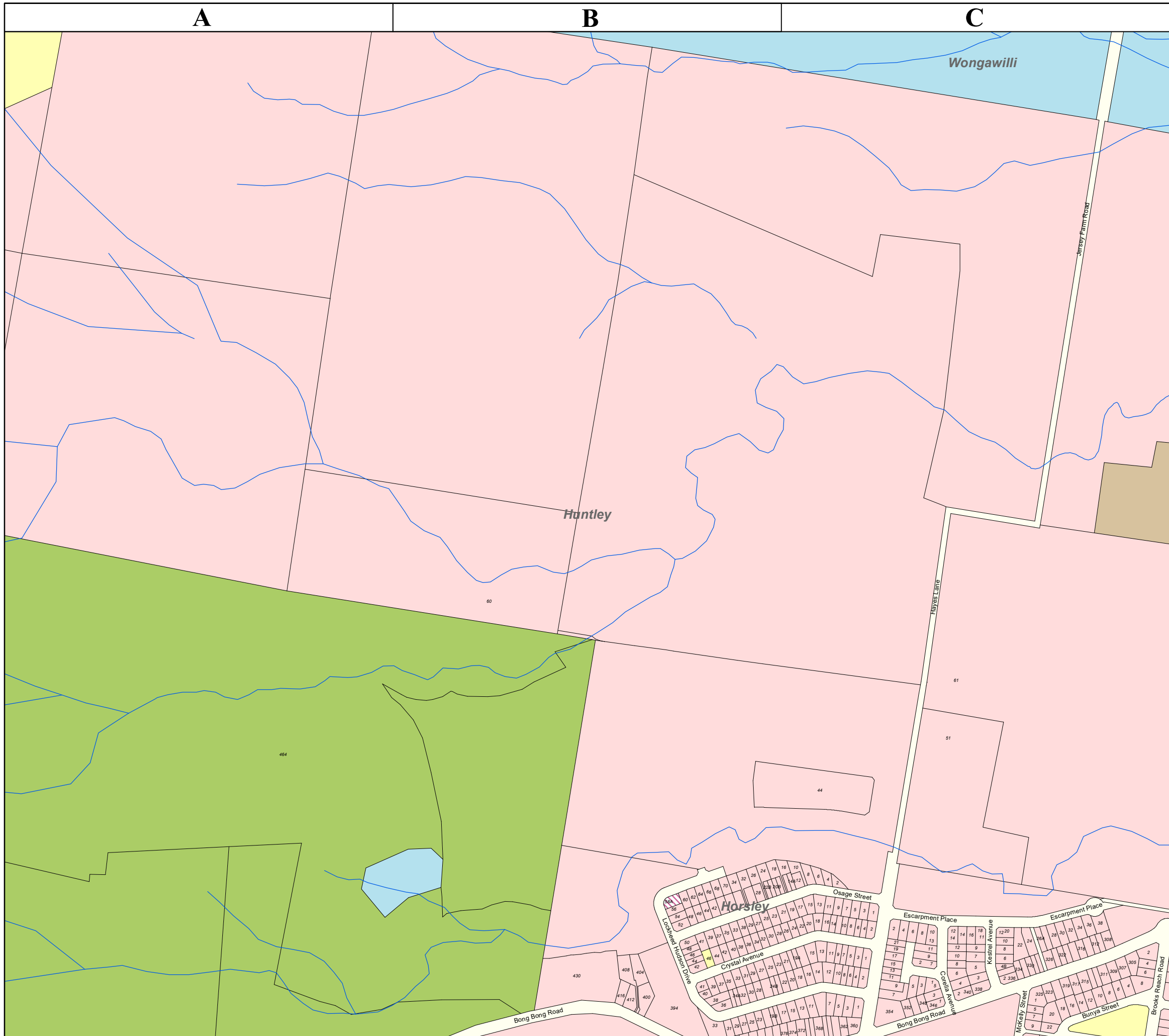
- Strata Title
- Non Rateable
- Farmland
- Mining
- Residential
- Business Ordinary
- Business Commercial
- 3(C) Regional Business
- Business Light Industrial
- Business Heavy Industrial
- Business Heavy I Activity 1
- Mixed Development
- Unavailable at time of print



9/04/2024

While every effort has been made to ensure the highest possible quality of data, no liability will be accepted for any inaccuracy of the information shown.
Copyright © Wollongong City Council, Mapping Services Section
GIS Ref: A3MapBookRatesEdition_2024.mxd





225

Key to adjoining maps

	212	213
224	225	226
237	238	239

- Strata Title
- Non Rateable
- Farmland
- Mining
- Residential
- Business Ordinary
- Business Commercial
- 3(C) Regional Business
- Business Light Industrial
- Business Heavy Industrial
- Business Heavy I Activity 1
- Mixed Development
- Unavailable at time of print



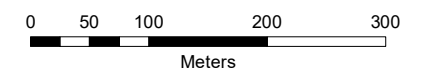
wollongong
city of innovation

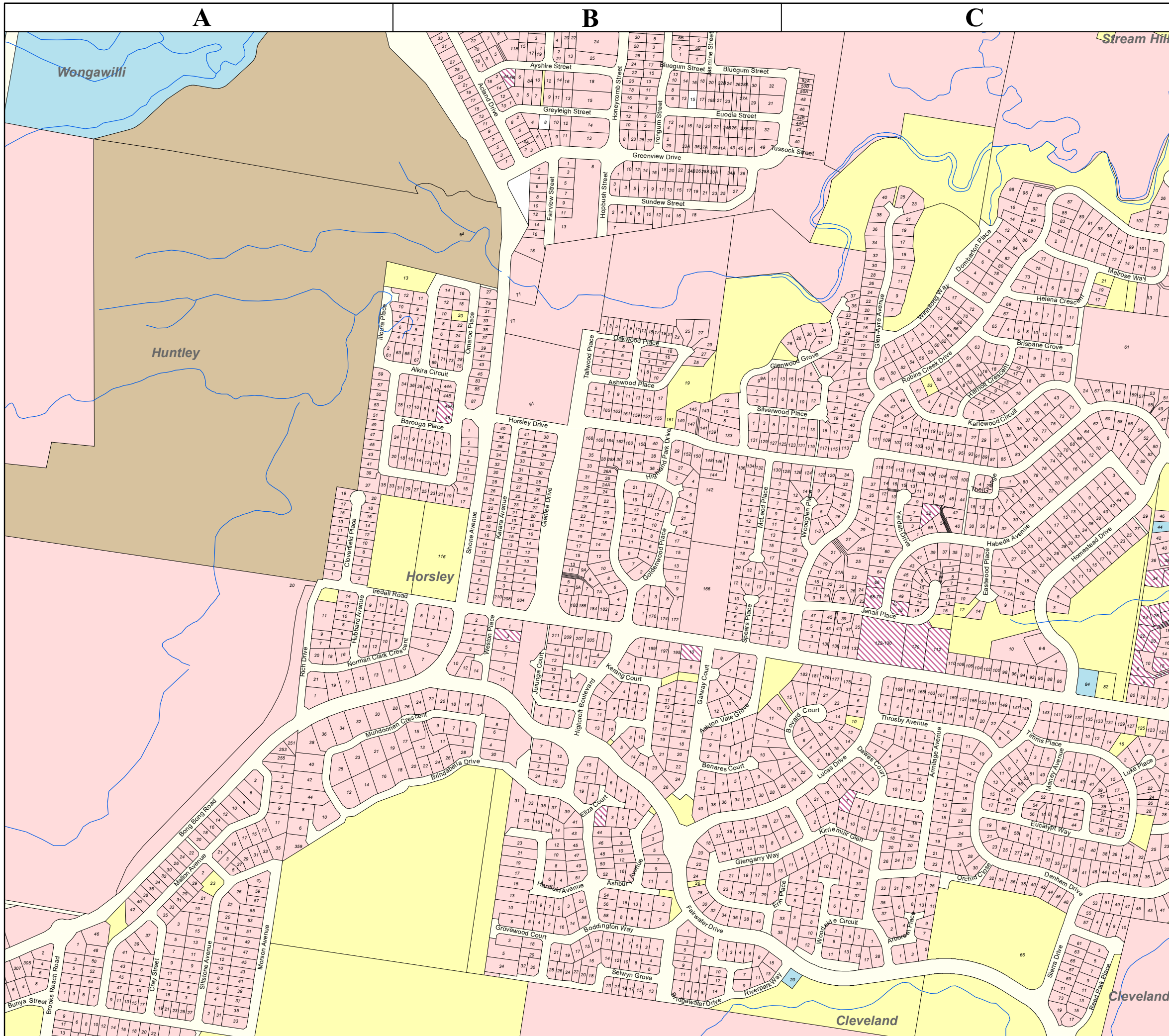
9/04/2024

While every effort has been made to ensure the highest possible quality of data, no liability will be accepted for any inaccuracy of the information shown.

Copyright © Wollongong City Council, Mapping Services Section

GIS Ref: A3MapBookRatesEdition_2024.mxd





226

Key to adjoining maps

212	213	214
225	226	227
238	239	240

- Strata Title
- Non Rateable
- Farmland
- Mining
- Residential
- Business Ordinary
- Business Commercial
- 3(C) Regional Business
- Business Light Industrial
- Business Heavy Industrial
- Business Heavy I Activity 1
- Mixed Development
- Unavailable at time of print




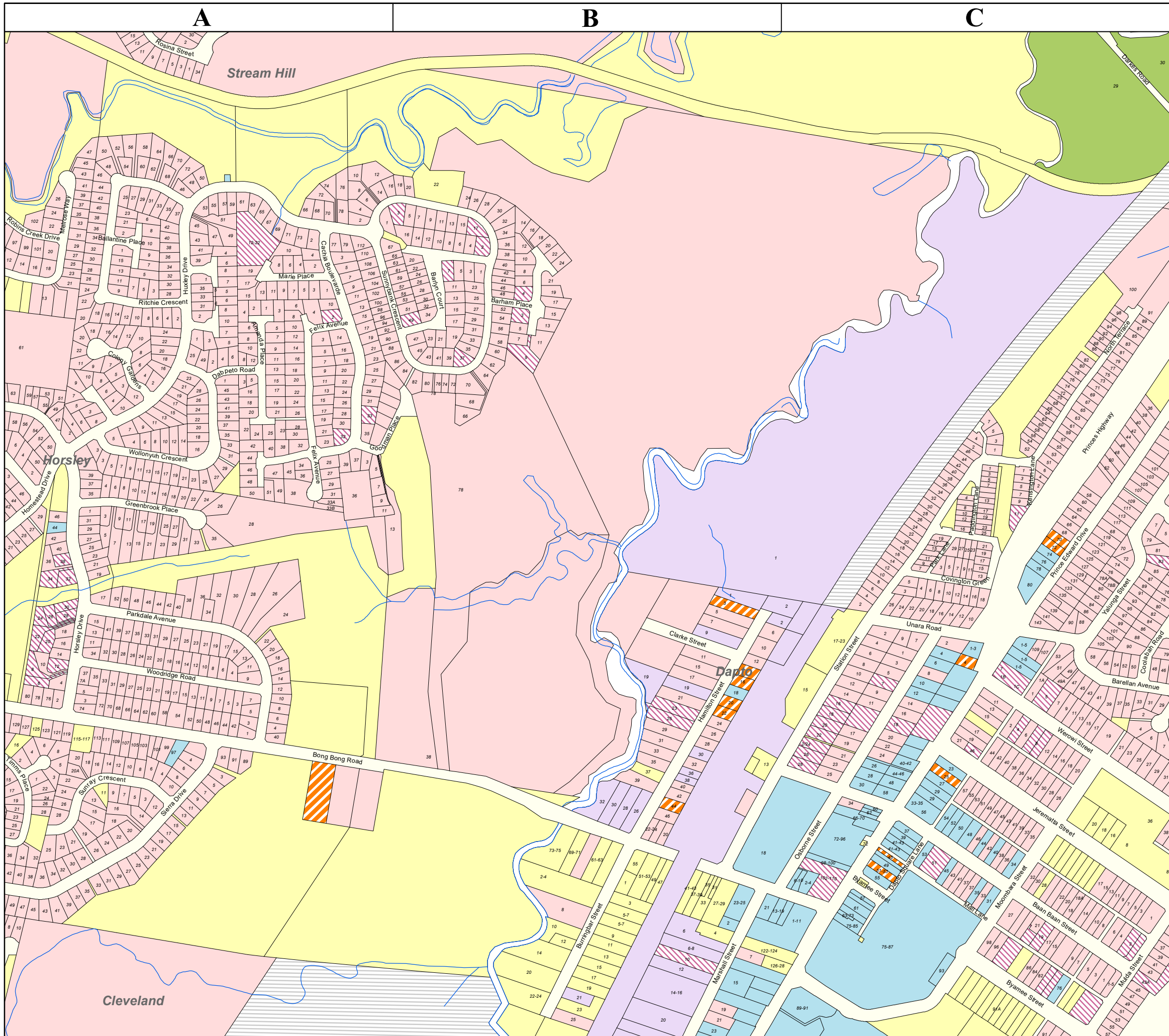
wollongong
city of innovation

9/04/2024

While every effort has been made to ensure the highest possible quality of data, no liability will be accepted for any inaccuracy of the information shown.

Copyright © Wollongong City Council, Mapping Services Section
GIS Ref: A3MapBookRatesEdition_2024.mxd





227

Key to adjoining maps

213	214	215
226	227	228
239	240	241

- Strata Title
- Non Rateable
- Farmland
- Mining
- Residential
- Business Ordinary
- Business Commercial
- 3(C) Regional Business
- Business Light Industrial
- Business Heavy Industrial
- Business Heavy I Activity 1
- Mixed Development
- Unavailable at time of print



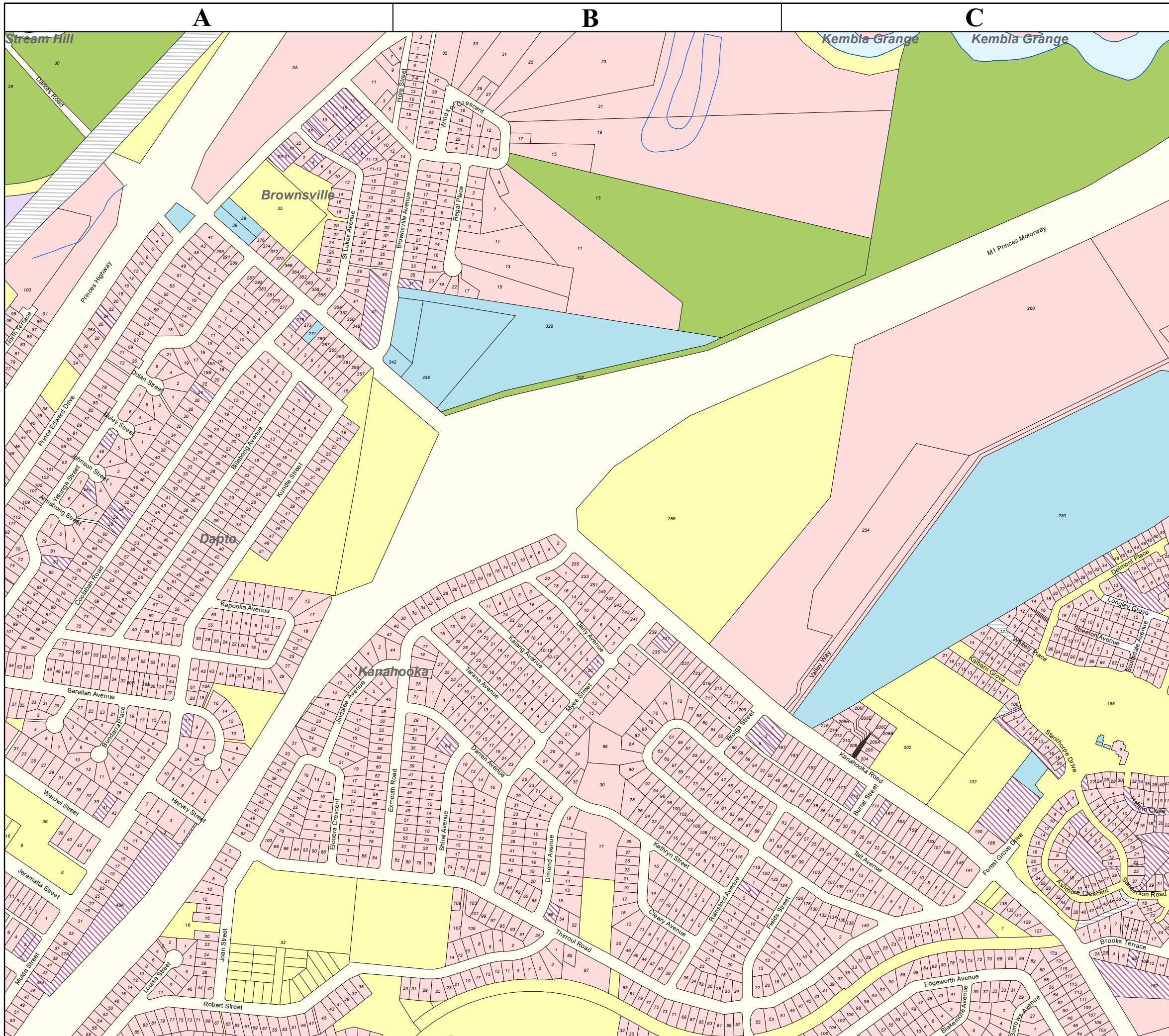
wollongong
city of innovation

9/04/2024

While every effort has been made to ensure the highest possible quality of data, no liability will be accepted for any inaccuracy of the information shown.

Copyright © Wollongong City Council, Mapping Services Section
GIS Ref: A3MapBookRatesEdition_2024.mxd





228

Key to adjoining maps

214	215	216
227	228	229
240	241	242

- Strata Title
- Non Rateable
- Farmland
- Mining
- Residential
- Business Ordinary
- Business Commercial
- 3(C) Regional Business
- Business Light Industrial
- Business Heavy Industrial
- Business Heavy I Activity 1
- Mixed Development
- Unavailable at time of print




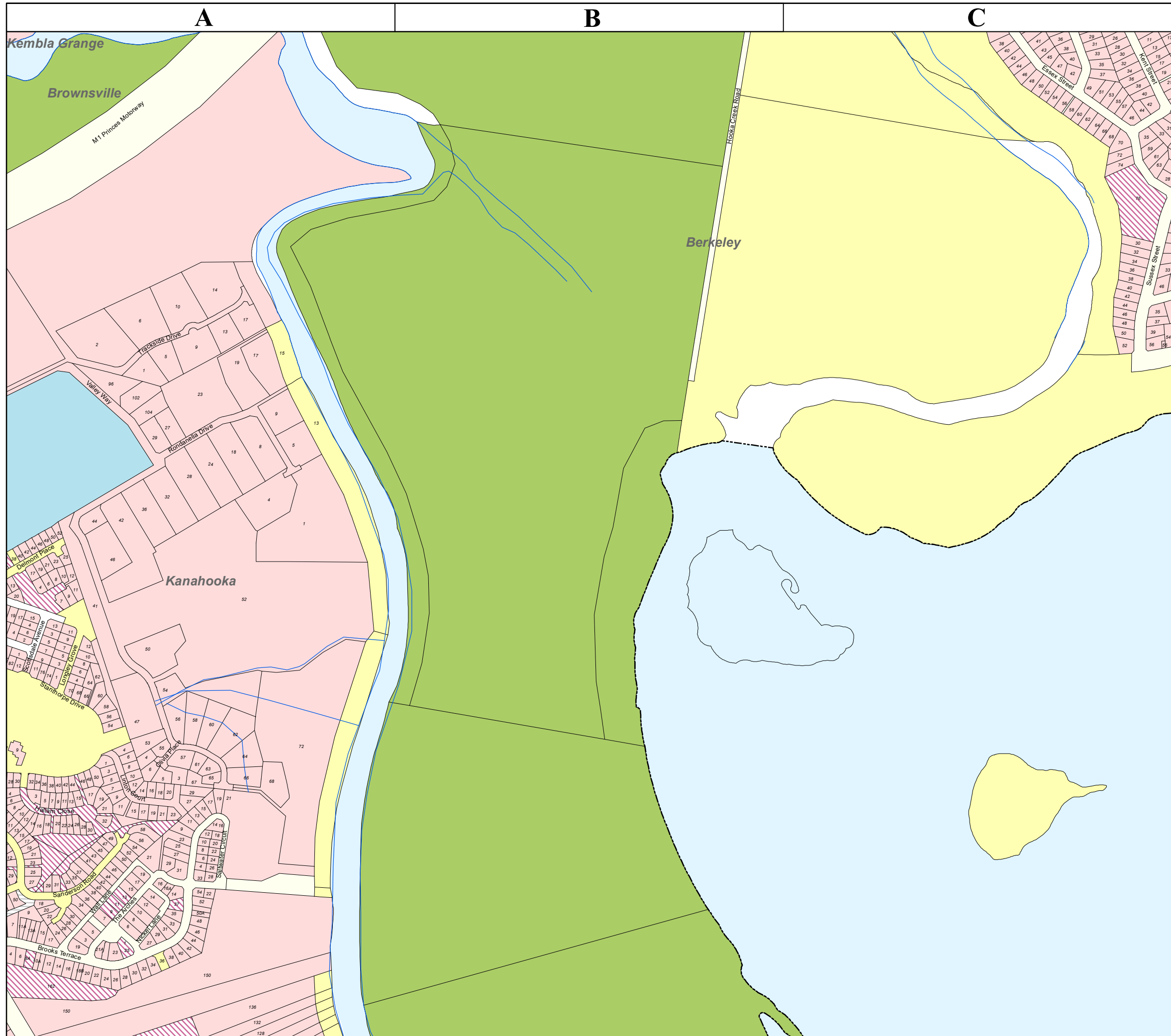
wollongong
city of innovation

9/04/2024

While every effort has been made to ensure the highest possible quality of data, no liability will be accepted for any inaccuracy of the information shown.

Copyright © Wollongong City Council, Mapping Services Section
GIS Ref: A3MapBookRatesEdition_2024.mxd





229

Key to adjoining maps

215	216	217
228	229	230
241	242	

- Strata Title
- Non Rateable
- Farmland
- Mining
- Residential
- Business Ordinary
- Business Commercial
- 3(C) Regional Business
- Business Light Industrial
- Business Heavy Industrial
- Business Heavy I Activity 1
- Mixed Development
- Unavailable at time of print



wollongong
city of innovation

9/04/2024

While every effort has been made to ensure the highest possible quality of data, no liability will be accepted for any inaccuracy of the information shown.

Copyright © Wollongong City Council, Mapping Services Section
GIS Ref: A3MapBookRatesEdition_2024.mxd





230

Key to adjoining maps

216	217	218
229	230	231
242		243

- Strata Title
- Non Rateable
- Farmland
- Mining
- Residential
- Business Ordinary
- Business Commercial
- 3(C) Regional Business
- Business Light Industrial
- Business Heavy Industrial
- Business Heavy I Activity 1
- Mixed Development
- Unavailable at time of print



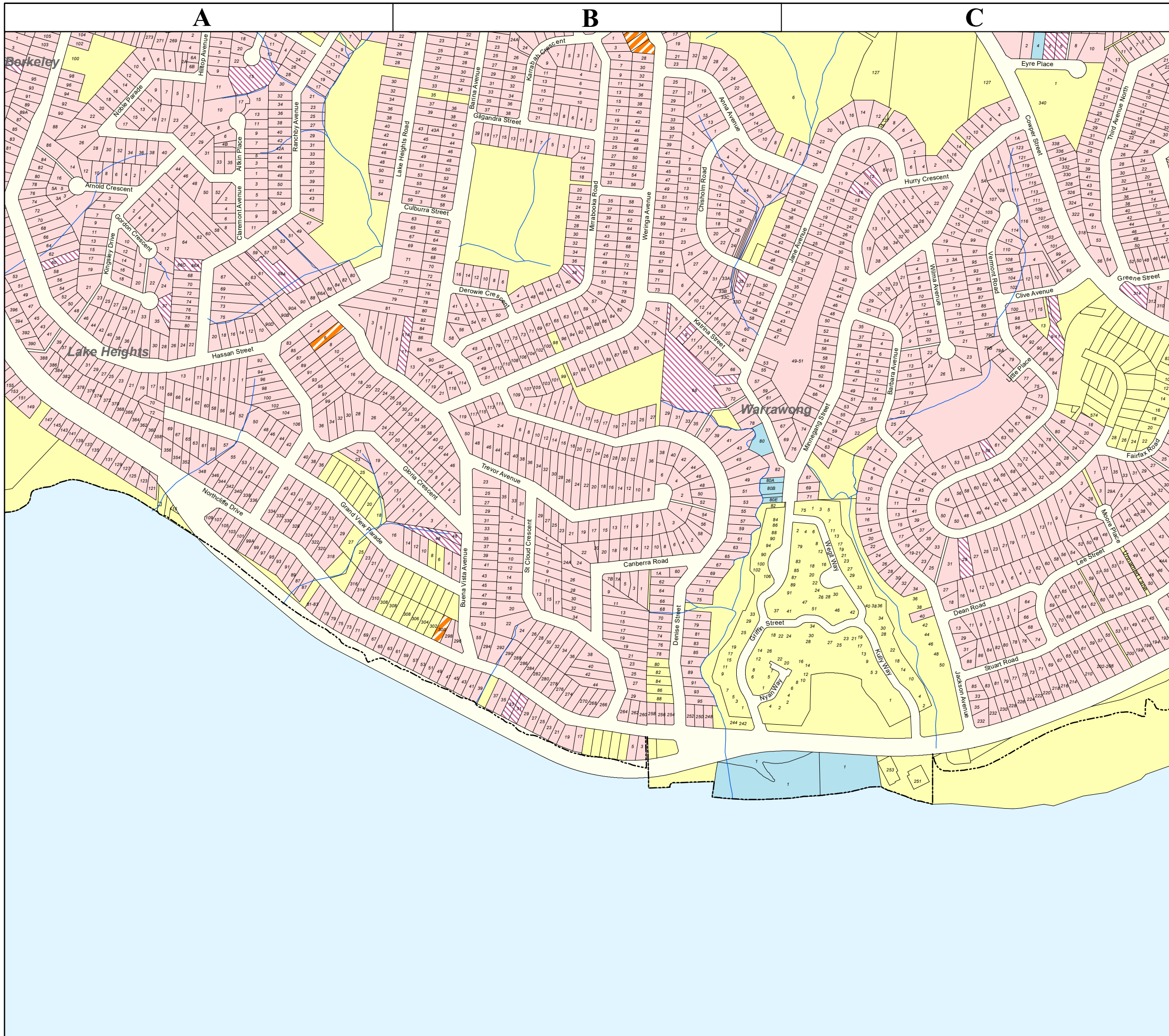
wollongong
city of innovation

9/04/2024

While every effort has been made to ensure the highest possible quality of data, no liability will be accepted for any inaccuracy of the information shown.

Copyright © Wollongong City Council, Mapping Services Section
GIS Ref: A3MapBookRatesEdition_2024.mxd





231

Key to adjoining maps

217	218	219
230	231	232
	243	244

- Strata Title
- Non Rateable
- Farmland
- Mining
- Residential
- Business Ordinary
- Business Commercial
- 3(C) Regional Business
- Business Light Industrial
- Business Heavy Industrial
- Business Heavy I Activity 1
- Mixed Development
- Unavailable at time of print



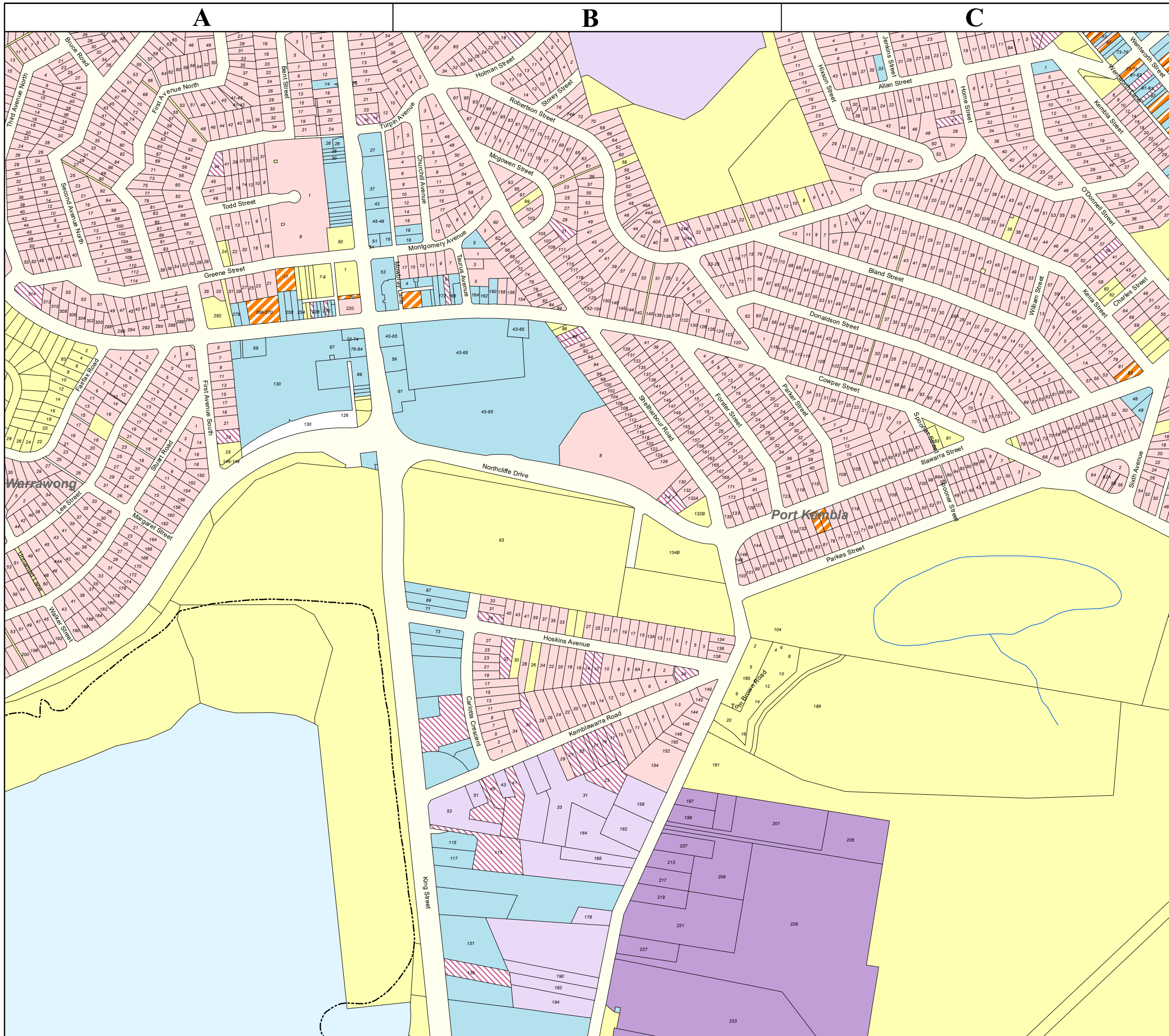
city of innovation

9/04/2024

While every effort has been made to ensure the highest possible quality of data, no liability will be accepted for any inaccuracy of the information shown.

Copyright © Wollongong City Council, Mapping Services Section
GIS Ref: A3MapBookRatesEdition_2024.mxd





232

Key to adjoining maps

218	219	220
231	232	233
243	244	

- Strata Title
- Non Rateable
- Farmland
- Mining
- Residential
- Business Ordinary
- Business Commercial
- 3(C) Regional Business
- Business Light Industrial
- Business Heavy Industrial
- Business Heavy I Activity 1
- Mixed Development
- Unavailable at time of print




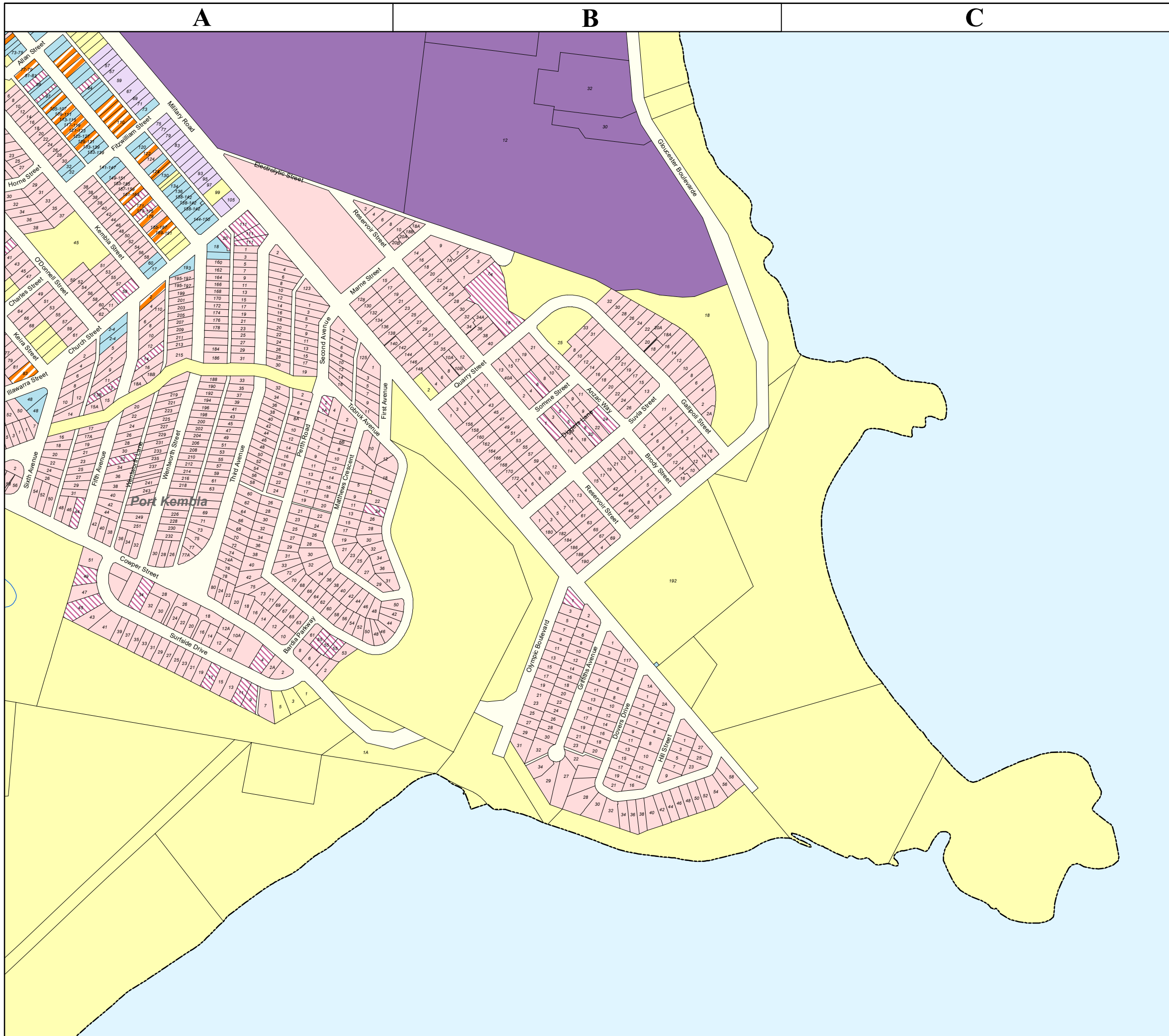
wollongong
city of innovation

9/04/2024

While every effort has been made to ensure the highest possible quality of data, no liability will be accepted for any inaccuracy of the information shown.

Copyright © Wollongong City Council, Mapping Services Section
GIS Ref: A3MapBookRatesEdition_2024.mxd





233

Key to adjoining maps

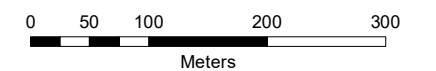
219	220
232	233
244	

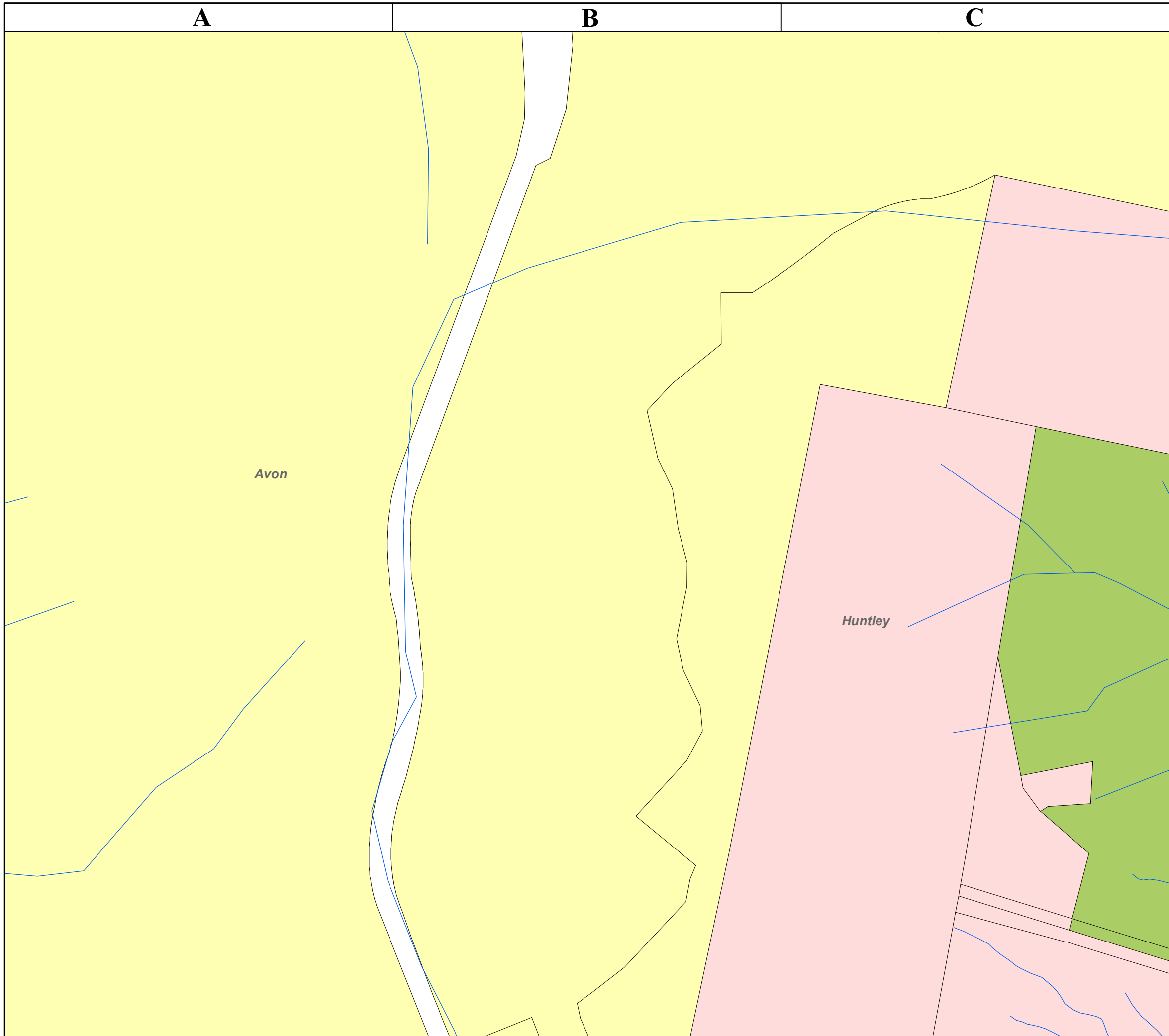
- Strata Title
- Non Rateable
- Farmland
- Mining
- Residential
- Business Ordinary
- Business Commercial
- 3(C) Regional Business
- Business Light Industrial
- Business Heavy Industrial
- Business Heavy I Activity 1
- Mixed Development
- Unavailable at time of print



wollongong
city of innovation
9/04/2024

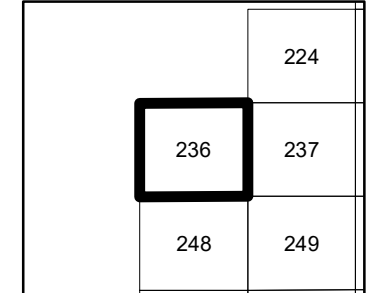
While every effort has been made to ensure the highest possible quality of data, no liability will be accepted for any inaccuracy of the information shown.
Copyright © Wollongong City Council, Mapping Services Section
GIS Ref: A3MapBookRatesEdition_2024.mxd





236

Key to adjoining maps




- Strata Title
- Non Rateable
- Farmland
- Mining
- Residential
- Business Ordinary
- Business Commercial
- 3(C) Regional Business
- Business Light Industrial
- Business Heavy Industrial
- Business Heavy I Activity 1
- Mixed Development
- Unavailable at time of print

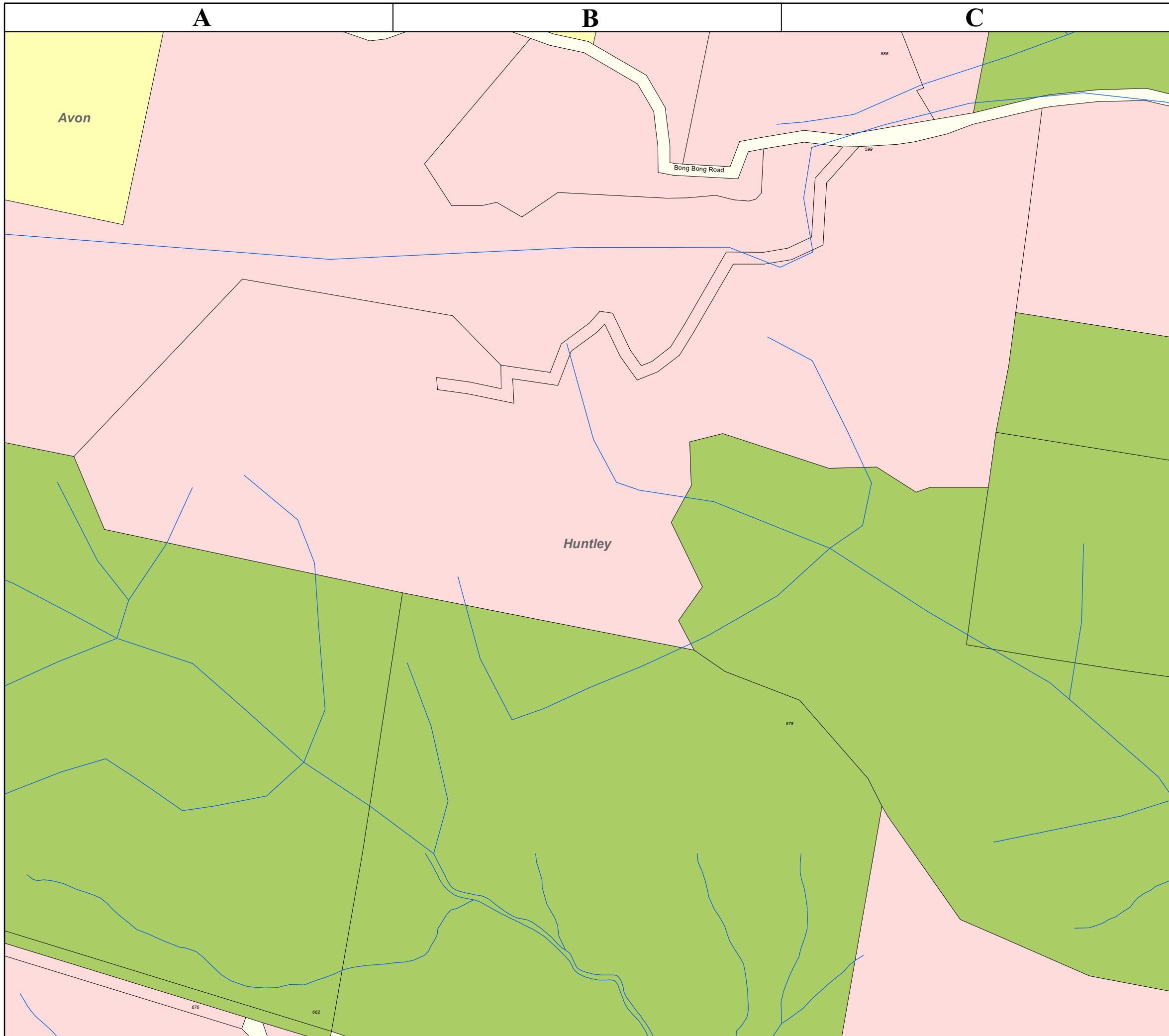


wollongong
city of innovation

9/04/2024

While every effort has been made to ensure the highest possible quality of data, no liability will be accepted for any inaccuracy of the information shown.
Copyright © Wollongong City Council, Mapping Services Section
GIS Ref: A3MapBookRatesEdition_2024.mxd





237

Key to adjoining maps


	224	225
236	237	238
248	249	250

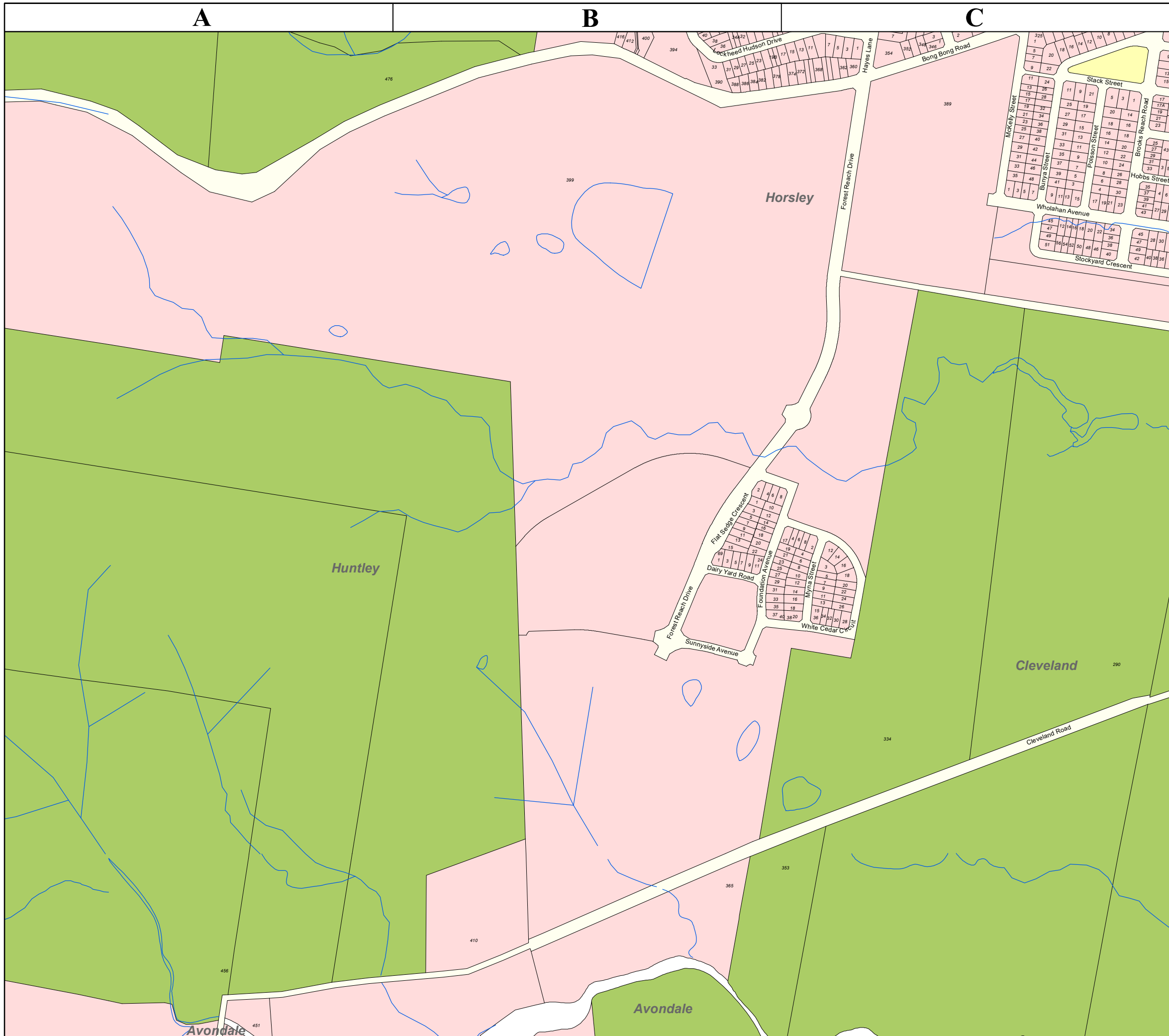
- Strata Title
- Non Rateable
- Farmland
- Mining
- Residential
- Business Ordinary
- Business Commercial
- 3(C) Regional Business
- Business Light Industrial
- Business Heavy Industrial
- Business Heavy I Activity 1
- Mixed Development
- Unavailable at time of print



wollongong
city of innovation
9/04/2024

While every effort has been made to ensure the highest possible quality of data, no liability will be accepted for any inaccuracy of the information shown.
Copyright © Wollongong City Council, Mapping Services Section
GIS Ref: A3MapBookRatesEdition_2024.mxd





238

Key to adjoining maps


224	225	226
237	238	239
249	250	251

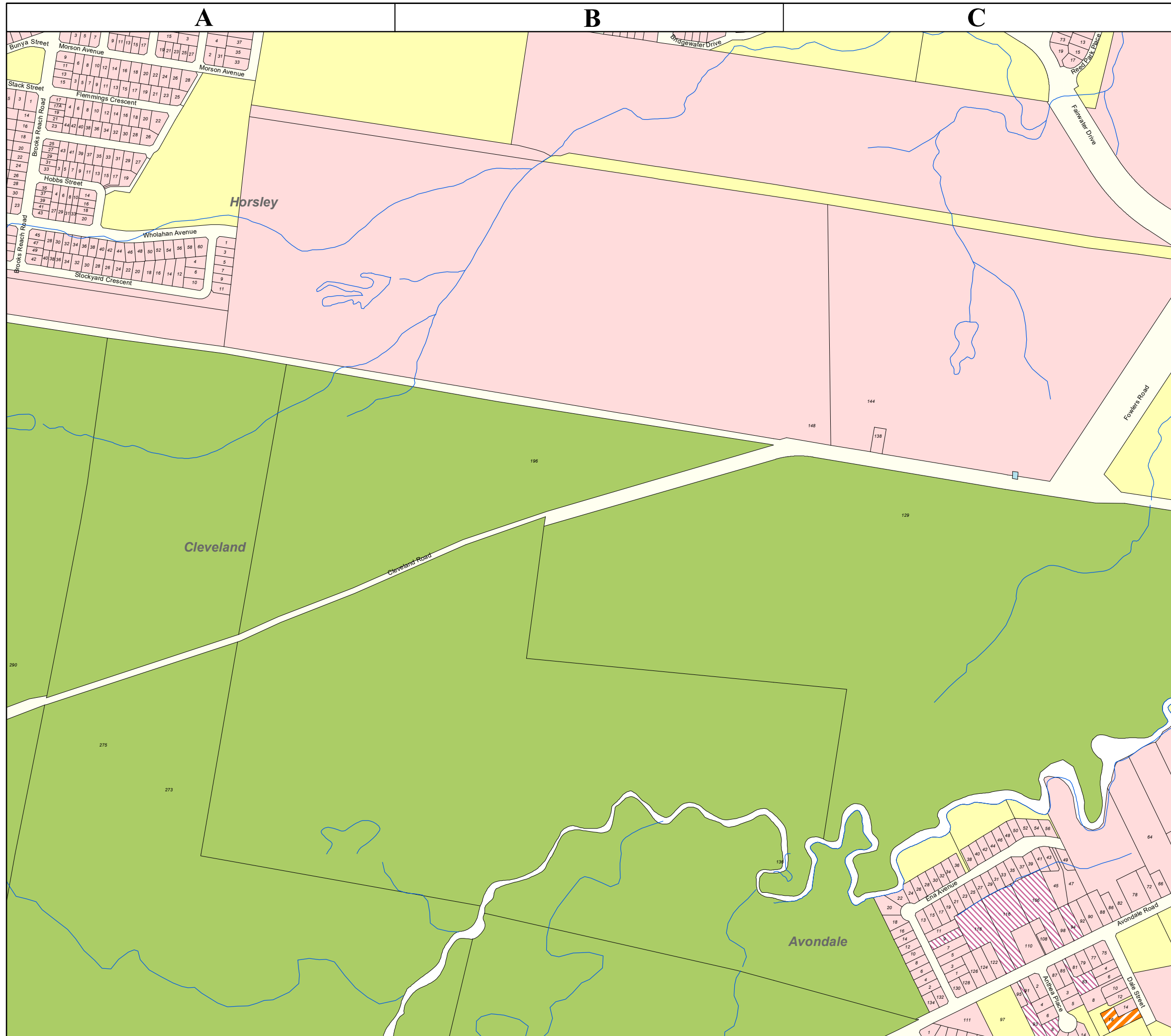
- Strata Title
- Non Rateable
- Farmland
- Mining
- Residential
- Business Ordinary
- Business Commercial
- 3(C) Regional Business
- Business Light Industrial
- Business Heavy Industrial
- Business Heavy I Activity 1
- Mixed Development
- Unavailable at time of print



wollongong
city of innovation
9/04/2024

While every effort has been made to ensure the highest possible quality of data, no liability will be accepted for any inaccuracy of the information shown.
Copyright © Wollongong City Council, Mapping Services Section
GIS Ref: A3MapBookRatesEdition_2024.mxd





239

Key to adjoining maps

225	226	227
238	239	240
250	251	252

- Strata Title
- Non Rateable
- Farmland
- Mining
- Residential
- Business Ordinary
- Business Commercial
- 3(C) Regional Business
- Business Light Industrial
- Business Heavy Industrial
- Business Heavy I Activity 1
- Mixed Development
- Unavailable at time of print



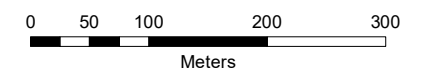
wollongong
city of innovation

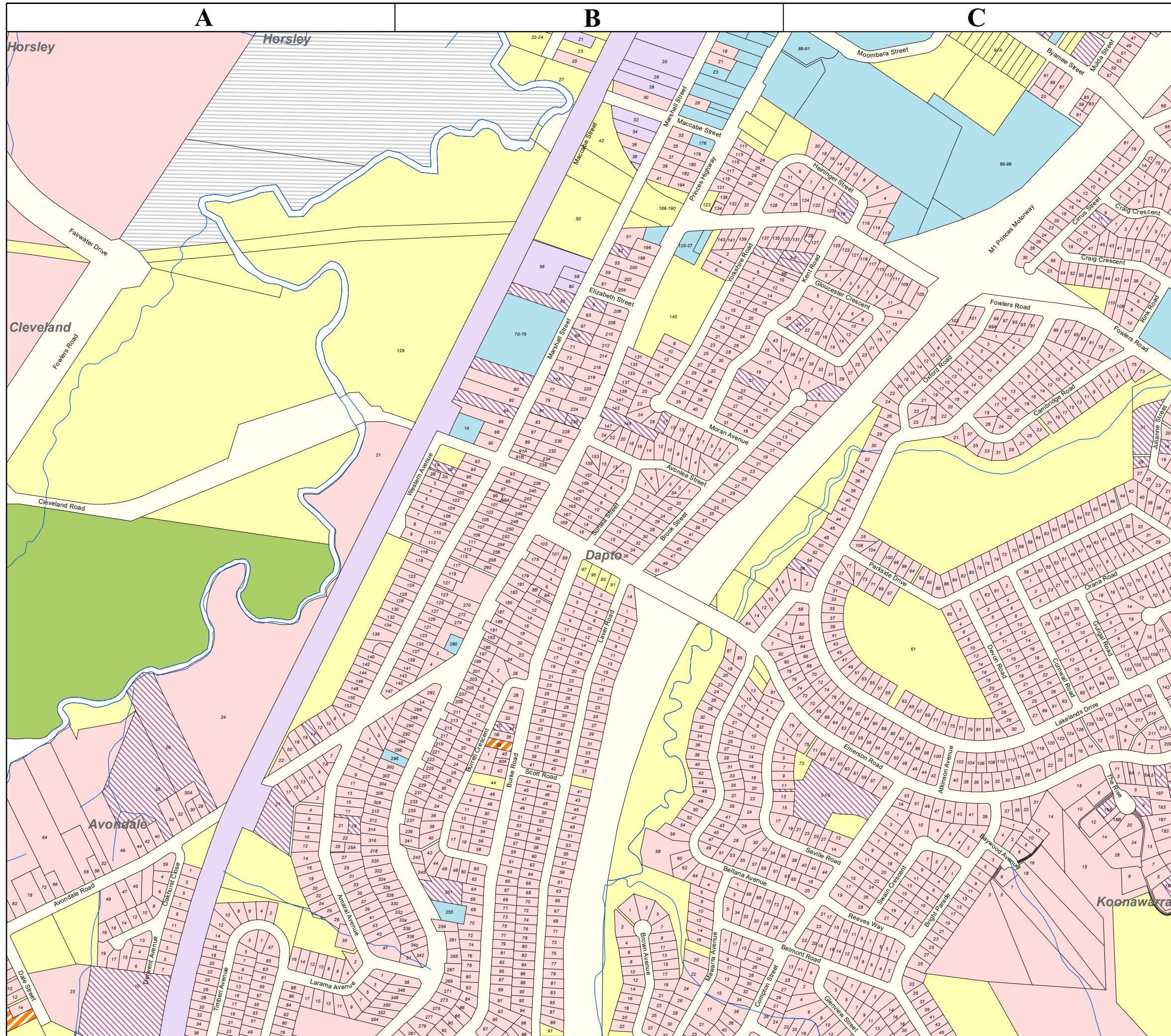
9/04/2024

While every effort has been made to ensure the highest possible quality of data, no liability will be accepted for any inaccuracy of the information shown.

Copyright © Wollongong City Council, Mapping Services Section

GIS Ref: A3MapBookRatesEdition_2024.mxd





240

Key to adjoining maps

226	227	228
239	240	241
251	252	253

-  Strata Title
-  Non Rateable
-  Farmland
-  Mining
-  Residential
-  Business Ordinary
-  Business Commercial
-  3(C) Regional Business
-  Business Light Industrial
-  Business Heavy Industrial
-  Business Heavy I Activity 1
-  Mixed Development
-  Unavailable at time of print



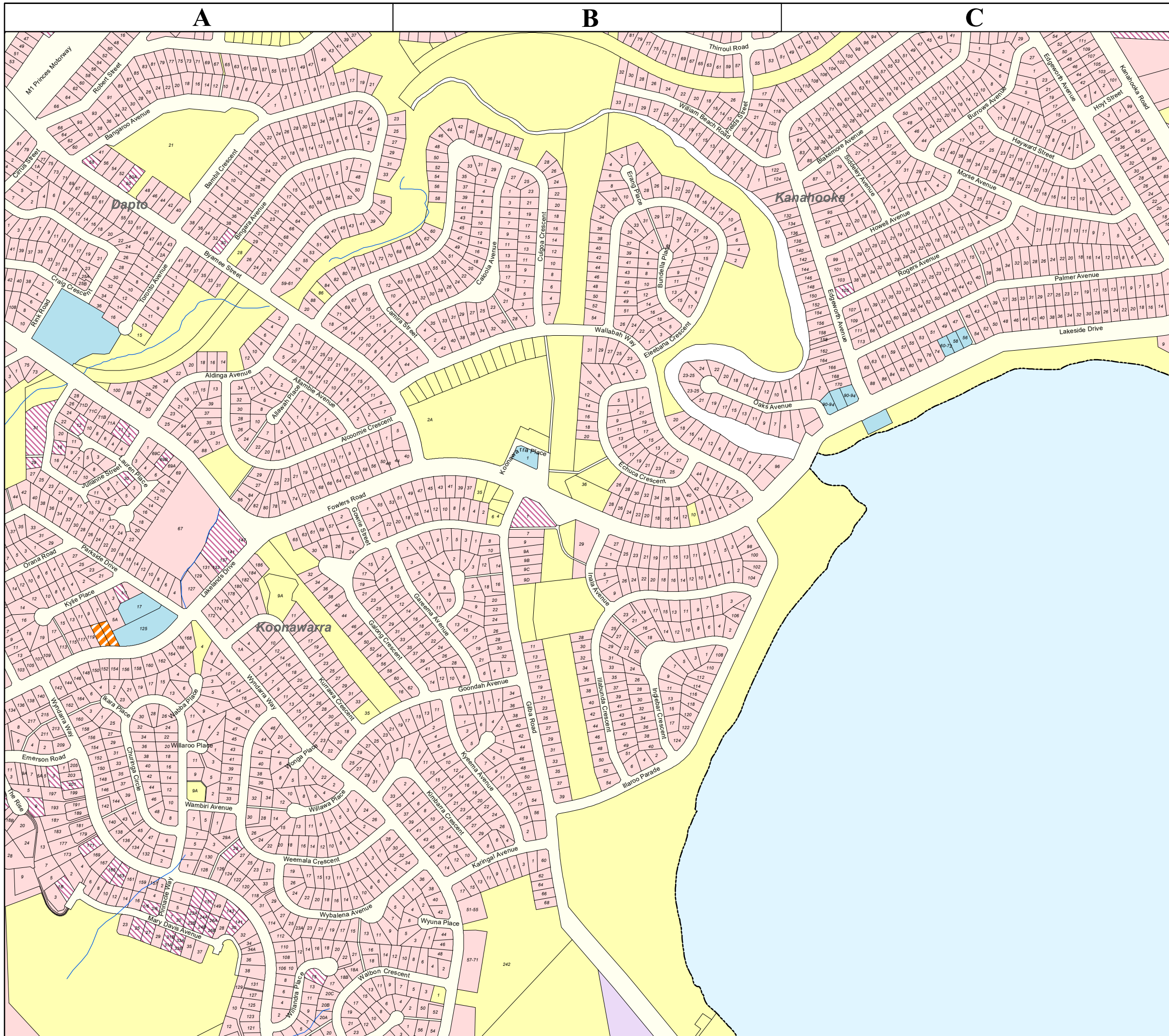
wollongong
city of innovation

9/04/2024

While every effort has been made to ensure the highest possible quality of data, no liability will be accepted for any inaccuracy of the information shown.

Copyright © Wollongong City Council, Mapping Services Section
GIS Ref: A3MapBookRatesEdition_2024.mxd





241

Key to adjoining maps

227	228	229
240	241	242
252	253	

- Strata Title
- Non Rateable
- Farmland
- Mining
- Residential
- Business Ordinary
- Business Commercial
- 3(C) Regional Business
- Business Light Industrial
- Business Heavy Industrial
- Business Heavy I Activity 1
- Mixed Development
- Unavailable at time of print




wollongong
city of innovation

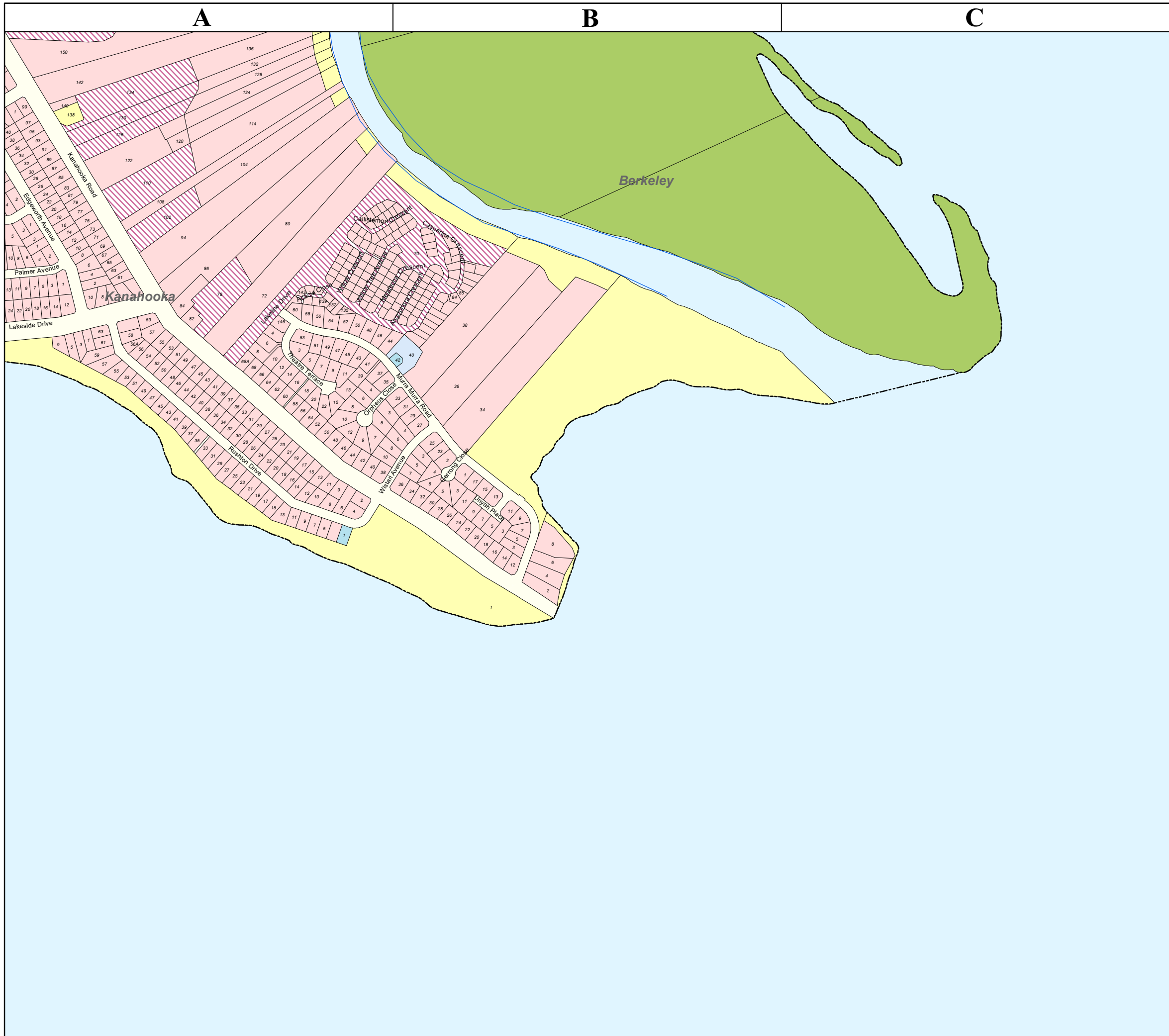
9/04/2024

While every effort has been made to ensure the highest possible quality of data, no liability will be accepted for any inaccuracy of the information shown.

Copyright © Wollongong City Council, Mapping Services Section

GIS Ref: A3MapBookRatesEdition_2024.mxd





242

Key to adjoining maps


228	229	230
241	242	
253		

- Strata Title
- Non Rateable
- Farmland
- Mining
- Residential
- Business Ordinary
- Business Commercial
- 3(C) Regional Business
- Business Light Industrial
- Business Heavy Industrial
- Business Heavy I Activity 1
- Mixed Development
- Unavailable at time of print



wollongong
city of innovation
9/04/2024

While every effort has been made to ensure the highest possible quality of data, no liability will be accepted for any inaccuracy of the information shown.
Copyright © Wollongong City Council, Mapping Services Section
GIS Ref: A3MapBookRatesEdition_2024.mxd



A

B

C

243

Key to adjoining maps

230	231	232
	243	244
	254	255

1

2

3



- Strata Title
- Non Rateable
- Farmland
- Mining
- Residential
- Business Ordinary
- Business Commercial
- 3(C) Regional Business
- Business Light Industrial
- Business Heavy Industrial
- Business Heavy I Activity 1
- Mixed Development
- Unavailable at time of print




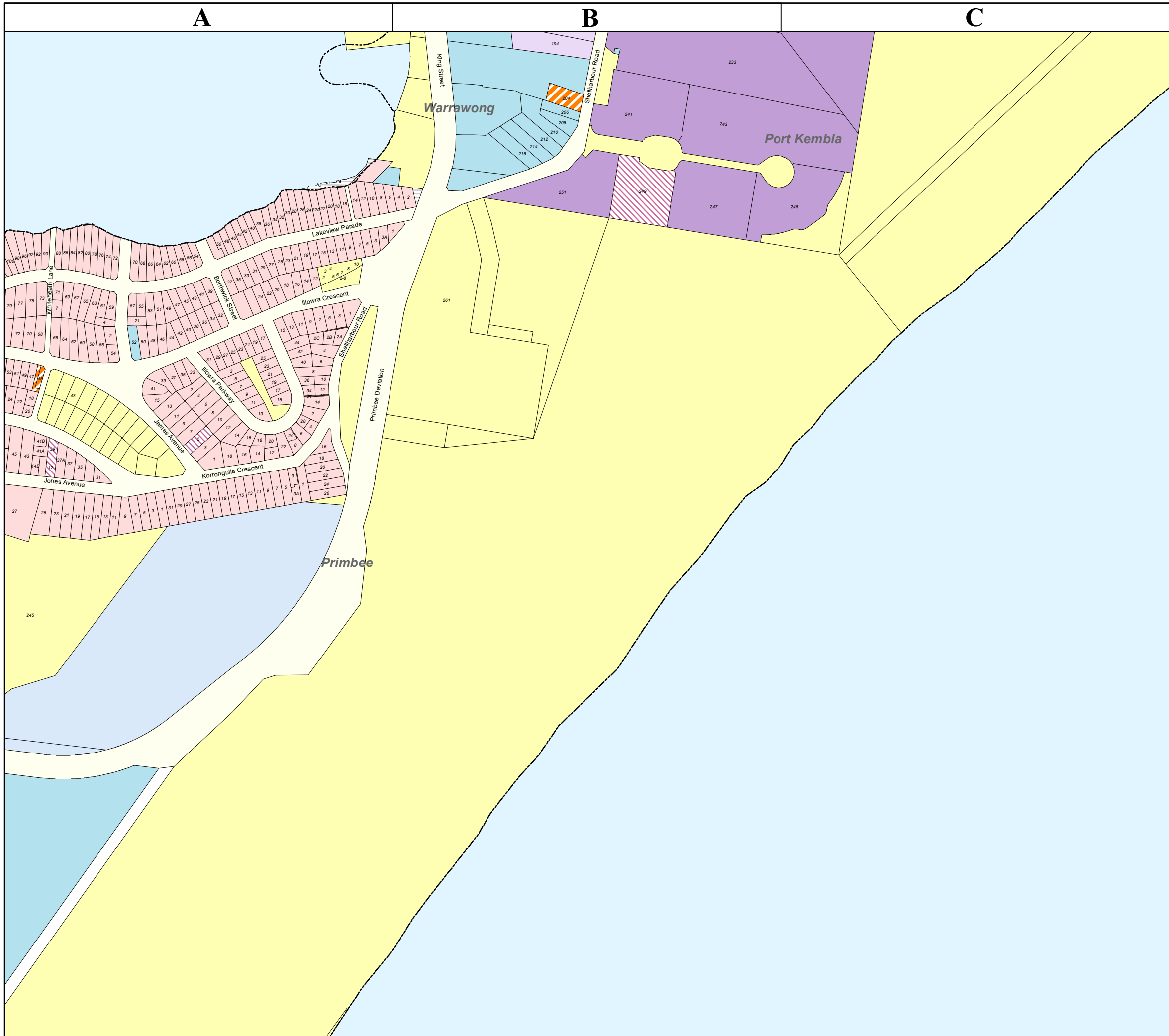
wollongong
city of innovation

9/04/2024

While every effort has been made to ensure the highest possible quality of data, no liability will be accepted for any inaccuracy of the information shown.

Copyright © Wollongong City Council, Mapping Services Section
GIS Ref: A3MapBookRatesEdition_2024.mxd





244

Key to adjoining maps

231	232	233
243	244	
254	255	

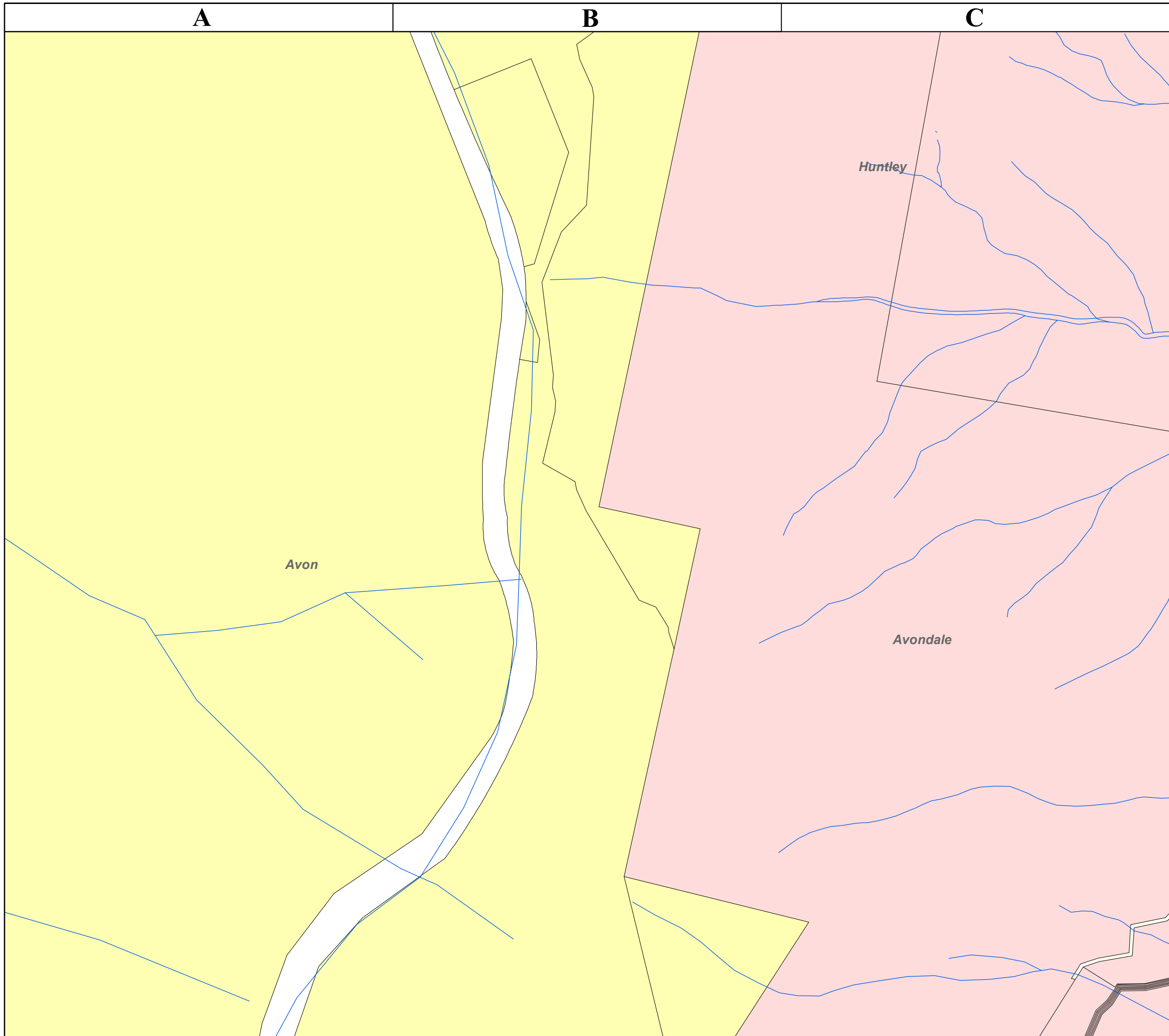
- Strata Title
- Non Rateable
- Farmland
- Mining
- Residential
- Business Ordinary
- Business Commercial
- 3(C) Regional Business
- Business Light Industrial
- Business Heavy Industrial
- Business Heavy I Activity 1
- Mixed Development
- Unavailable at time of print



wollongong
city of innovation
9/04/2024

While every effort has been made to ensure the highest possible quality of data, no liability will be accepted for any inaccuracy of the information shown.
Copyright © Wollongong City Council, Mapping Services Section
GIS Ref: A3MapBookRatesEdition_2024.mxd





248

Key to adjoining maps

236	237
248	249
259	260

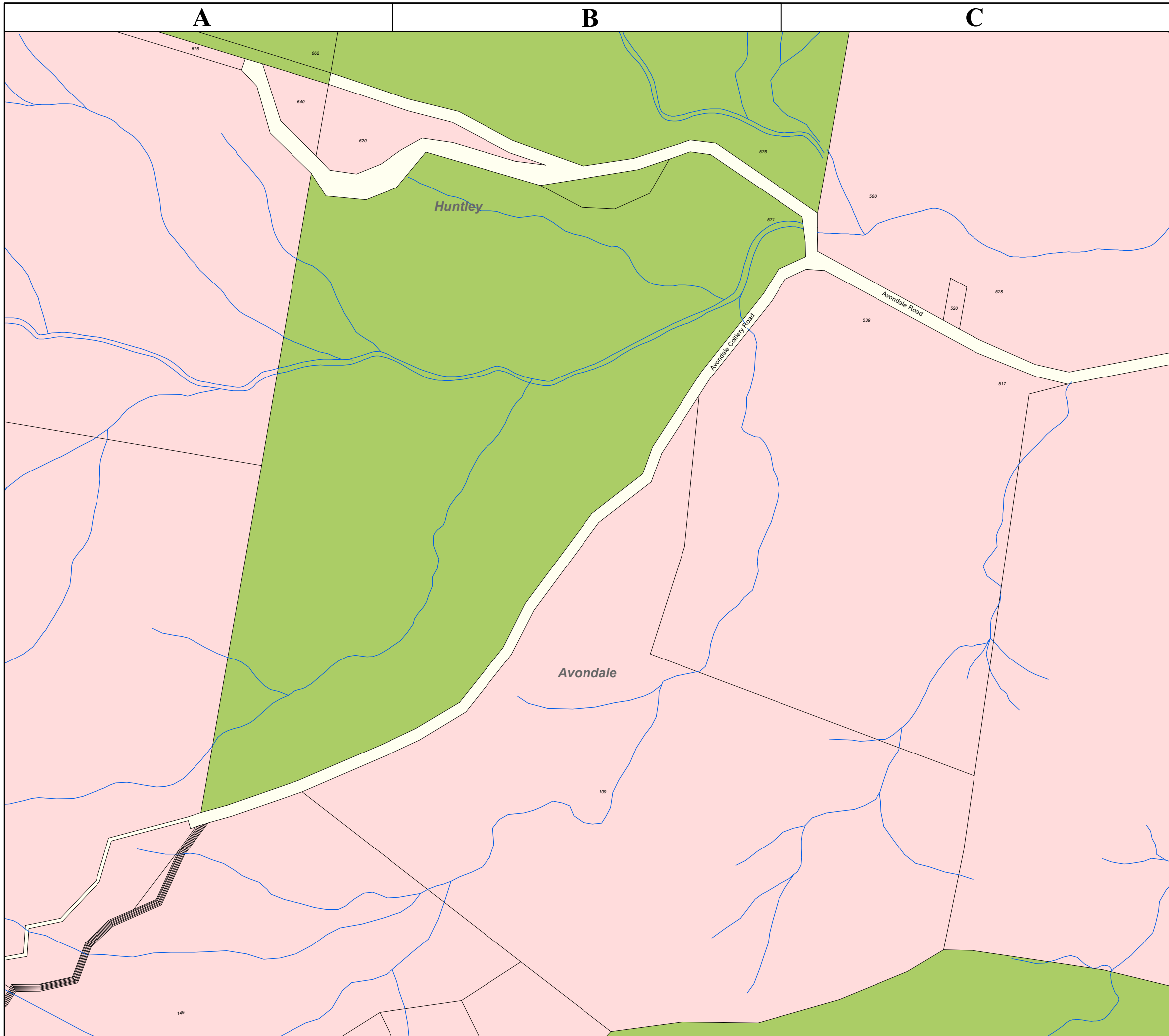
-  Strata Title
-  Non Rateable
-  Farmland
-  Mining
-  Residential
-  Business Ordinary
-  Business Commercial
-  3(C) Regional Business
-  Business Light Industrial
-  Business Heavy Industrial
-  Business Heavy I Activity 1
-  Mixed Development
-  Unavailable at time of print



9/04/2024

While every effort has been made to ensure the highest possible quality of data, no liability will be accepted for any inaccuracy of the information shown.
 Copyright © Wollongong City Council, Mapping Services Section
 GIS Ref: A3MapBookRatesEdition_2024.mxd





249

Key to adjoining maps

236	237	238
248	249	250
259	260	261


- Strata Title
- Non Rateable
- Farmland
- Mining
- Residential
- Business Ordinary
- Business Commercial
- 3(C) Regional Business
- Business Light Industrial
- Business Heavy Industrial
- Business Heavy I Activity 1
- Mixed Development
- Unavailable at time of print

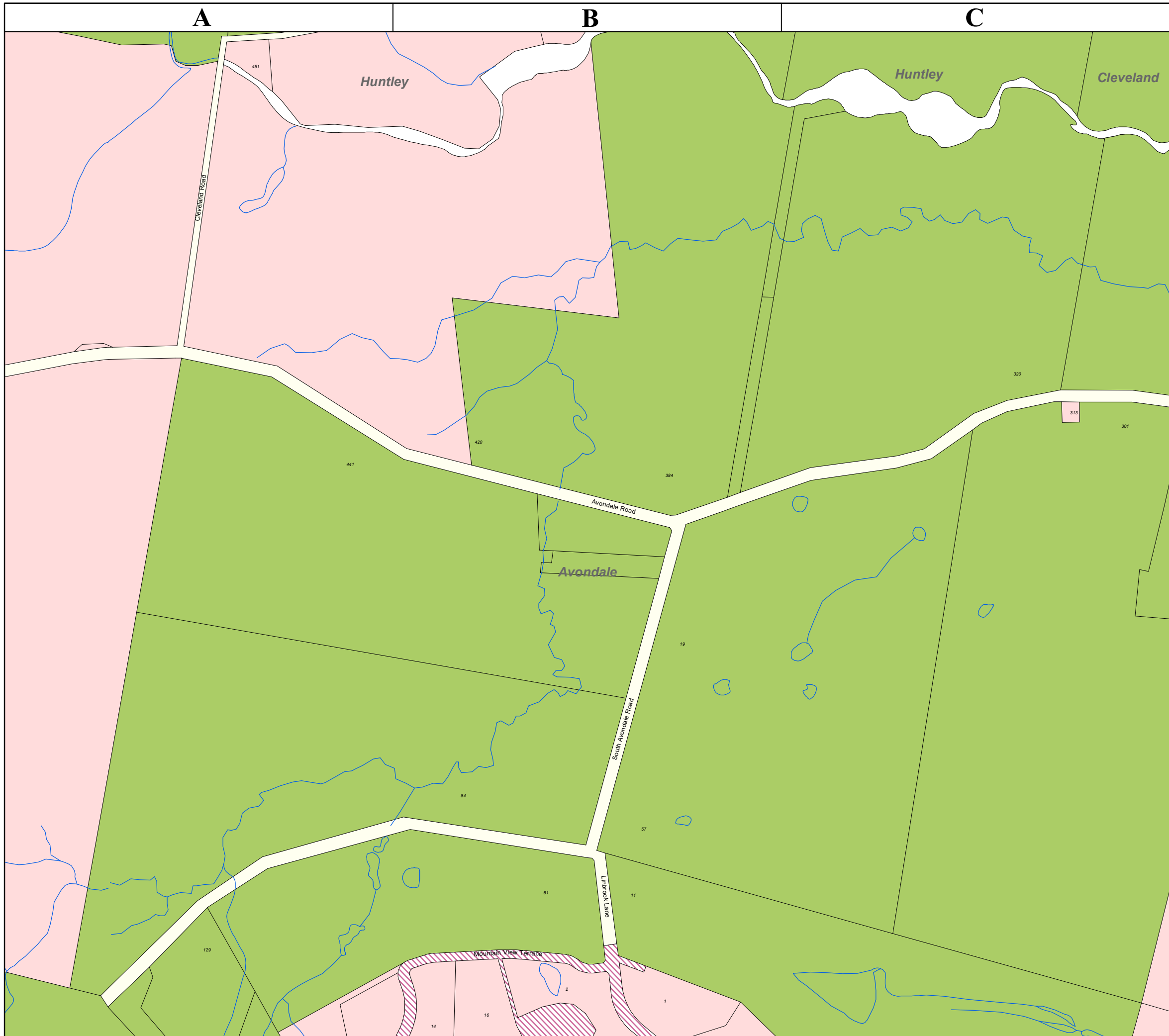


wollongong
city of innovation

9/04/2024

While every effort has been made to ensure the highest possible quality of data, no liability will be accepted for any inaccuracy of the information shown.
Copyright © Wollongong City Council, Mapping Services Section
GIS Ref: A3MapBookRatesEdition_2024.mxd





250

Key to adjoining maps


237	238	239
249	250	251
260	261	262

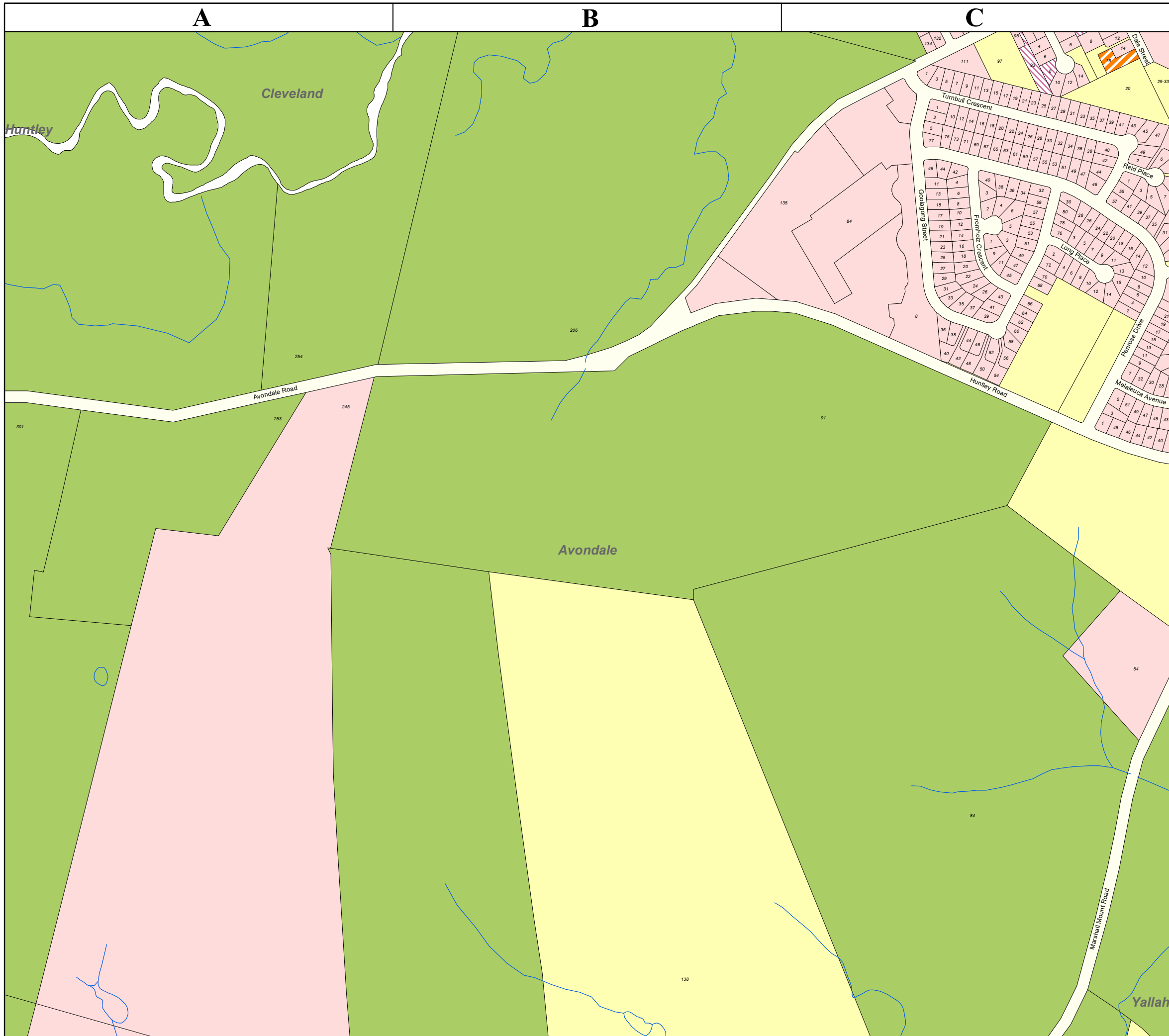
- Strata Title
- Non Rateable
- Farmland
- Mining
- Residential
- Business Ordinary
- Business Commercial
- 3(C) Regional Business
- Business Light Industrial
- Business Heavy Industrial
- Business Heavy I Activity 1
- Mixed Development
- Unavailable at time of print



wollongong
city of innovation
9/04/2024

While every effort has been made to ensure the highest possible quality of data, no liability will be accepted for any inaccuracy of the information shown.
Copyright © Wollongong City Council, Mapping Services Section
GIS Ref: A3MapBookRatesEdition_2024.mxd





251

Key to adjoining maps


238	239	240
250	251	252
261	262	263

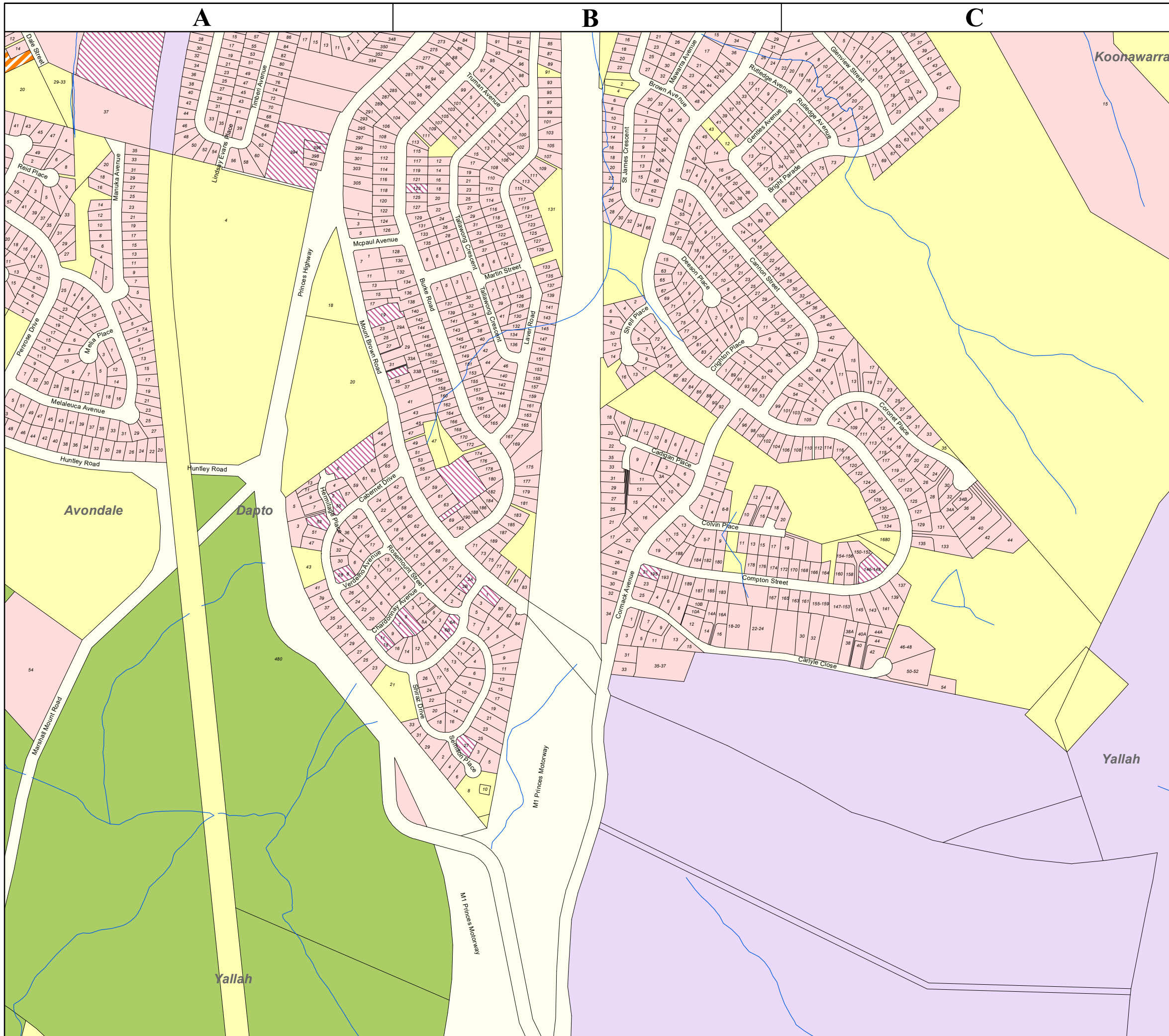
- Strata Title
- Non Rateable
- Farmland
- Mining
- Residential
- Business Ordinary
- Business Commercial
- 3(C) Regional Business
- Business Light Industrial
- Business Heavy Industrial
- Business Heavy I Activity 1
- Mixed Development
- Unavailable at time of print



wollongong
city of innovation
9/04/2024

While every effort has been made to ensure the highest possible quality of data, no liability will be accepted for any inaccuracy of the information shown.
Copyright © Wollongong City Council, Mapping Services Section
GIS Ref: A3MapBookRatesEdition_2024.mxd





252

Key to adjoining maps

239	240	241
251	252	253
262	263	264


- Strata Title
- Non Rateable
- Farmland
- Mining
- Residential
- Business Ordinary
- Business Commercial
- 3(C) Regional Business
- Business Light Industrial
- Business Heavy Industrial
- Business Heavy I Activity 1
- Mixed Development
- Unavailable at time of print

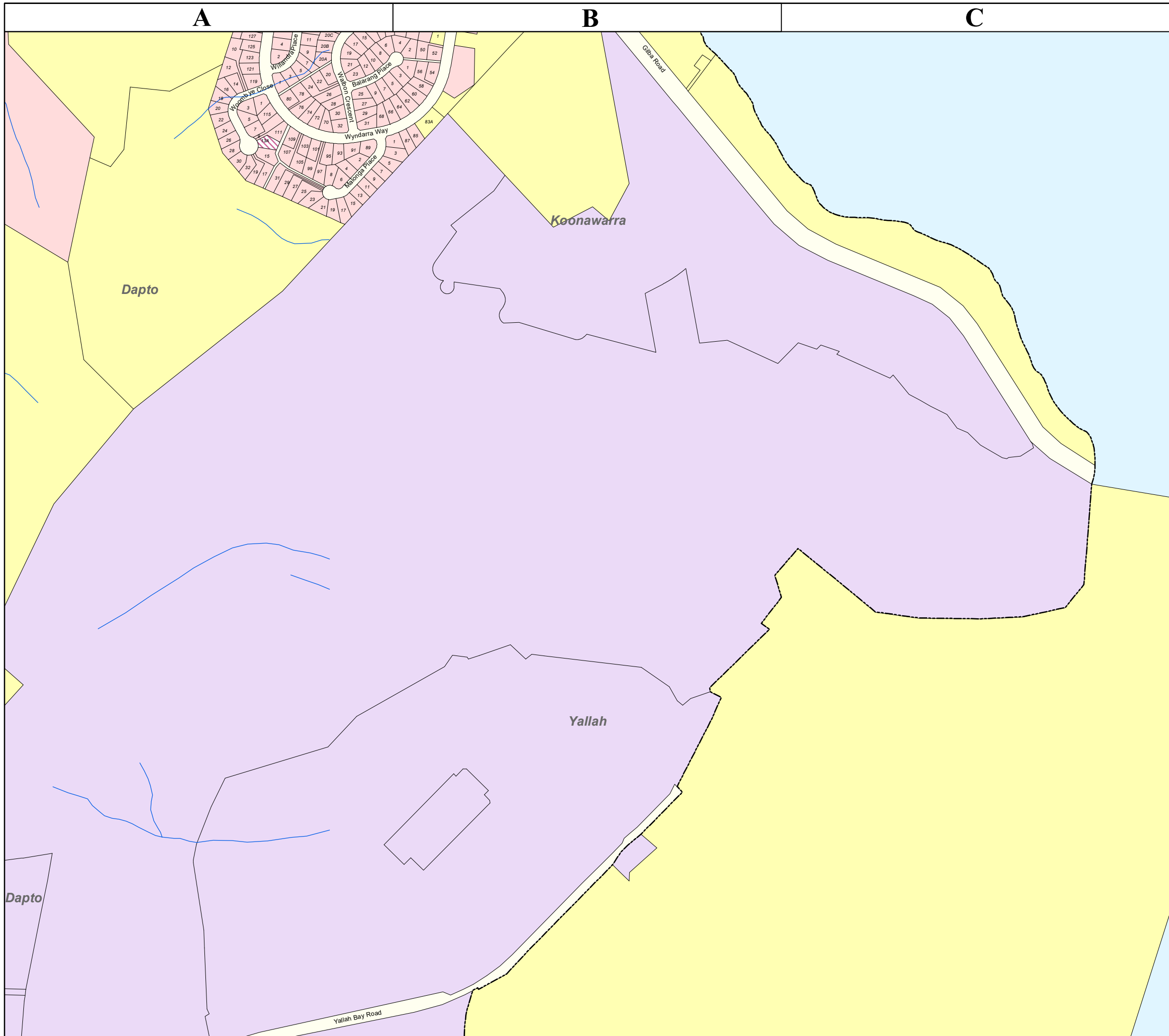


wollongong
city of innovation

9/04/2024

While every effort has been made to ensure the highest possible quality of data, no liability will be accepted for any inaccuracy of the information shown.
Copyright © Wollongong City Council, Mapping Services Section
GIS Ref: A3MapBookRatesEdition_2024.mxd





253

Key to adjoining maps


240	241	242
252	253	
263	264	

- Strata Title
- Non Rateable
- Farmland
- Mining
- Residential
- Business Ordinary
- Business Commercial
- 3(C) Regional Business
- Business Light Industrial
- Business Heavy Industrial
- Business Heavy I Activity 1
- Mixed Development
- Unavailable at time of print



wollongong
city of innovation
9/04/2024

While every effort has been made to ensure the highest possible quality of data, no liability will be accepted for any inaccuracy of the information shown.
Copyright © Wollongong City Council, Mapping Services Section
GIS Ref: A3MapBookRatesEdition_2024.mxd



A

B

C

254

Key to adjoining maps

	243	244
	254	255
	265	

1

2

3

-  Strata Title
-  Non Rateable
-  Farmland
-  Mining
-  Residential
-  Business Ordinary
-  Business Commercial
-  3(C) Regional Business
-  Business Light Industrial
-  Business Heavy Industrial
-  Business Heavy I Activity 1
-  Mixed Development
-  Unavailable at time of print



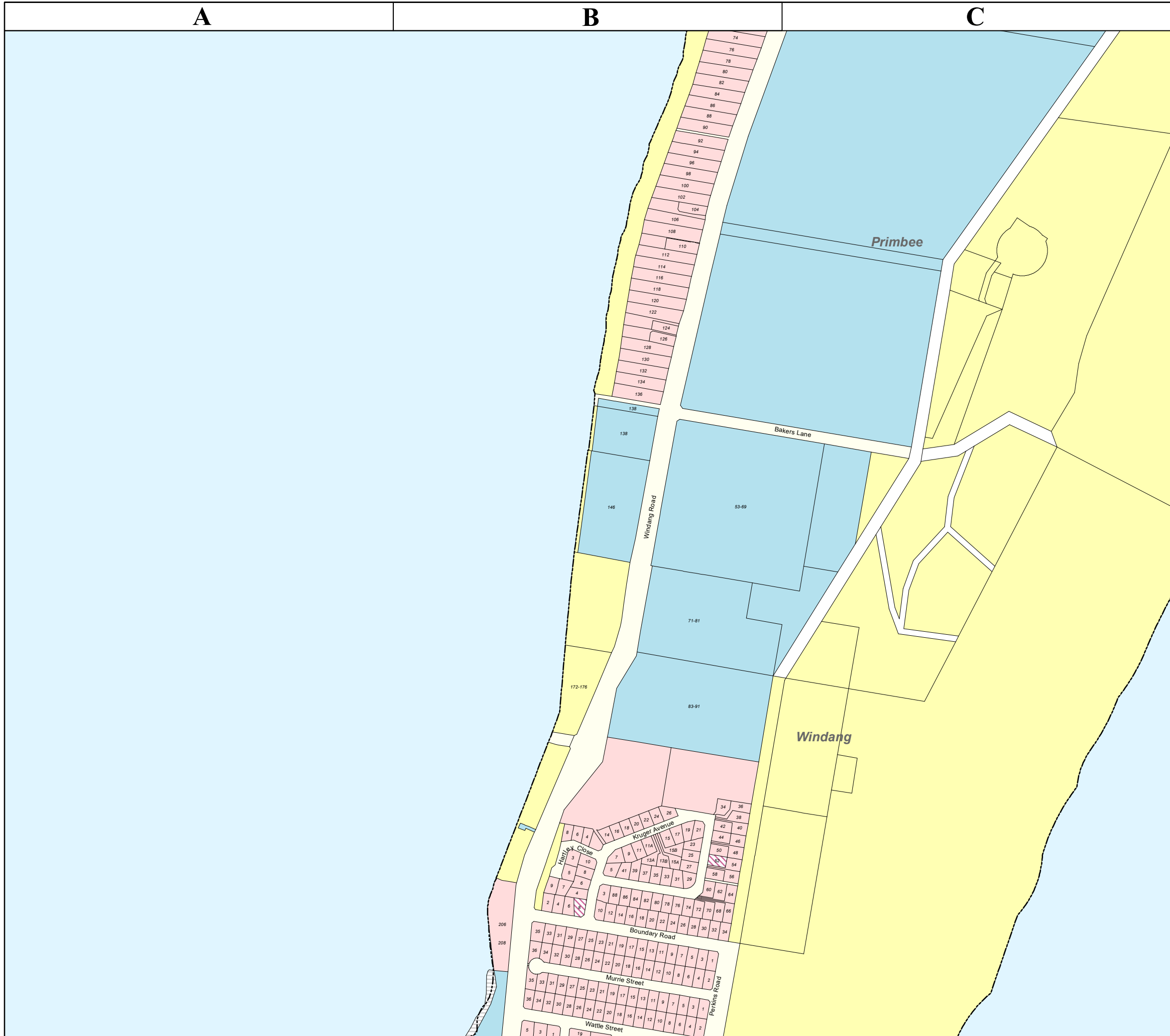

wollongong
city of innovation

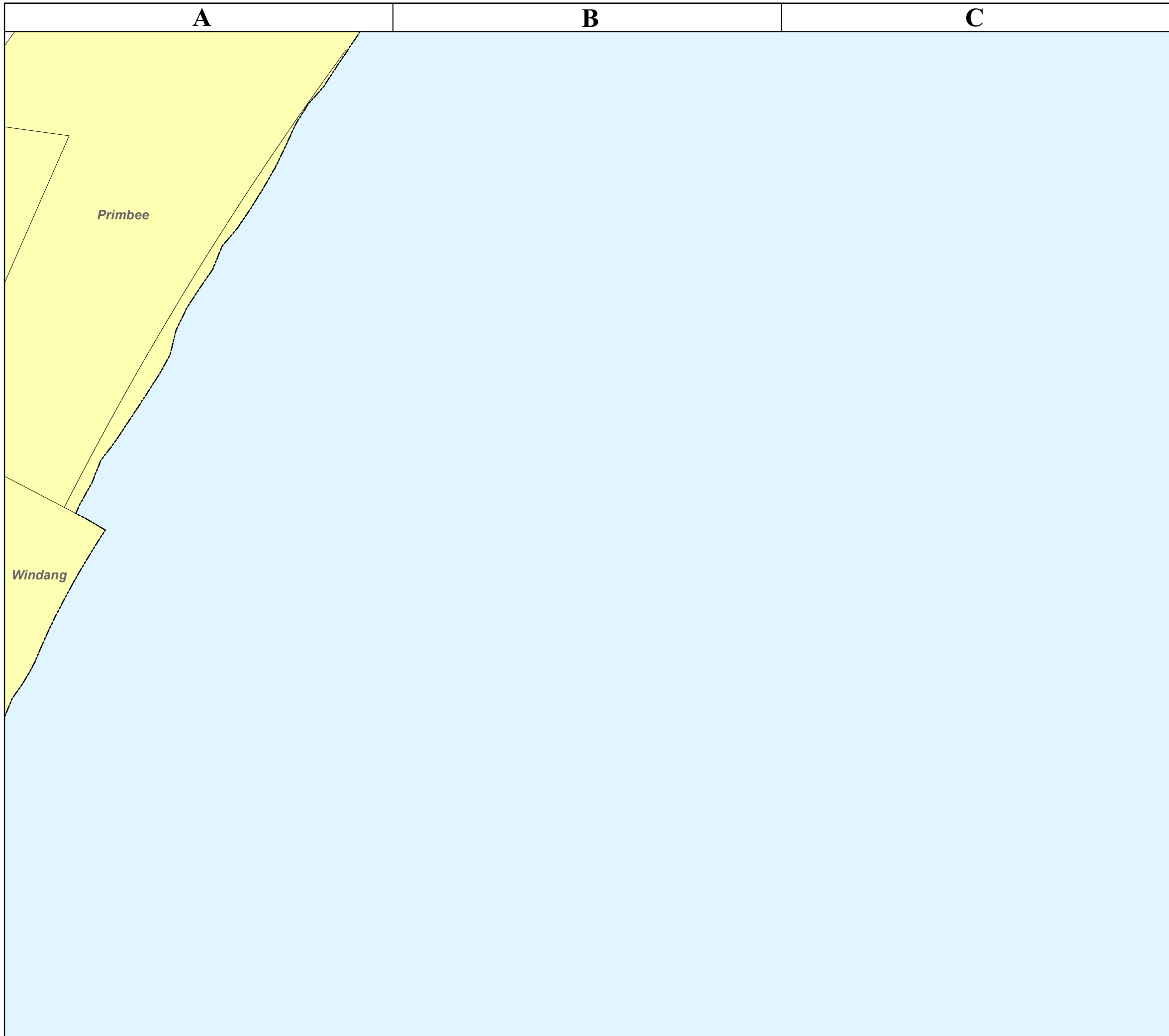
9/04/2024

While every effort has been made to ensure the highest possible quality of data, no liability will be accepted for any inaccuracy of the information shown.

Copyright © Wollongong City Council, Mapping Services Section

GIS Ref: A3MapBookRatesEdition_2024.mxd





255

Key to adjoining maps

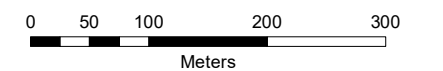
243	244	
254	255	
265		

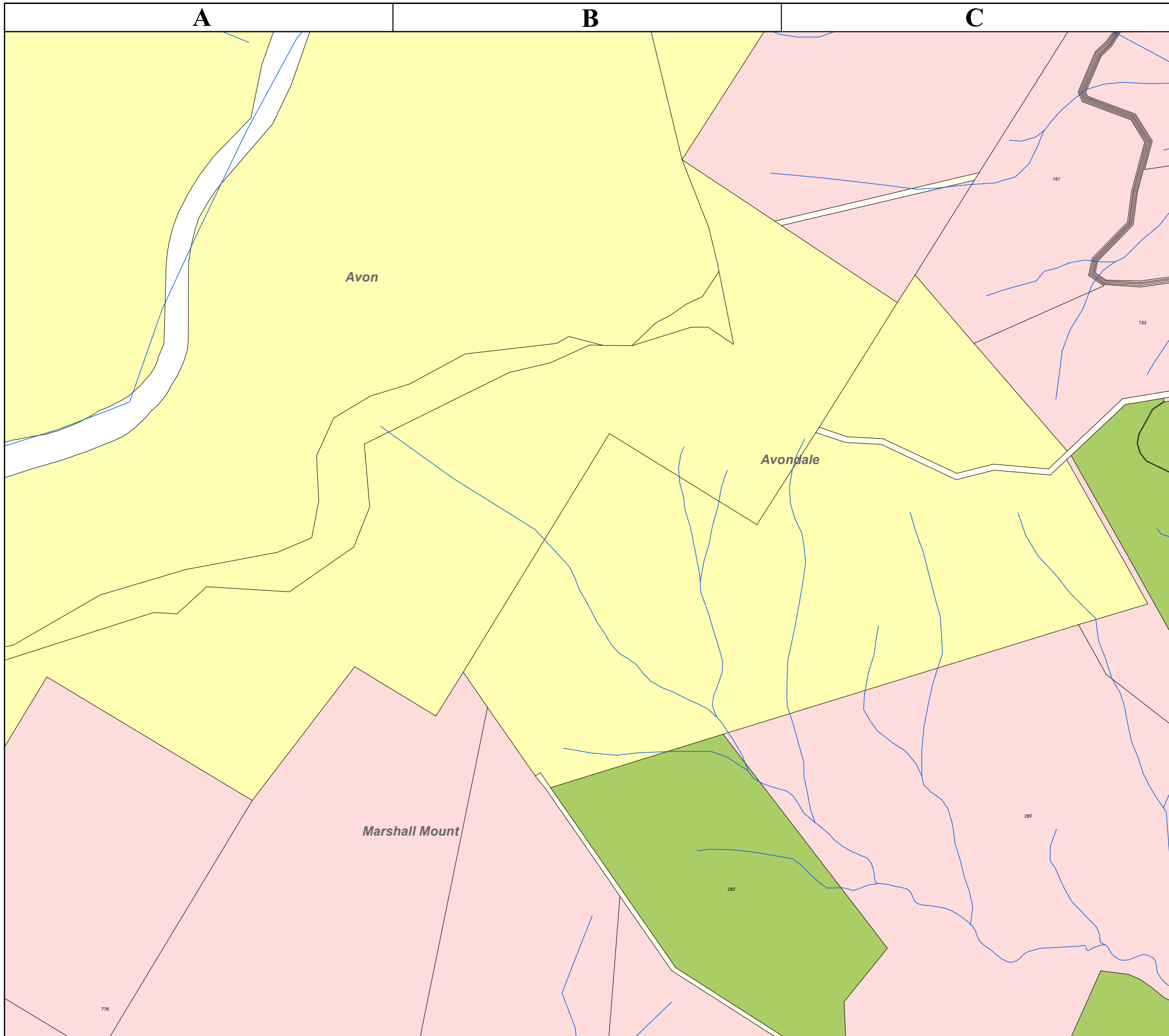
-  Strata Title
-  Non Rateable
-  Farmland
-  Mining
-  Residential
-  Business Ordinary
-  Business Commercial
-  3(C) Regional Business
-  Business Light Industrial
-  Business Heavy Industrial
-  Business Heavy I Activity 1
-  Mixed Development
-  Unavailable at time of print



wollongong
city of innovation
9/04/2024

While every effort has been made to ensure the highest possible quality of data, no liability will be accepted for any inaccuracy of the information shown.
Copyright © Wollongong City Council, Mapping Services Section
GIS Ref: A3MapBookRatesEdition_2024.mxd





259

Key to adjoining maps

	248	249
	259	260
268	269	270

- Strata Title
- Non Rateable
- Farmland
- Mining
- Residential
- Business Ordinary
- Business Commercial
- 3(C) Regional Business
- Business Light Industrial
- Business Heavy Industrial
- Business Heavy I Activity 1
- Mixed Development
- Unavailable at time of print



wollongong

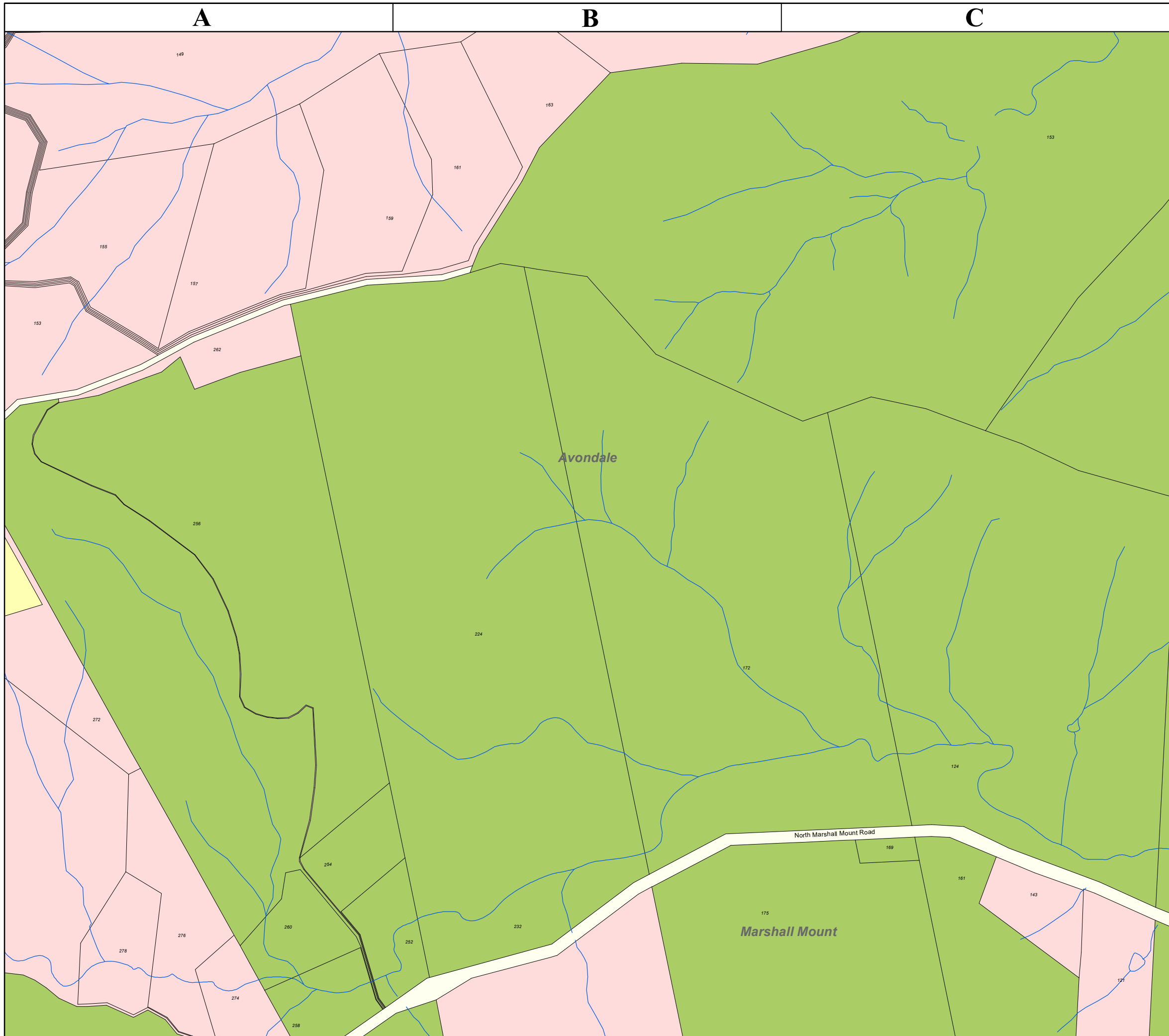
city of innovation

9/04/2024

While every effort has been made to ensure the highest possible quality of data, no liability will be accepted for any inaccuracy of the information shown.

Copyright © Wollongong City Council, Mapping Services Section
GIS Ref: A3MapBookRatesEdition_2024.mxd





260

Key to adjoining maps

248	249	250
259	260	261
269	270	271

- Strata Title
- Non Rateable
- Farmland
- Mining
- Residential
- Business Ordinary
- Business Commercial
- 3(C) Regional Business
- Business Light Industrial
- Business Heavy Industrial
- Business Heavy I Activity 1
- Mixed Development
- Unavailable at time of print




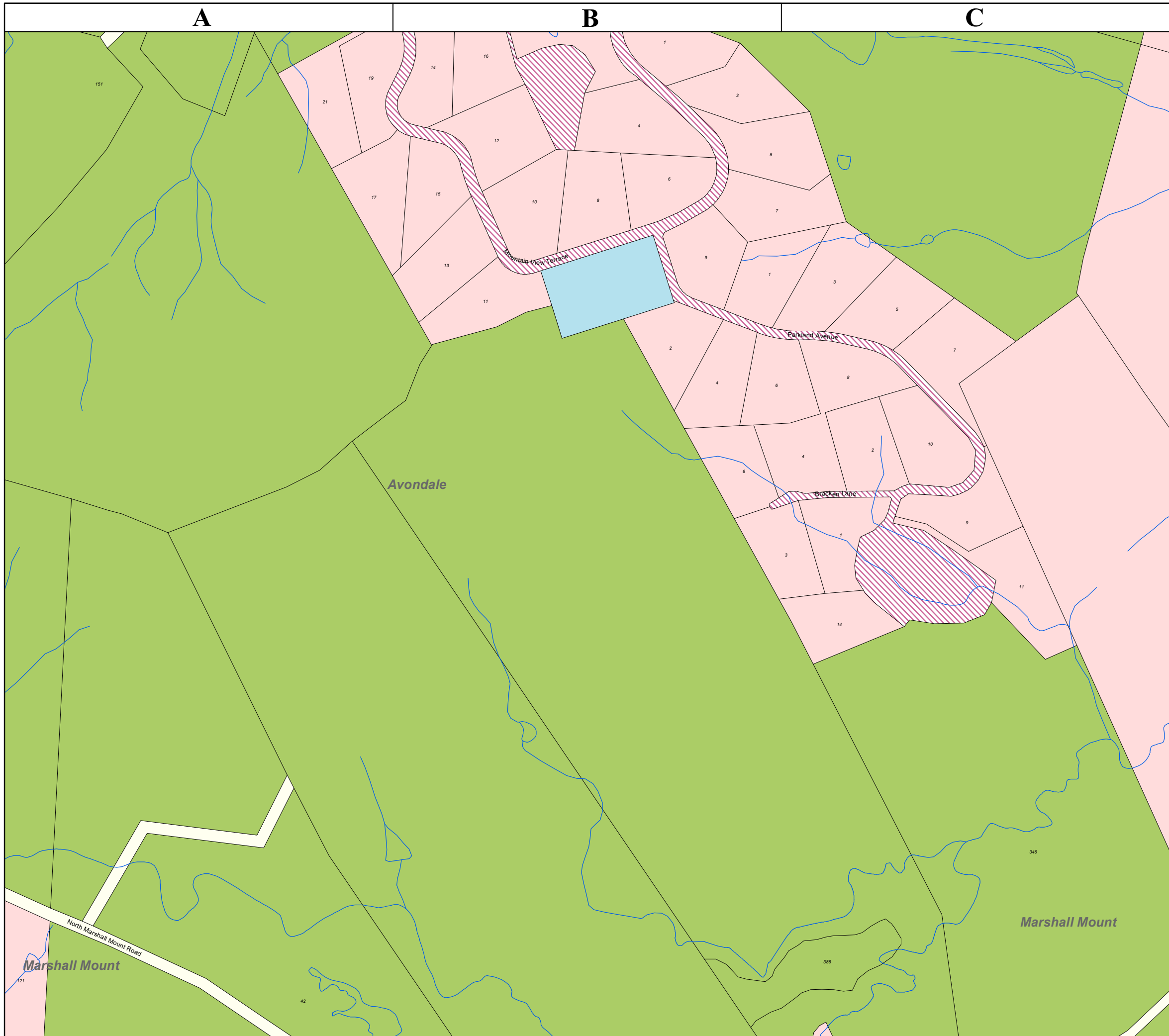
wollongong
city of innovation

9/04/2024

While every effort has been made to ensure the highest possible quality of data, no liability will be accepted for any inaccuracy of the information shown.

Copyright © Wollongong City Council, Mapping Services Section
GIS Ref: A3MapBookRatesEdition_2024.mxd





261

Key to adjoining maps


249	250	251
260	261	262
270	271	272

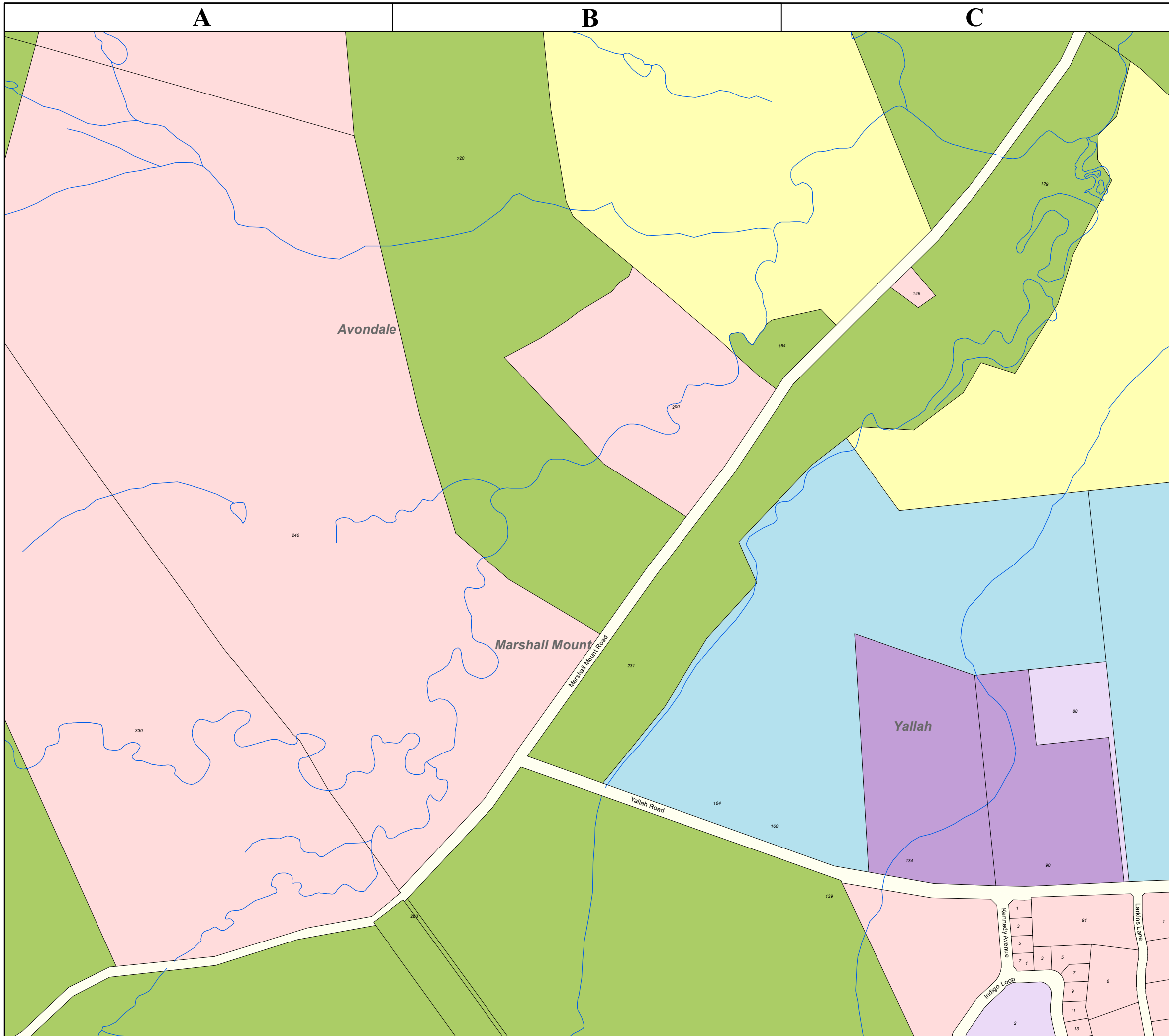
-  Strata Title
-  Non Rateable
-  Farmland
-  Mining
-  Residential
-  Business Ordinary
-  Business Commercial
-  3(C) Regional Business
-  Business Light Industrial
-  Business Heavy Industrial
-  Business Heavy I Activity 1
-  Mixed Development
-  Unavailable at time of print



wollongong
city of innovation
9/04/2024

While every effort has been made to ensure the highest possible quality of data, no liability will be accepted for any inaccuracy of the information shown.
Copyright © Wollongong City Council, Mapping Services Section
GIS Ref: A3MapBookRatesEdition_2024.mxd





262

Key to adjoining maps

250	251	252
261	262	263
271	272	273

- Strata Title
- Non Rateable
- Farmland
- Mining
- Residential
- Business Ordinary
- Business Commercial
- 3(C) Regional Business
- Business Light Industrial
- Business Heavy Industrial
- Business Heavy I Activity 1
- Mixed Development
- Unavailable at time of print




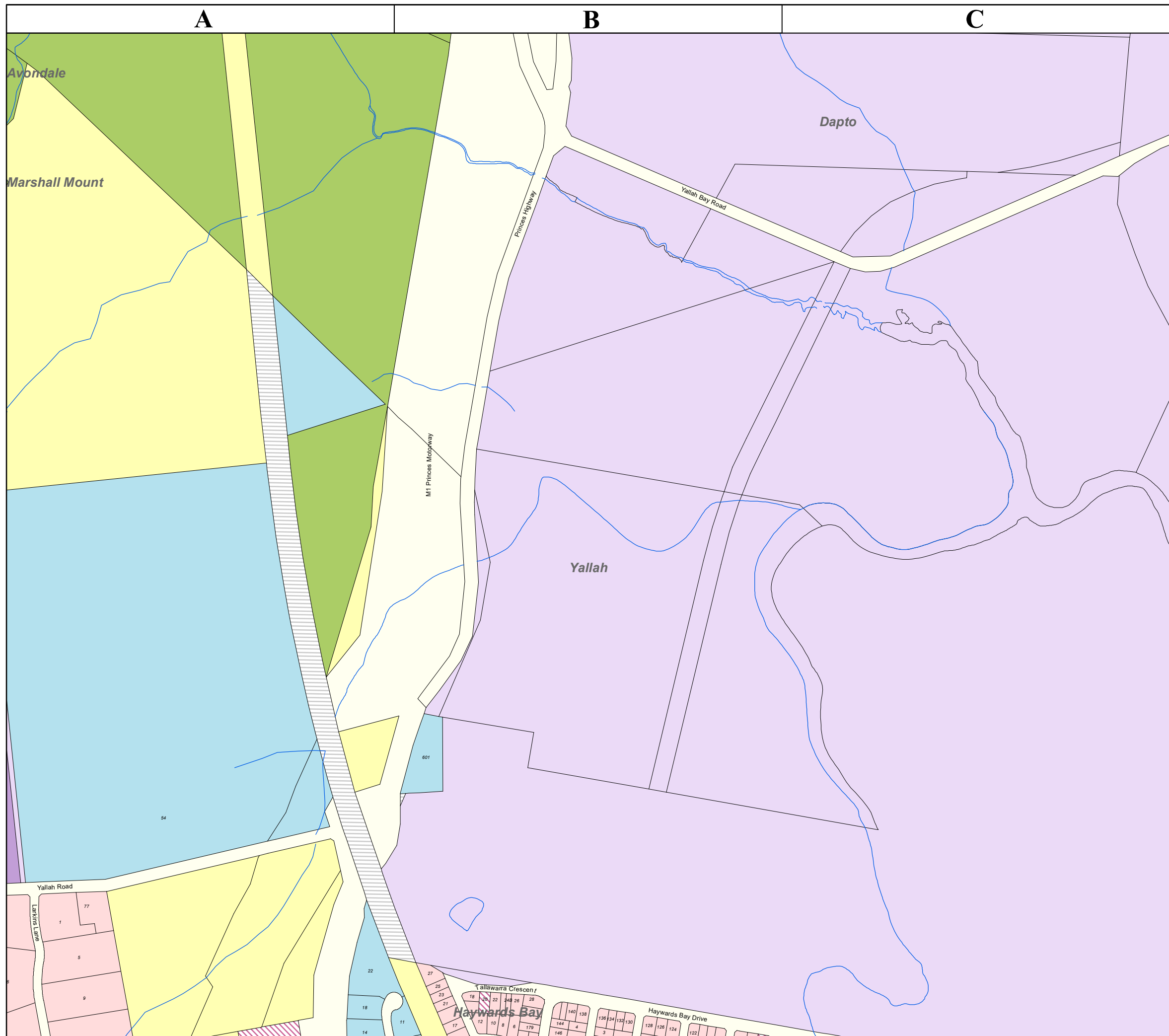
wollongong
city of innovation

9/04/2024

While every effort has been made to ensure the highest possible quality of data, no liability will be accepted for any inaccuracy of the information shown.

Copyright © Wollongong City Council, Mapping Services Section
GIS Ref: A3MapBookRatesEdition_2024.mxd





263

Key to adjoining maps

251	252	253
262	263	264
272	273	274

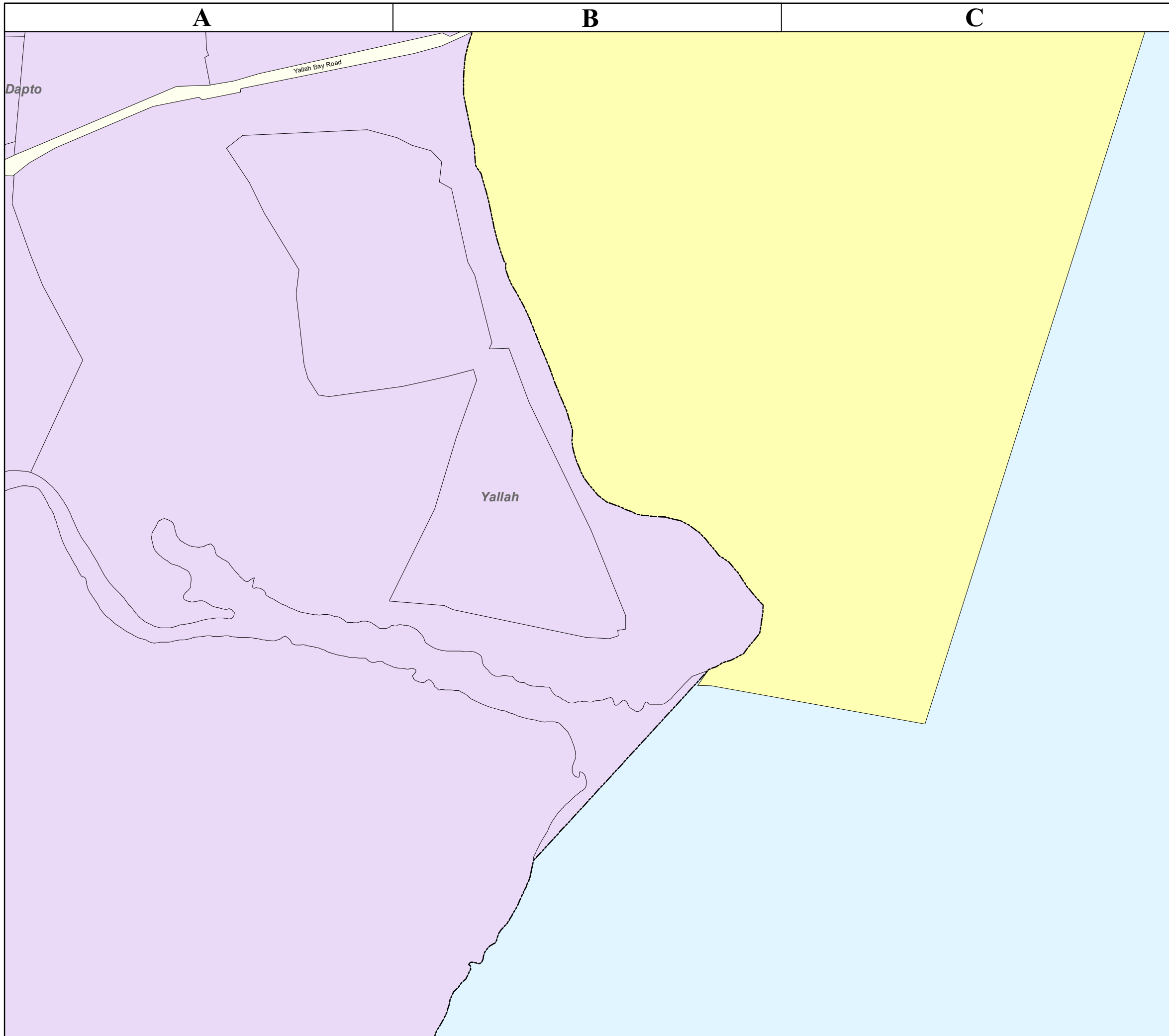
- Strata Title
- Non Rateable
- Farmland
- Mining
- Residential
- Business Ordinary
- Business Commercial
- 3(C) Regional Business
- Business Light Industrial
- Business Heavy Industrial
- Business Heavy I Activity 1
- Mixed Development
- Unavailable at time of print



wollongong
city of innovation
9/04/2024

While every effort has been made to ensure the highest possible quality of data, no liability will be accepted for any inaccuracy of the information shown.
Copyright © Wollongong City Council, Mapping Services Section
GIS Ref: A3MapBookRatesEdition_2024.mxd





264

Key to adjoining maps


252	253
263	264
273	274

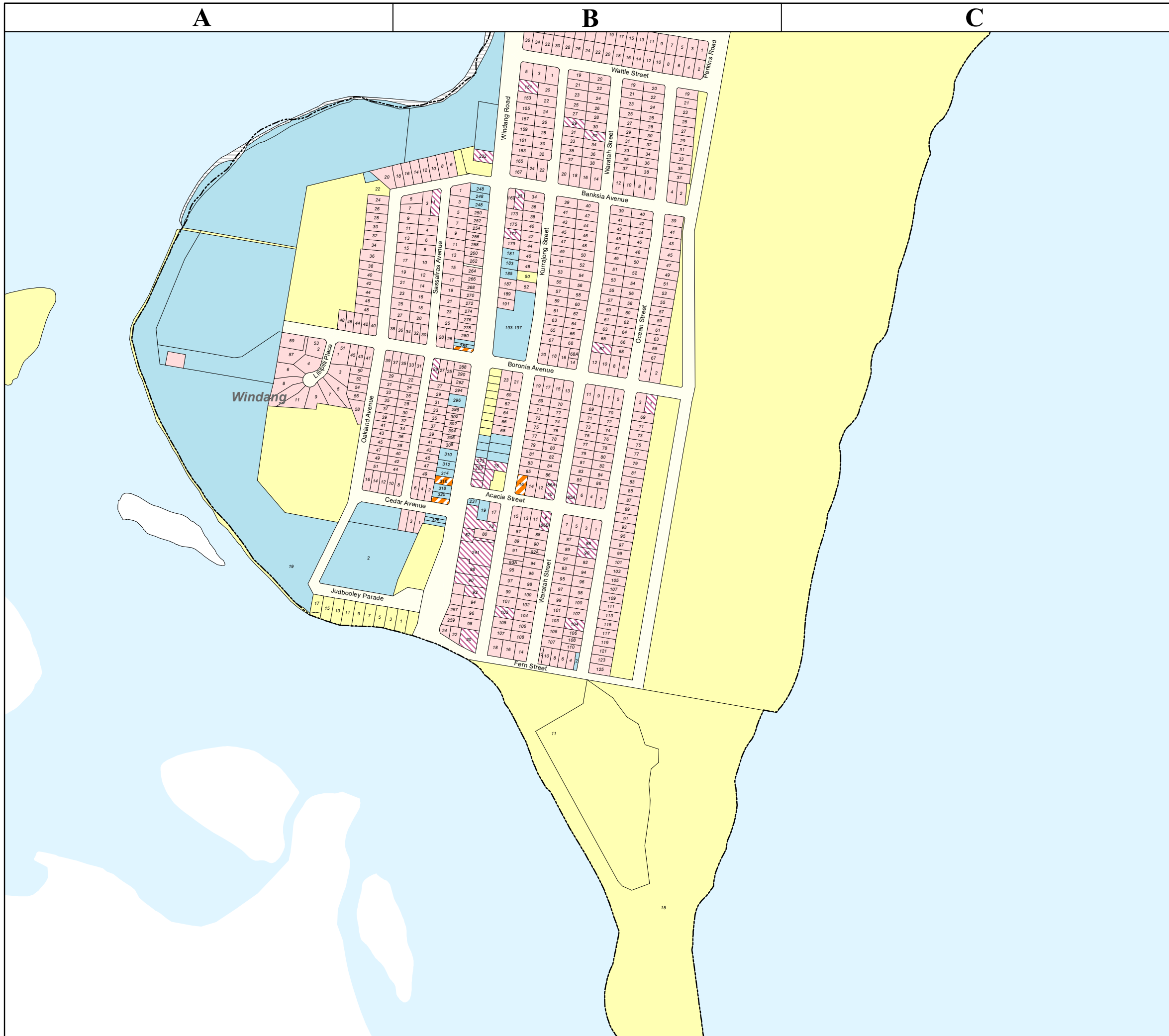
-  Strata Title
-  Non Rateable
-  Farmland
-  Mining
-  Residential
-  Business Ordinary
-  Business Commercial
-  3(C) Regional Business
-  Business Light Industrial
-  Business Heavy Industrial
-  Business Heavy I Activity 1
-  Mixed Development
-  Unavailable at time of print



wollongong
city of innovation
9/04/2024

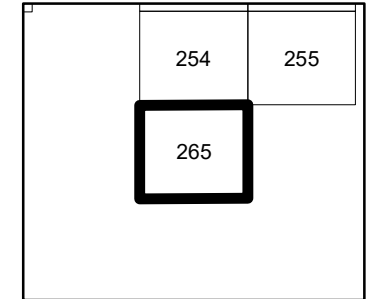
While every effort has been made to ensure the highest possible quality of data, no liability will be accepted for any inaccuracy of the information shown.
Copyright © Wollongong City Council, Mapping Services Section
GIS Ref: A3MapBookRatesEdition_2024.mxd





265

Key to adjoining maps



- Strata Title
- Non Rateable
- Farmland
- Mining
- Residential
- Business Ordinary
- Business Commercial
- 3(C) Regional Business
- Business Light Industrial
- Business Heavy Industrial
- Business Heavy I Activity 1
- Mixed Development
- Unavailable at time of print



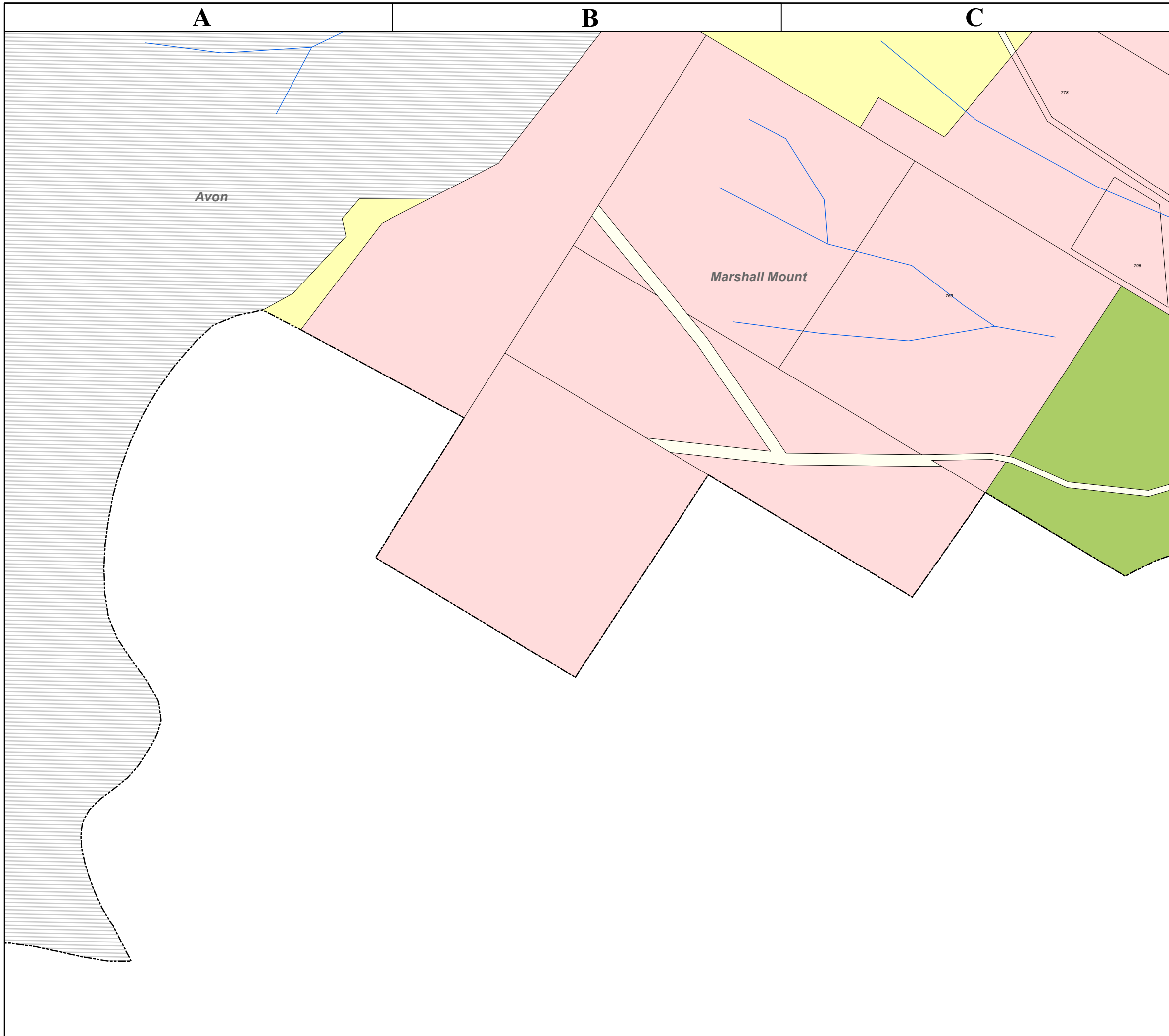
wollongong
city of innovation

9/04/2024

While every effort has been made to ensure the highest possible quality of data, no liability will be accepted for any inaccuracy of the information shown.

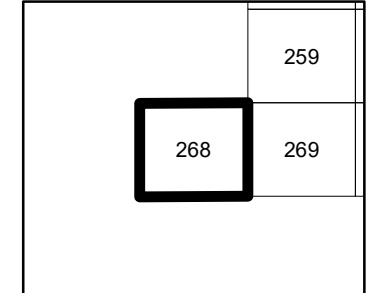
Copyright © Wollongong City Council, Mapping Services Section
GIS Ref: A3MapBookRatesEdition_2024.mxd





268

Key to adjoining maps



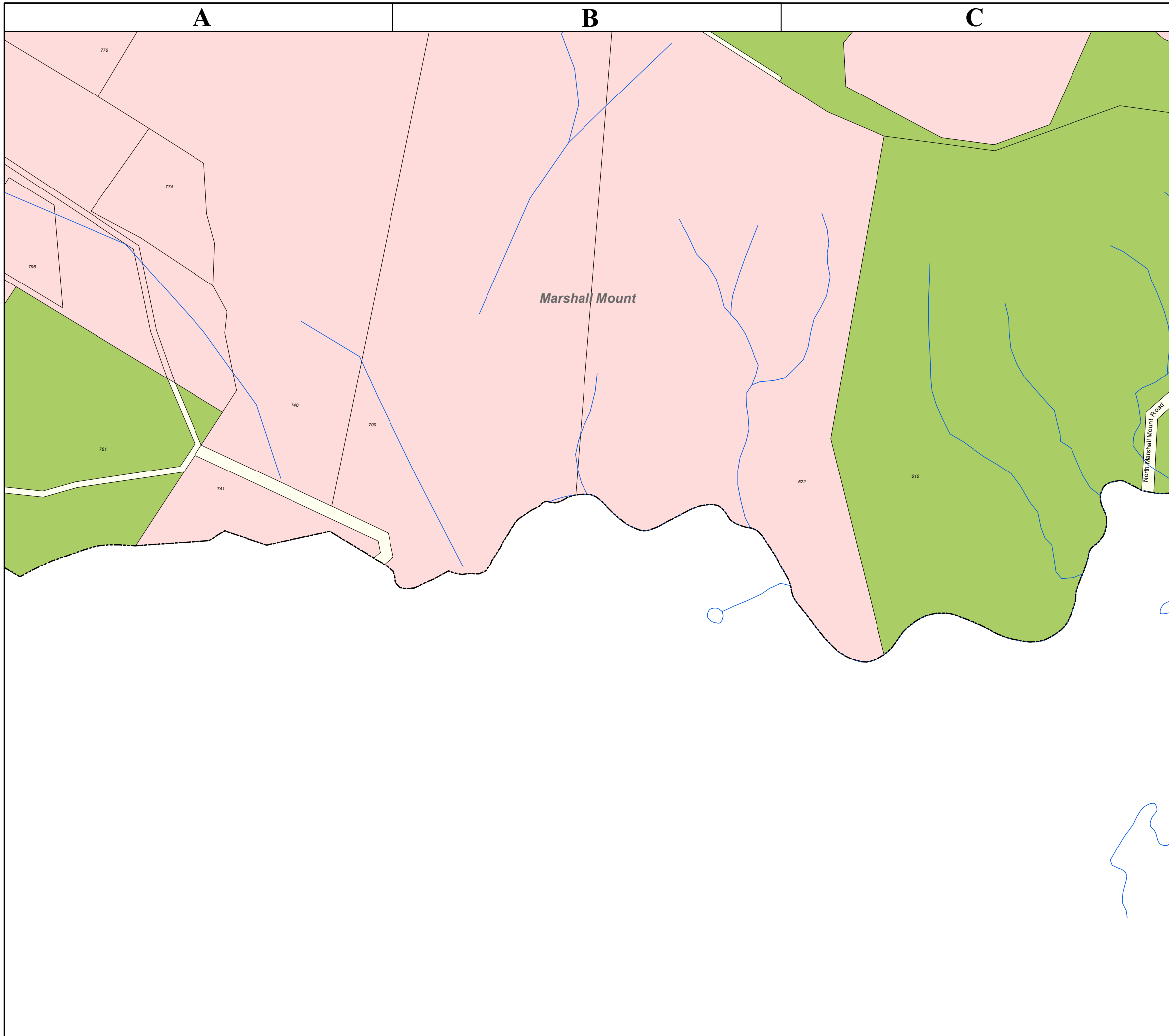
-  Strata Title
-  Non Rateable
-  Farmland
-  Mining
-  Residential
-  Business Ordinary
-  Business Commercial
-  3(C) Regional Business
-  Business Light Industrial
-  Business Heavy Industrial
-  Business Heavy I Activity 1
-  Mixed Development
-  Unavailable at time of print



wollongong
city of innovation
9/04/2024

While every effort has been made to ensure the highest possible quality of data, no liability will be accepted for any inaccuracy of the information shown.
Copyright © Wollongong City Council, Mapping Services Section
GIS Ref: A3MapBookRatesEdition_2024.mxd





269

Key to adjoining maps

	259	260
268	269	270


- Strata Title
- Non Rateable
- Farmland
- Mining
- Residential
- Business Ordinary
- Business Commercial
- 3(C) Regional Business
- Business Light Industrial
- Business Heavy Industrial
- Business Heavy I Activity 1
- Mixed Development
- Unavailable at time of print

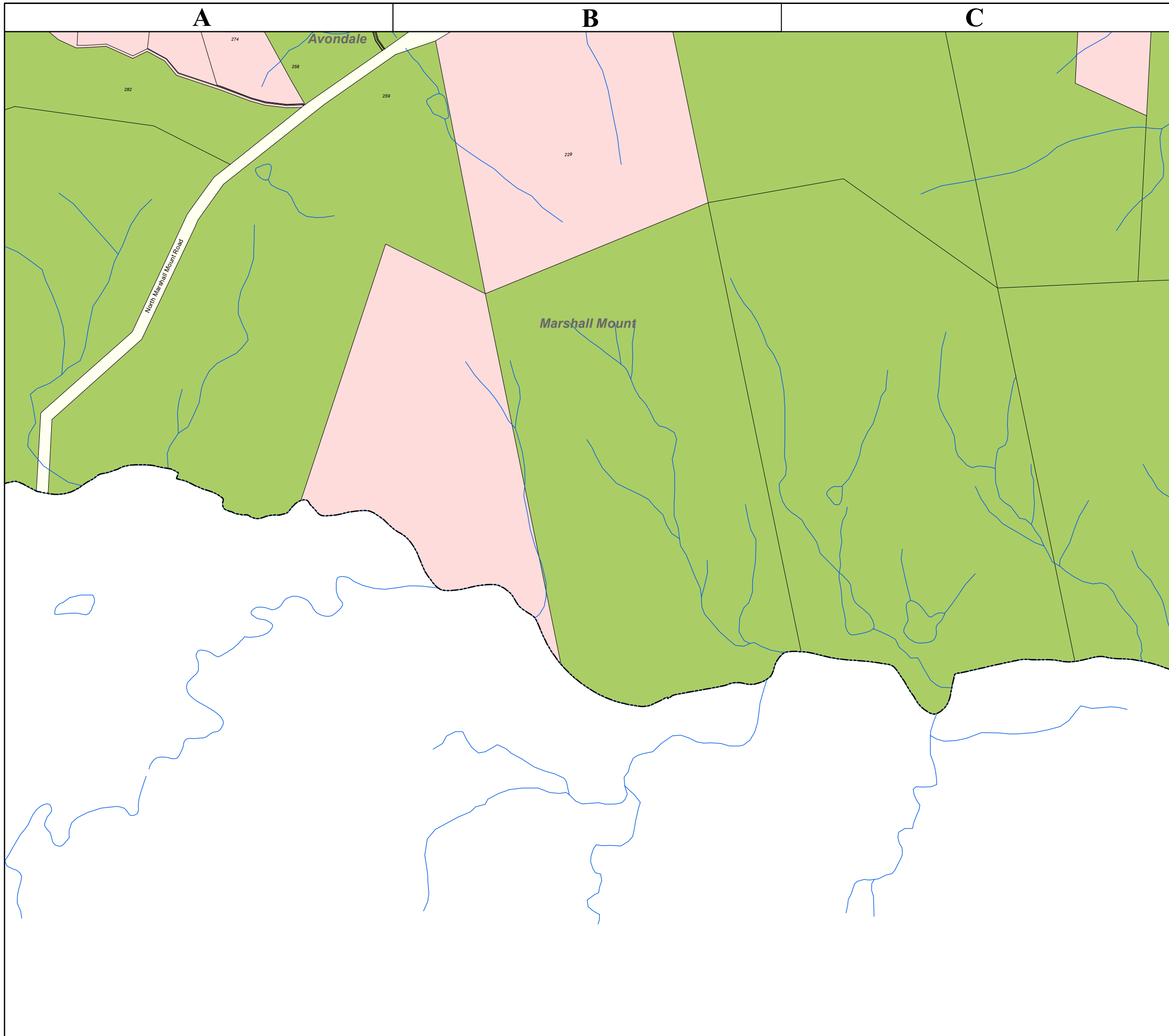


9/04/2024

While every effort has been made to ensure the highest possible quality of data, no liability will be accepted for any inaccuracy of the information shown.

Copyright © Wollongong City Council, Mapping Services Section
GIS Ref: A3MapBookRatesEdition_2024.mxd





270

Key to adjoining maps

259	260	261
269	270	271

- Strata Title
- Non Rateable
- Farmland
- Mining
- Residential
- Business Ordinary
- Business Commercial
- 3(C) Regional Business
- Business Light Industrial
- Business Heavy Industrial
- Business Heavy I Activity 1
- Mixed Development
- Unavailable at time of print




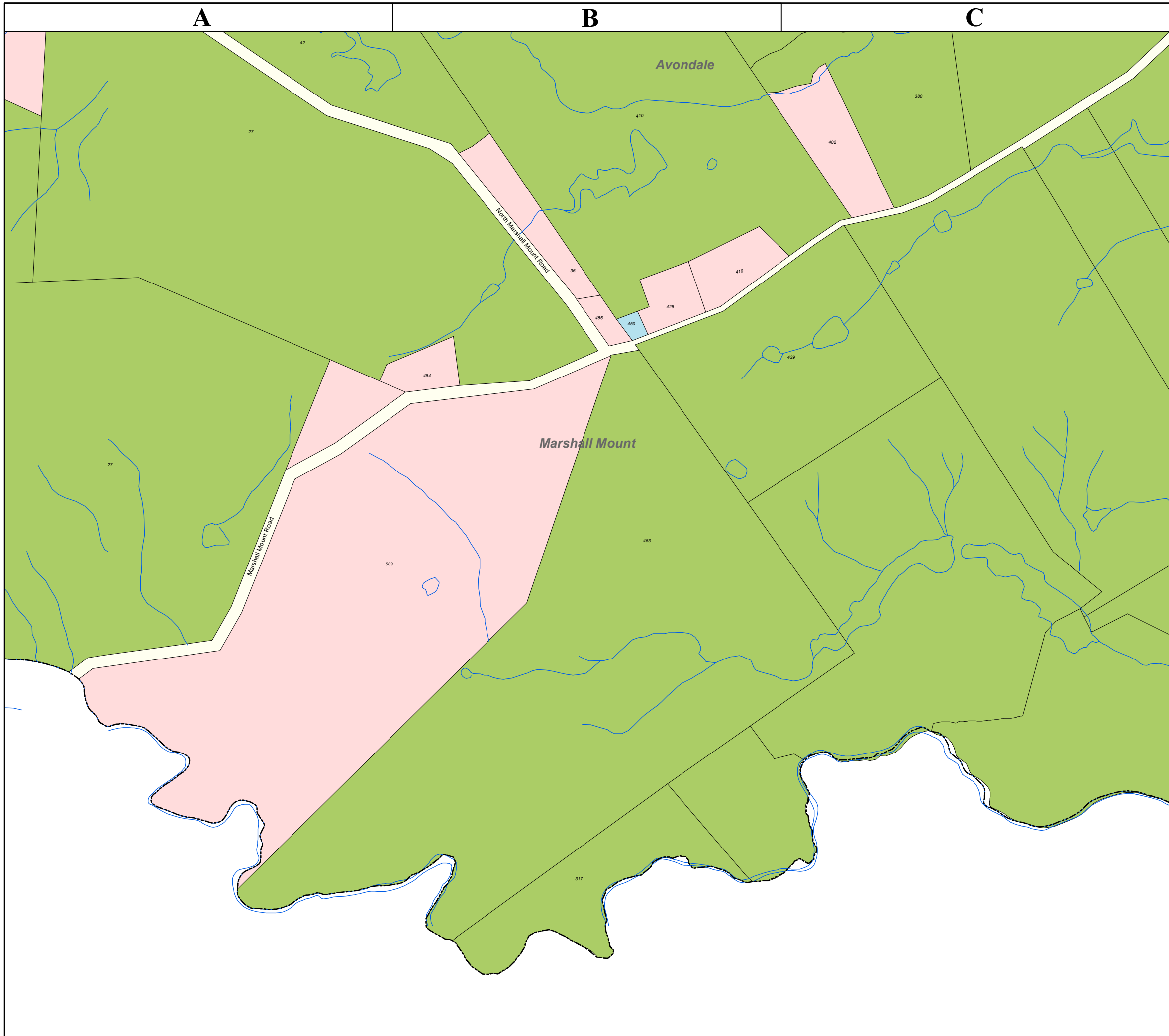
wollongong
city of innovation

9/04/2024

While every effort has been made to ensure the highest possible quality of data, no liability will be accepted for any inaccuracy of the information shown.

Copyright © Wollongong City Council, Mapping Services Section
GIS Ref: A3MapBookRatesEdition_2024.mxd





271

Key to adjoining maps

260	261	262
270	271	272


- Strata Title
- Non Rateable
- Farmland
- Mining
- Residential
- Business Ordinary
- Business Commercial
- 3(C) Regional Business
- Business Light Industrial
- Business Heavy Industrial
- Business Heavy I Activity 1
- Mixed Development
- Unavailable at time of print

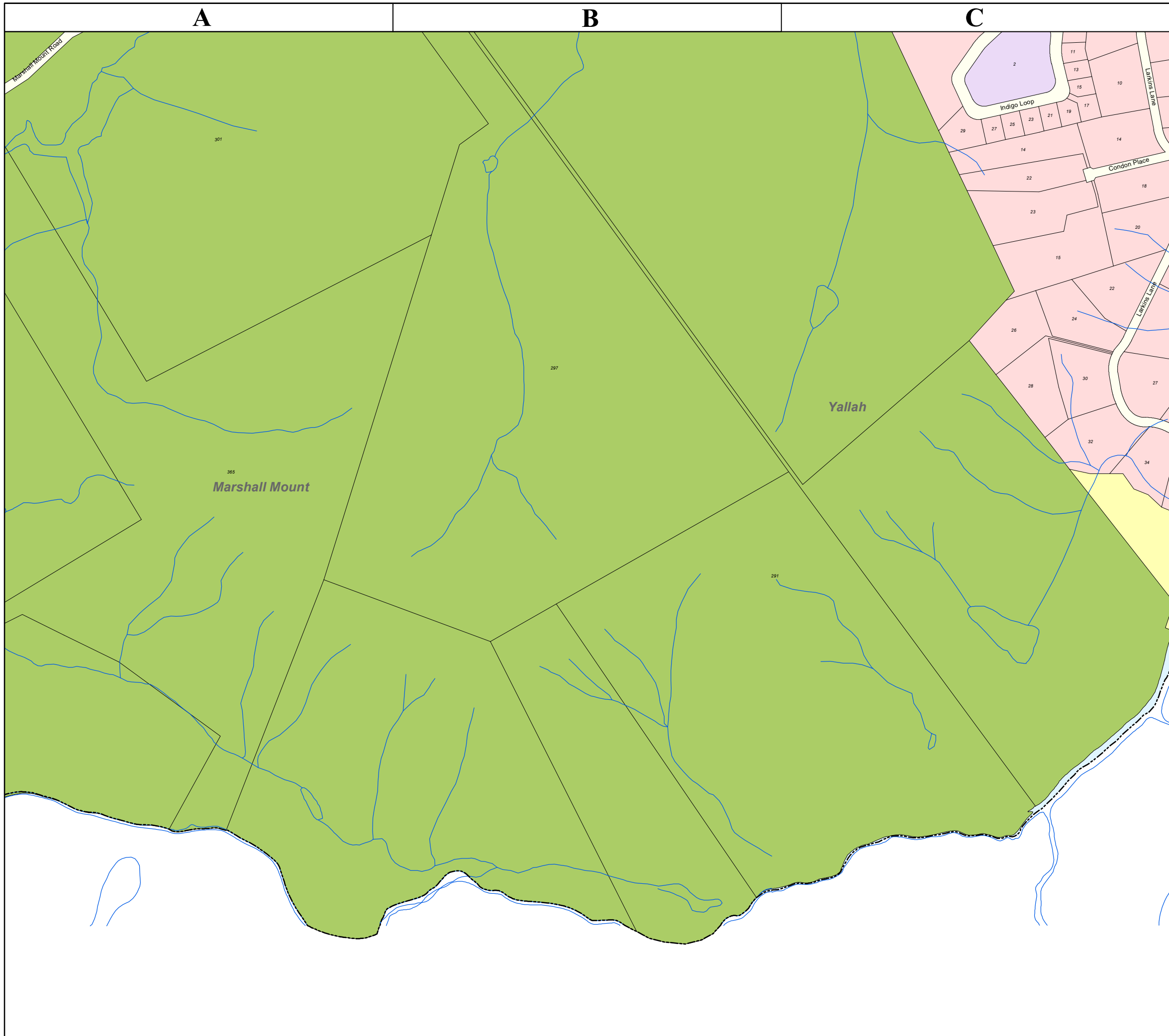


9/04/2024

While every effort has been made to ensure the highest possible quality of data, no liability will be accepted for any inaccuracy of the information shown.

Copyright © Wollongong City Council, Mapping Services Section
GIS Ref: A3MapBookRatesEdition_2024.mxd





272

Key to adjoining maps


261	262	263
271	272	273

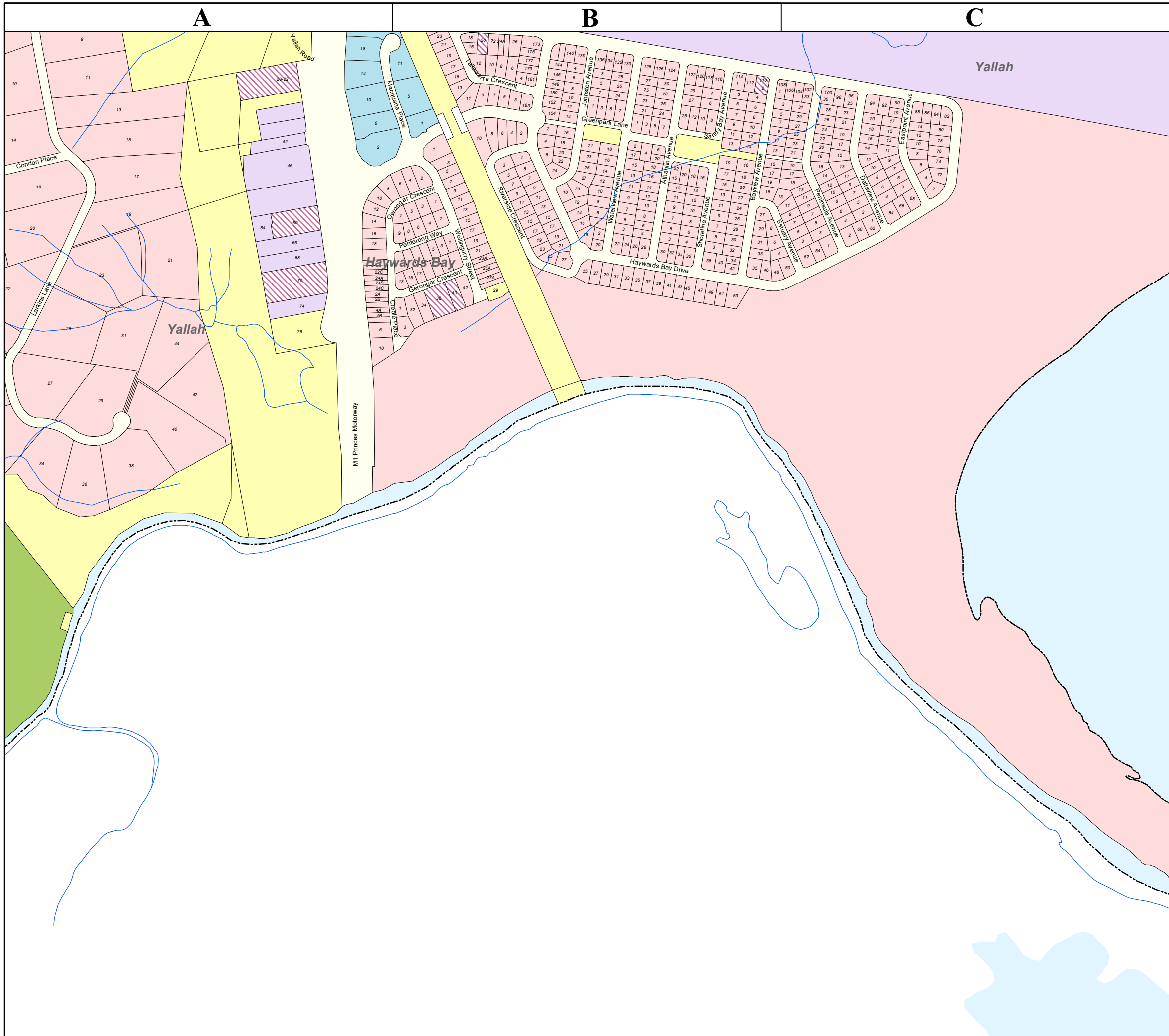
- Strata Title
- Non Rateable
- Farmland
- Mining
- Residential
- Business Ordinary
- Business Commercial
- 3(C) Regional Business
- Business Light Industrial
- Business Heavy Industrial
- Business Heavy I Activity 1
- Mixed Development
- Unavailable at time of print



wollongong
city of innovation
9/04/2024

While every effort has been made to ensure the highest possible quality of data, no liability will be accepted for any inaccuracy of the information shown.
Copyright © Wollongong City Council, Mapping Services Section
GIS Ref: A3MapBookRatesEdition_2024.mxd





273

Key to adjoining maps

262	263	264
272	273	274

- Strata Title
- Non Rateable
- Farmland
- Mining
- Residential
- Business Ordinary
- Business Commercial
- 3(C) Regional Business
- Business Light Industrial
- Business Heavy Industrial
- Business Heavy I Activity 1
- Mixed Development
- Unavailable at time of print



wollongong

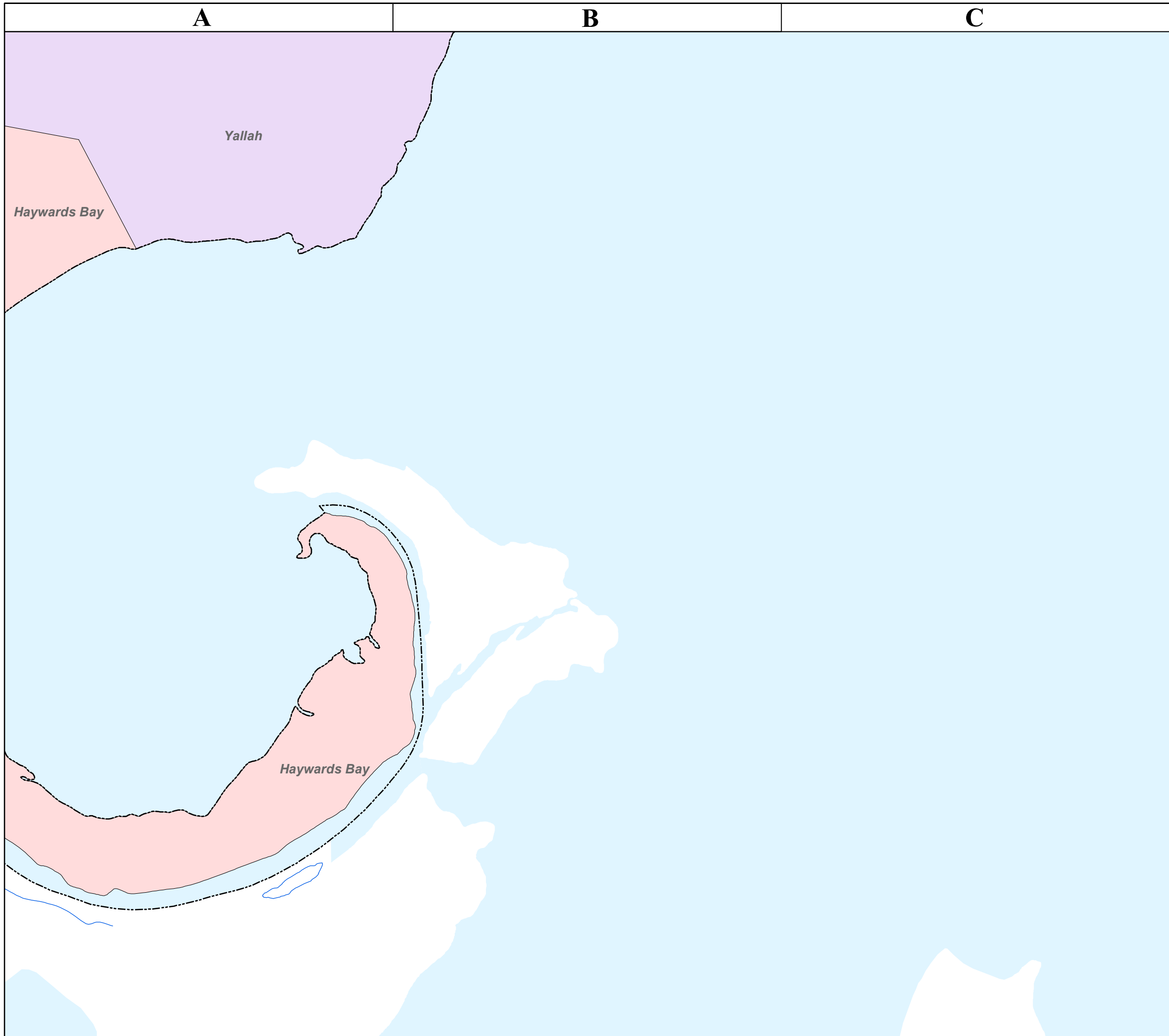
city of innovation

9/04/2024

While every effort has been made to ensure the highest possible quality of data, no liability will be accepted for any inaccuracy of the information shown.

Copyright © Wollongong City Council, Mapping Services Section
GIS Ref: A3MapBookRatesEdition_2024.mxd





274

Key to adjoining maps

263	264
273	274

1

2

3

-  Strata Title
-  Non Rateable
-  Farmland
-  Mining
-  Residential
-  Business Ordinary
-  Business Commercial
-  3(C) Regional Business
-  Business Light Industrial
-  Business Heavy Industrial
-  Business Heavy I Activity 1
-  Mixed Development
-  Unavailable at time of print



9/04/2024

While every effort has been made to ensure the highest possible quality of data, no liability will be accepted for any inaccuracy of the information shown.

Copyright © Wollongong City Council, Mapping Services Section
GIS Ref: A3MapBookRatesEdition_2024.mxd

