

Wollongong City Council

A3 Map Book Series

Rating Category Series

This map series is published by the Spatial team in the Information Management & Technology Division.

The series covers most of the Wollongong LGA, subject to data availability. For production purposes, the maps are assembled at 1:6200.

Individual update sheets may be purchased through the Spatial Team at any time.

NOTE: The processes involved in generating this product have been fully automated and as a result, some information may be omitted or poorly presented. Where possible, the database is being amended to improve the final presentation.

Cadastral boundaries shown are the legal representation, not the physical.

The recording of Rating Categories has been compiled from Council's Rates Register. However, no guarantee can be given that the Rating Categories are completely accurate and encuiries about Rating Categories should be directed to Councils Finance Division.

No liability will be accepted for any inaccuracy in the information depicted.

If you wish to make any comments, or receive further information, please contact Council's Spatial team on:
Phone: (02) 4227 7111
Email: mservices@wollongong.nsw.gov.au

N W E S

wollongong
city of innovation

GIS Ref: RatingCategoryMapBook_proj

While every effort has been made to ensure the highest possible quality of data, no liability will be accepted for any inaccuracy of the information shown. Copyright (c) Wollongong City Council, Mapping Services Section.

A B C

1

2

3

Woronora Dam

Woronora Road

Princes Highway

Helensburgh

Cawley Road

9

Key to adjoining maps

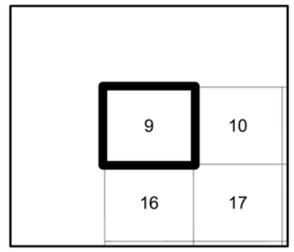

- Non Rateable
- Strata Title
- Multiple Rate Types
- Farmland
- Mining
- Residential
- Business Ordinary
- Business Commercial
- 3(C) Regional Business
- Business Light Industrial
- Business Heavy Industrial
- Business Heavy I Activity 1
- Unavailable at time of print
- Other Local Government Area

Note: Rating Categories are as at April 2025

N
W E
S

wollongong
city of innovation

1/04/2025

While every effort has been made to ensure the highest possible quality of data, no liability will be accepted for any inaccuracy of the information shown.
Copyright © Wollongong City Council, Mapping Services Section

GIS Ref: RatingCategoryMapBook_proj

0 50 100 200 300
Meters

10

A | B | C

1 | 2 | 3

SUTHERLAND LGA

Woronora Dam

Princes Highway

Lilyvale

Helensburgh

Princes Highway

M1 Princes Motorway

Key to adjoining maps

9	10	11
16	17	18

- Non Rateable
- Strata Title
- Multiple Rate Types
- Farmland
- Mining
- Residential
- Business Ordinary
- Business Commercial
- 3(C) Regional Business
- Business Light Industrial
- Business Heavy Industrial
- Business Heavy I Activity 1
- Unavailable at time of print
- Other Local Government Area

Note: Rating Categories are as at April 2025

N
W E
S

wollongong
city of innovation

1/04/2025

While every effort has been made to ensure the highest possible quality of data, no liability will be accepted for any inaccuracy of the information shown.
Copyright © Wollongong City Council, Mapping Services Section

GIS Ref: RatingCategoryMapBook_proj

0 50 100 200 300
Meters

A B C

1

2

3

SUTHERLAND LGA

Lilyvale

11

Key to adjoining maps

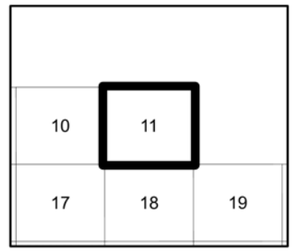

- Non Rateable
- Strata Title
- Multiple Rate Types
- Farmland
- Mining
- Residential
- Business Ordinary
- Business Commercial
- 3(C) Regional Business
- Business Light Industrial
- Business Heavy Industrial
- Business Heavy I Activity 1
- Unavailable at time of print
- Other Local Government Area

Note: Rating Categories are as at April 2025

N
W E
S

wollongong
city of innovation

1/04/2025

While every effort has been made to ensure the highest possible quality of data, no liability will be accepted for any inaccuracy of the information shown.
Copyright © Wollongong City Council, Mapping Services Section

GIS Ref: RatingCategoryMapBook_proj

0 50 100 200 300
Meters

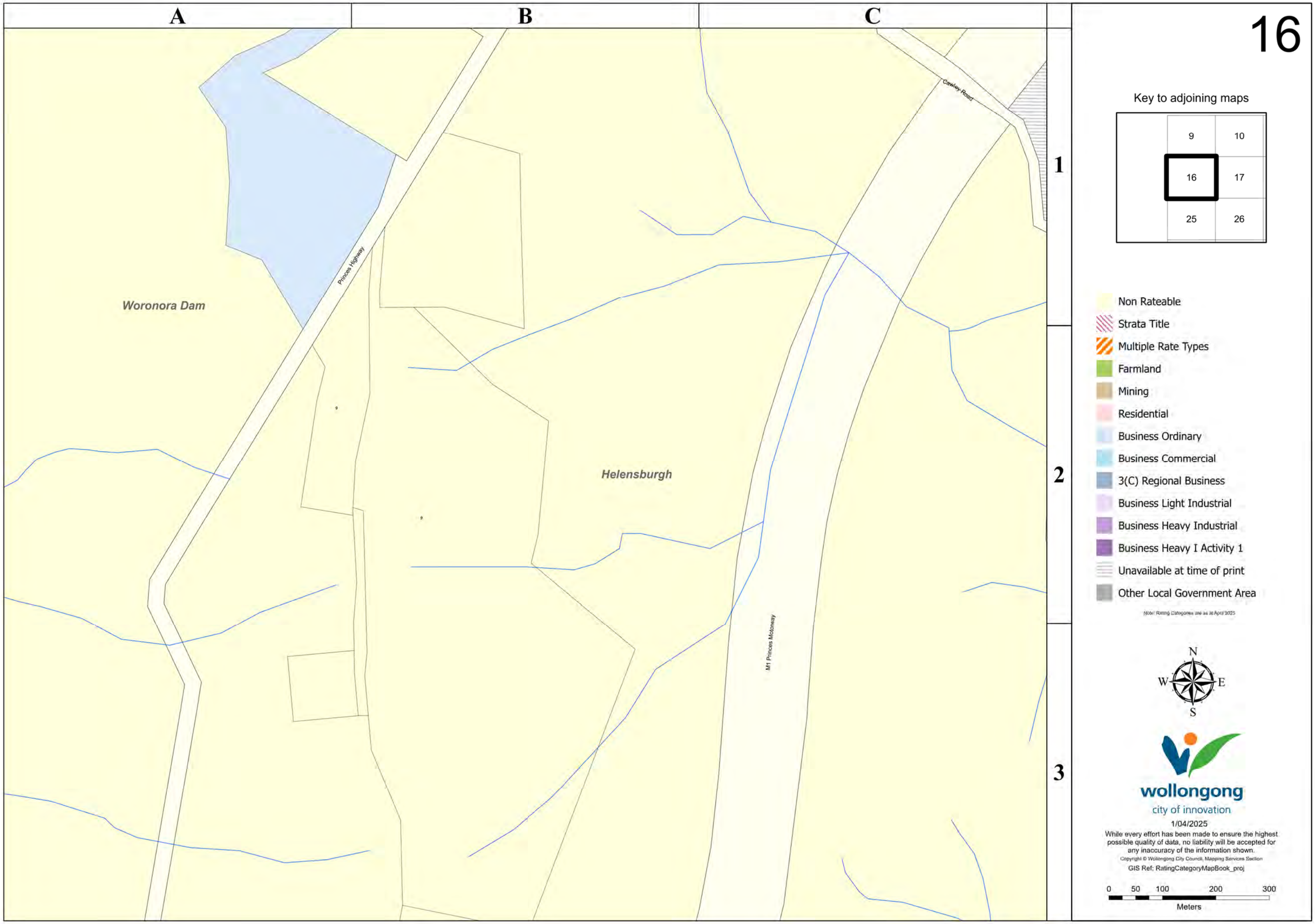

A
B
C
1
2
3
16
Key to adjoining maps
9
10
16
17
25
26
Woronora Dam
Helensburgh
Princes Highway
Cawley Road
M1 Princes Motorway
Non Rateable
Strata Title
Multiple Rate Types
Farmland
Mining
Residential
Business Ordinary
Business Commercial
3(C) Regional Business
Business Light Industrial
Business Heavy Industrial
Business Heavy I Activity 1
Unavailable at time of print
Other Local Government Area
Note: Rating Categories are as at April 2025
N
W
E
S
wollongong
city of innovation
1/04/2025
While every effort has been made to ensure the highest possible quality of data, no liability will be accepted for any inaccuracy of the information shown.
Copyright © Wollongong City Council, Mapping Services Section
GIS Ref: RatingCategoryMapBook_proj
0
50
100
200
300
Meters

17

A | B | C

1 | 2 | 3

Lilyvale

Helensburgh

Cawley Road

Cawley Road

Wilsons Creek Road

DP 755233

47

Key to adjoining maps

9	10	11
16	17	18
25	26	27

- Non Rateable
- Strata Title
- Multiple Rate Types
- Farmland
- Mining
- Residential
- Business Ordinary
- Business Commercial
- 3(C) Regional Business
- Business Light Industrial
- Business Heavy Industrial
- Business Heavy I Activity 1
- Unavailable at time of print
- Other Local Government Area

Note: Rating Categories are as at April 2025

N W E S

wollongong
city of innovation

1/04/2025

While every effort has been made to ensure the highest possible quality of data, no liability will be accepted for any inaccuracy of the information shown.
Copyright © Wollongong City Council, Mapping Services Section

GIS Ref: RatingCategoryMapBook_proj

0 50 100 200 300
Meters

18

A B C

1 2 3

SUTHERLAND LGA

Lilyvale

Helensburgh

Lady Wakehurst Drive

Key to adjoining maps

10	11	
17	18	19
26	27	28

- Non Rateable
- Strata Title
- Multiple Rate Types
- Farmland
- Mining
- Residential
- Business Ordinary
- Business Commercial
- 3(C) Regional Business
- Business Light Industrial
- Business Heavy Industrial
- Business Heavy I Activity 1
- Unavailable at time of print
- Other Local Government Area

Note: Rating Categories are as at April 2025

N W E S

wollongong
city of innovation

1/04/2025

While every effort has been made to ensure the highest possible quality of data, no liability will be accepted for any inaccuracy of the information shown.
Copyright © Wollongong City Council, Mapping Services Section

GIS Ref: RatingCategoryMapBook_proj

0 50 100 200 300
Meters

A B C

1 2 3

SUTHERLAND LGA

Palona

Lilyvale

Lady Wakehurst Drive

19

Key to adjoining maps

11		
18	19	20
27	28	29

- Non Rateable
- Strata Title
- Multiple Rate Types
- Farmland
- Mining
- Residential
- Business Ordinary
- Business Commercial
- 3(C) Regional Business
- Business Light Industrial
- Business Heavy Industrial
- Business Heavy I Activity 1
- Unavailable at time of print
- Other Local Government Area

Note: Rating Categories are as at April 2025

N W E S

wollongong
city of innovation

1/04/2025

While every effort has been made to ensure the highest possible quality of data, no liability will be accepted for any inaccuracy of the information shown.
Copyright © Wollongong City Council, Mapping Services Section

GIS Ref: RatingCategoryMapBook_proj

0 50 100 200 300
Meters

A B C

1 2 3

Palona

SUTHERLAND LGA

Garie

Lilyvale

20

Key to adjoining maps

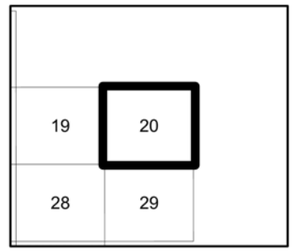

- Non Rateable
- Strata Title
- Multiple Rate Types
- Farmland
- Mining
- Residential
- Business Ordinary
- Business Commercial
- 3(C) Regional Business
- Business Light Industrial
- Business Heavy Industrial
- Business Heavy I Activity 1
- Unavailable at time of print
- Other Local Government Area

Note: Rating Categories are as at April 2025

N
W E
S

wollongong
city of innovation

1/04/2025

While every effort has been made to ensure the highest possible quality of data, no liability will be accepted for any inaccuracy of the information shown.
Copyright © Wollongong City Council, Mapping Services Section

GIS Ref: RatingCategoryMapBook_proj

0 50 100 200 300
Meters

25

A | B | C

1 | 2 | 3

Helensburgh

Woronora Dam

Princes Highway

M1 Princes Motorway

Laurina Avenue

Blackwell Street

Park Avenue

Robertson Street

Key to adjoining maps

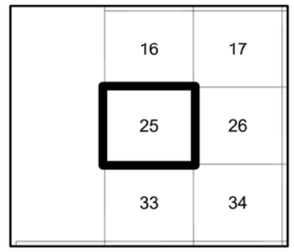

- Non Rateable
- Strata Title
- Multiple Rate Types
- Farmland
- Mining
- Residential
- Business Ordinary
- Business Commercial
- 3(C) Regional Business
- Business Light Industrial
- Business Heavy Industrial
- Business Heavy I Activity 1
- Unavailable at time of print
- Other Local Government Area

Note: Rating Categories are as at April 2025

N
W E
S

wollongong
city of innovation

1/04/2025

While every effort has been made to ensure the highest possible quality of data, no liability will be accepted for any inaccuracy of the information shown.
Copyright © Wollongong City Council, Mapping Services Section

GIS Ref: RatingCategoryMapBook_proj

0 50 100 200 300
Meters

26

A | B | C

1 | 2 | 3

Key to adjoining maps

16	17	18
25	26	27
33	34	35

- Non Rateable
- Strata Title
- Multiple Rate Types
- Farmland
- Mining
- Residential
- Business Ordinary
- Business Commercial
- 3(C) Regional Business
- Business Light Industrial
- Business Heavy Industrial
- Business Heavy I Activity 1
- Unavailable at time of print
- Other Local Government Area

Note: Rating Categories are as at April 2025

N W E S

wollongong
city of innovation

1/04/2025

While every effort has been made to ensure the highest possible quality of data, no liability will be accepted for any inaccuracy of the information shown.
Copyright © Wollongong City Council, Mapping Services Section

GIS Ref: RatingCategoryMapBook_proj

0 50 100 200 300
Meters

Lilyvale
Helensburgh
Lilyvale
Wilsons Creek Road
Gardiner Place
Nixon Place
The Ridge
Tunnel Road
Foster Street
Old Station Road
Camp Creek Lane
Halls Road
Old Farm Road
Vera Street
Postmans Track
The Crescent
Maldsbone Street
Fletcher Street
Junction Street
Lukin Street
High Street
Sutherland Street
Parkes Street
Mcmillan Street
Robertson Street
Hume Drive

A B C

1 2 3

Helensburgh

Lilyvale

Lady Wakehurst Drive

608

27

Key to adjoining maps

17	18	19
26	27	28
34	35	36

- Non Rateable
- Strata Title
- Multiple Rate Types
- Farmland
- Mining
- Residential
- Business Ordinary
- Business Commercial
- 3(C) Regional Business
- Business Light Industrial
- Business Heavy Industrial
- Business Heavy I Activity 1
- Unavailable at time of print
- Other Local Government Area

Note: Rating Categories are as at April 2025

N W E S

wollongong
city of innovation

1/04/2025

While every effort has been made to ensure the highest possible quality of data, no liability will be accepted for any inaccuracy of the information shown.
Copyright © Wollongong City Council, Mapping Services Section

GIS Ref: RatingCategoryMapBook_proj

0 50 100 200 300
Meters

A B C

1

2

3

840

Lady Wakehurst Drive

Lilyvale

28

Key to adjoining maps

18	19	20
27	28	29
35	36	

- Non Rateable
- Strata Title
- Multiple Rate Types
- Farmland
- Mining
- Residential
- Business Ordinary
- Business Commercial
- 3(C) Regional Business
- Business Light Industrial
- Business Heavy Industrial
- Business Heavy I Activity 1
- Unavailable at time of print
- Other Local Government Area

Note: Rating Categories are as at April 2025

N

W E

S

wollongong
city of innovation

1/04/2025

While every effort has been made to ensure the highest possible quality of data, no liability will be accepted for any inaccuracy of the information shown.
Copyright © Wollongong City Council, Mapping Services Section

GIS Ref: RatingCategoryMapBook_proj

0 50 100 200 300

Meters

29

A | B | C

1 | 2 | 3

Garie

Lilyvale

Key to adjoining maps

	19	20
	28	29
	36	

- Non Rateable
- Strata Title
- Multiple Rate Types
- Farmland
- Mining
- Residential
- Business Ordinary
- Business Commercial
- 3(C) Regional Business
- Business Light Industrial
- Business Heavy Industrial
- Business Heavy I Activity 1
- Unavailable at time of print
- Other Local Government Area

Note: Rating Categories are as at April 2025

N
W E
S

wollongong
city of innovation

1/04/2025

While every effort has been made to ensure the highest possible quality of data, no liability will be accepted for any inaccuracy of the information shown.
Copyright © Wollongong City Council, Mapping Services Section

GIS Ref: RatingCategoryMapBook_proj

0 50 100 200 300
Meters

33

A | B | C

1 | 2 | 3

Princes Highway
Saligna Place
Excelsa Avenue
Laurina Avenue
Elata Place
Park Avenue
Boomerang Street
Waratah Street
Cowper Street
Cowper Lane
Hume Drive
Short Street
Bush Pea Lane
Cypress Lane
Scotland Lane
Sawan Street
Olga Street
Horan Street
Alma Road
Lilyvale Street
Burnett Lane
Hay Street
Stuart Street
Walker Street
Walker Lane
Heathcote Street
Whitty Road
Wiltona Place
Collins Street
Vardy Court
Regent Road
Parkes Street
Chadwick Grove
Chippendale Place
Kinnellison Place
Burge Lane
Undola Road
Bulgo Road
Stork Place
Frances Street
Old Quarry Circuit
Otford Road
Wilson Street
Handley Street
Boswell Street
McLerie Street
Tabratong Road
Merrigong Place
Floyd Place
Cemetery Road
Frew Avenue
Old Illawarra Road
M1 Princes Motorway
Woronora Dam
Helensburgh

Key to adjoining maps

	25	26
	33	34
40	41	42

- Non Rateable
- Strata Title
- Multiple Rate Types
- Farmland
- Mining
- Residential
- Business Ordinary
- Business Commercial
- 3(C) Regional Business
- Business Light Industrial
- Business Heavy Industrial
- Business Heavy I Activity 1
- Unavailable at time of print
- Other Local Government Area

Note: Rating Categories are as at April 2025

N
W E
S

wollongong
city of innovation

1/04/2025

While every effort has been made to ensure the highest possible quality of data, no liability will be accepted for any inaccuracy of the information shown.
Copyright © Wollongong City Council, Mapping Services Section

GIS Ref: RatingCategoryMapBook_proj

0 50 100 200 300
Meters

34

A B C

1 2 3

Helensburgh

Lilyvale

Otford

Cowper Street
Cowper Lane
Fenwick Place
Parkes Street
Harper Street
Harper Lane
Hume Drive
Oxley Place
Short Street
Whitty Road
Undola Road
Koornong Road
Shahkoon Drive
Lilyvale Road
Werrong Road
Floyd Place
Otford Road

Key to adjoining maps

25	26	27
33	34	35
41	42	43

- Non Rateable
- Strata Title
- Multiple Rate Types
- Farmland
- Mining
- Residential
- Business Ordinary
- Business Commercial
- 3(C) Regional Business
- Business Light Industrial
- Business Heavy Industrial
- Business Heavy I Activity 1
- Unavailable at time of print
- Other Local Government Area

Note: Rating Categories are as at April 2025

N
W E
S

wollongong
city of innovation

1/04/2025

While every effort has been made to ensure the highest possible quality of data, no liability will be accepted for any inaccuracy of the information shown.
Copyright © Wollongong City Council, Mapping Services Section

GIS Ref: RatingCategoryMapBook_proj

0 50 100 200 300
Meters

35

A | B | C

1 | 2 | 3

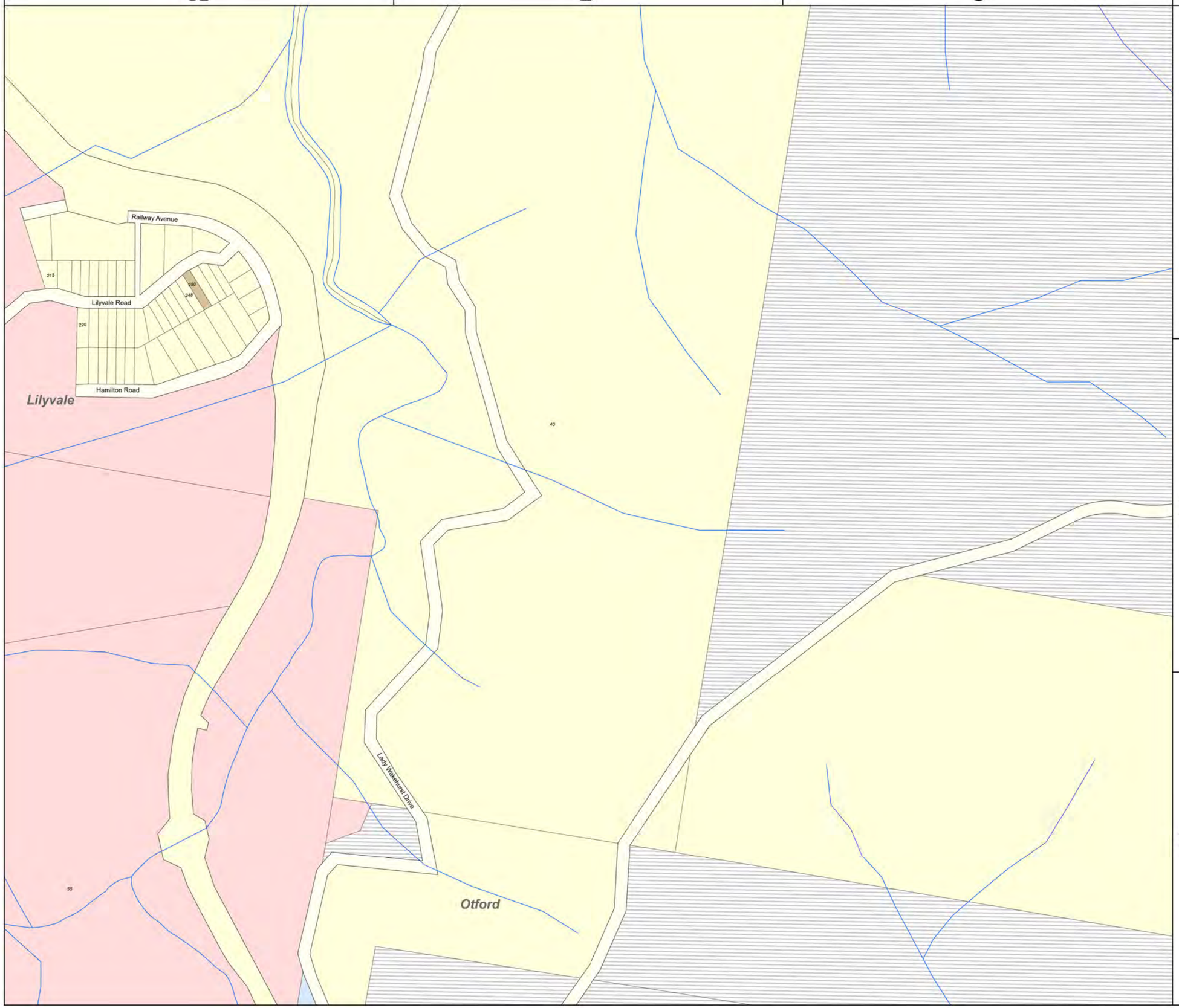

Key to adjoining maps

26	27	28
34	35	36
42	43	

- Non Rateable
- Strata Title
- Multiple Rate Types
- Farmland
- Mining
- Residential
- Business Ordinary
- Business Commercial
- 3(C) Regional Business
- Business Light Industrial
- Business Heavy Industrial
- Business Heavy I Activity 1
- Unavailable at time of print
- Other Local Government Area

Note: Rating Categories are as at April 2025

N
W E
S

wollongong
city of innovation

1/04/2025

While every effort has been made to ensure the highest possible quality of data, no liability will be accepted for any inaccuracy of the information shown.
Copyright © Wollongong City Council, Mapping Services Section

GIS Ref: RatingCategoryMapBook_proj

0 50 100 200 300
Meters

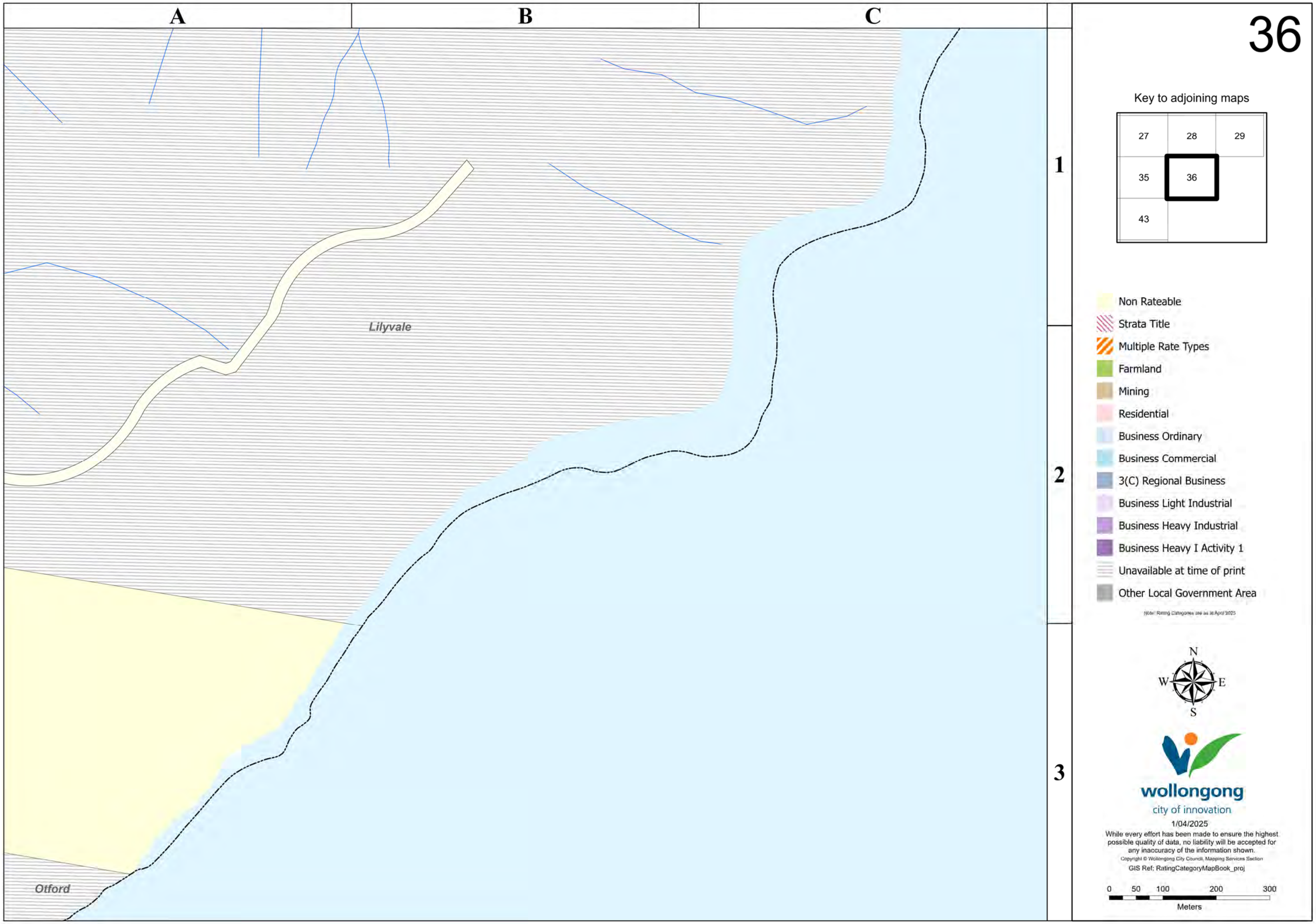

A
B
C
1
2
3
36
Lilyvale
Otford
Key to adjoining maps
27
28
29
35
36
43
Non Rateable
Strata Title
Multiple Rate Types
Farmland
Mining
Residential
Business Ordinary
Business Commercial
3(C) Regional Business
Business Light Industrial
Business Heavy Industrial
Business Heavy I Activity 1
Unavailable at time of print
Other Local Government Area
Note: Rating Categories are as at April 2025
N
W
E
S
wollongong
city of innovation
1/04/2025
While every effort has been made to ensure the highest possible quality of data, no liability will be accepted for any inaccuracy of the information shown.
Copyright © Wollongong City Council, Mapping Services Section
GIS Ref: RatingCategoryMapBook_proj
0
50
100
200
300
Meters

40

A B C

1 2 3

Woronora Dam

Princes Highway

M1 Princes Motorway

Helensburgh

Darkes Forest

Stanwell Tops

Key to adjoining maps

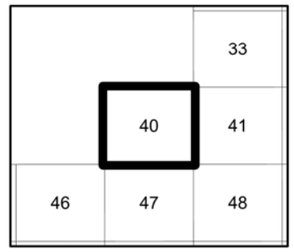

- Non Rateable
- Strata Title
- Multiple Rate Types
- Farmland
- Mining
- Residential
- Business Ordinary
- Business Commercial
- 3(C) Regional Business
- Business Light Industrial
- Business Heavy Industrial
- Business Heavy I Activity 1
- Unavailable at time of print
- Other Local Government Area

Note: Rating Categories are as at April 2025

N W E S

wollongong
city of innovation

1/04/2025

While every effort has been made to ensure the highest possible quality of data, no liability will be accepted for any inaccuracy of the information shown.
Copyright © Wollongong City Council, Mapping Services Section

GIS Ref: RatingCategoryMapBook_proj

0 50 100 200 300
Meters

41

A B C

1 2 3

Woronora Dam
Princes Highway
M1 Princes Motorway
Lawrence Hargrave Drive
Baines Place
Frew Avenue
Walker Street
Temple Road
Helensburgh
Stanwell Tops

Key to adjoining maps

	33	34
40	41	42
47	48	49

- Non Rateable
- Strata Title
- Multiple Rate Types
- Farmland
- Mining
- Residential
- Business Ordinary
- Business Commercial
- 3(C) Regional Business
- Business Light Industrial
- Business Heavy Industrial
- Business Heavy I Activity 1
- Unavailable at time of print
- Other Local Government Area

Note: Rating Categories are as at April 2025

N W E S

wollongong
city of innovation

1/04/2025

While every effort has been made to ensure the highest possible quality of data, no liability will be accepted for any inaccuracy of the information shown.
Copyright © Wollongong City Council, Mapping Services Section

GIS Ref: RatingCategoryMapBook_proj

0 50 100 200 300
Meters

42

A B C

1 2 3

Helensburgh

Otford

Stanwell Tops

Otford Road

Lloyd Place

Georges Road

Lady Carrington Road

Domville Road

Station Road

Lady Wakehurst Drive

Key to adjoining maps

33	34	35
41	42	43
48	49	50

- Non Rateable
- Strata Title
- Multiple Rate Types
- Farmland
- Mining
- Residential
- Business Ordinary
- Business Commercial
- 3(C) Regional Business
- Business Light Industrial
- Business Heavy Industrial
- Business Heavy I Activity 1
- Unavailable at time of print
- Other Local Government Area

Note: Rating Categories are as at April 2025

N W E S

wollongong
city of innovation

1/04/2025

While every effort has been made to ensure the highest possible quality of data, no liability will be accepted for any inaccuracy of the information shown.

Copyright © Wollongong City Council, Mapping Services Section

GIS Ref: RatingCategoryMapBook_proj

0 50 100 200 300

Meters

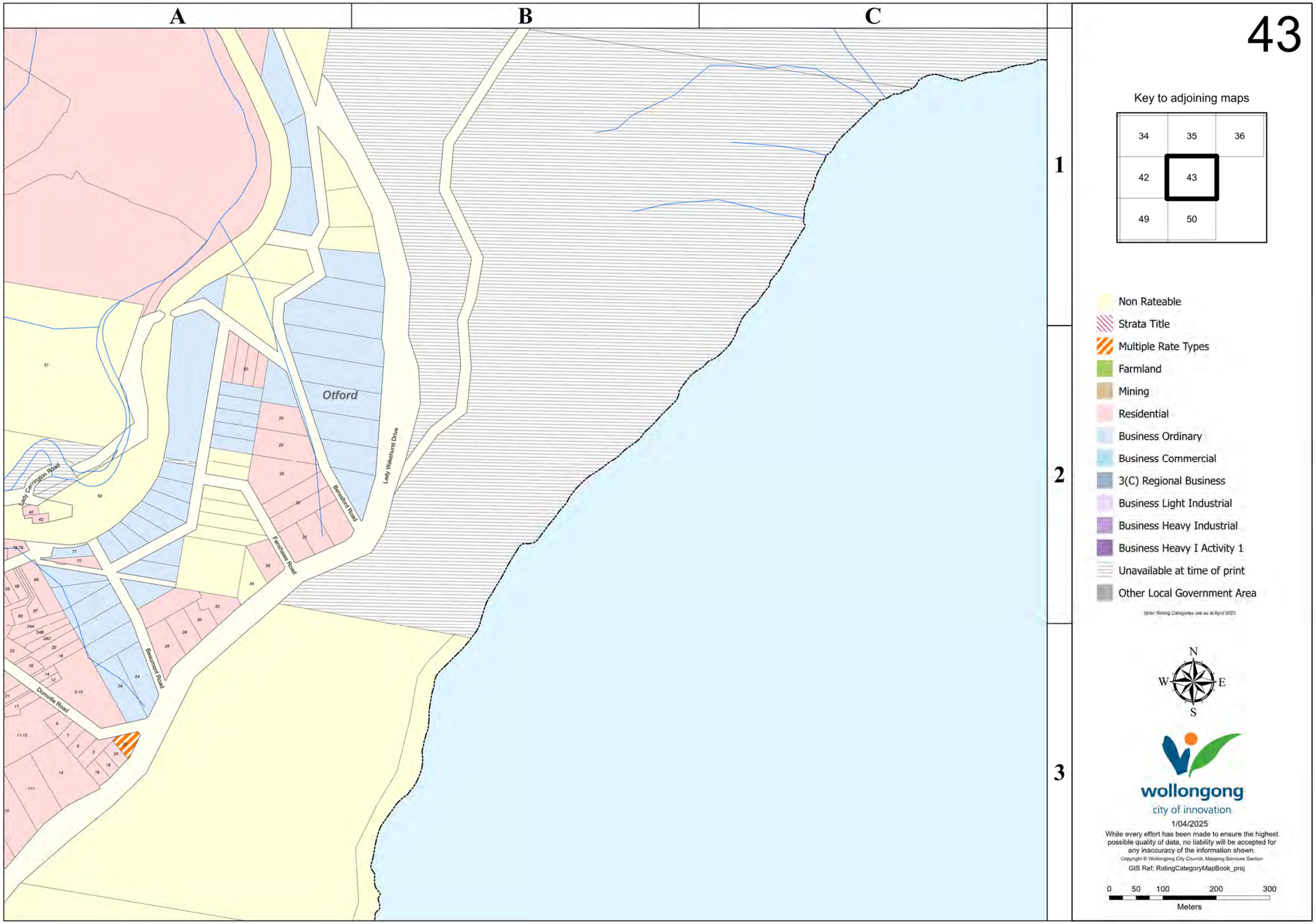

A
B
C
1
2
3
43
Key to adjoining maps
34
35
36
42
43
49
50
Otford
Lady Wakehurst Drive
Beresford Road
Fanshawe Road
Beaumont Road
Domville Road
Lady Carrington Road
Non Rateable
Strata Title
Multiple Rate Types
Farmland
Mining
Residential
Business Ordinary
Business Commercial
3(C) Regional Business
Business Light Industrial
Business Heavy Industrial
Business Heavy I Activity 1
Unavailable at time of print
Other Local Government Area
Note: Rating Categories are as at April 2025
N
W
E
S
wollongong
city of innovation
1/04/2025
While every effort has been made to ensure the highest possible quality of data, no liability will be accepted for any inaccuracy of the information shown.
Copyright © Wollongong City Council, Mapping Services Section
GIS Ref: RatingCategoryMapBook_proj
0
50
100
200
300
Meters

44

A | B | C

1 | 2 | 3

Darkes Forest

WOLLONDILLY LGA

Cataract

Key to adjoining maps

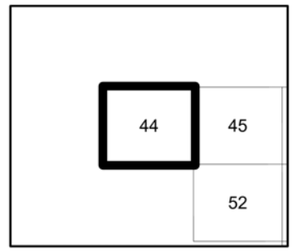

- Non Rateable
- Strata Title
- Multiple Rate Types
- Farmland
- Mining
- Residential
- Business Ordinary
- Business Commercial
- 3(C) Regional Business
- Business Light Industrial
- Business Heavy Industrial
- Business Heavy I Activity 1
- Unavailable at time of print
- Other Local Government Area

Note: Rating Categories are as at April 2025

N
W E
S

wollongong
city of innovation

1/04/2025

While every effort has been made to ensure the highest possible quality of data, no liability will be accepted for any inaccuracy of the information shown.
Copyright © Wollongong City Council, Mapping Services Section

GIS Ref: RatingCategoryMapBook_proj

0 50 100 200 300
Meters

45

A B C

1 2 3

Darkes Forest

Darkes Forest Road

500 490 478 472 459 448 414 397 387 394 428 380 355 356 342 341

Key to adjoining maps

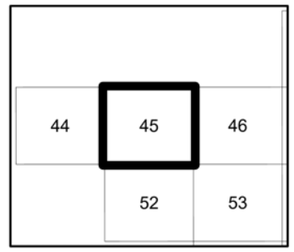

- Non Rateable
- Strata Title
- Multiple Rate Types
- Farmland
- Mining
- Residential
- Business Ordinary
- Business Commercial
- 3(C) Regional Business
- Business Light Industrial
- Business Heavy Industrial
- Business Heavy I Activity 1
- Unavailable at time of print
- Other Local Government Area

Note: Rating Categories are as at April 2025

N W E S

wollongong
city of innovation

1/04/2025

While every effort has been made to ensure the highest possible quality of data, no liability will be accepted for any inaccuracy of the information shown.
Copyright © Wollongong City Council, Mapping Services Section

GIS Ref: RatingCategoryMapBook_proj

0 50 100 200 300
Meters

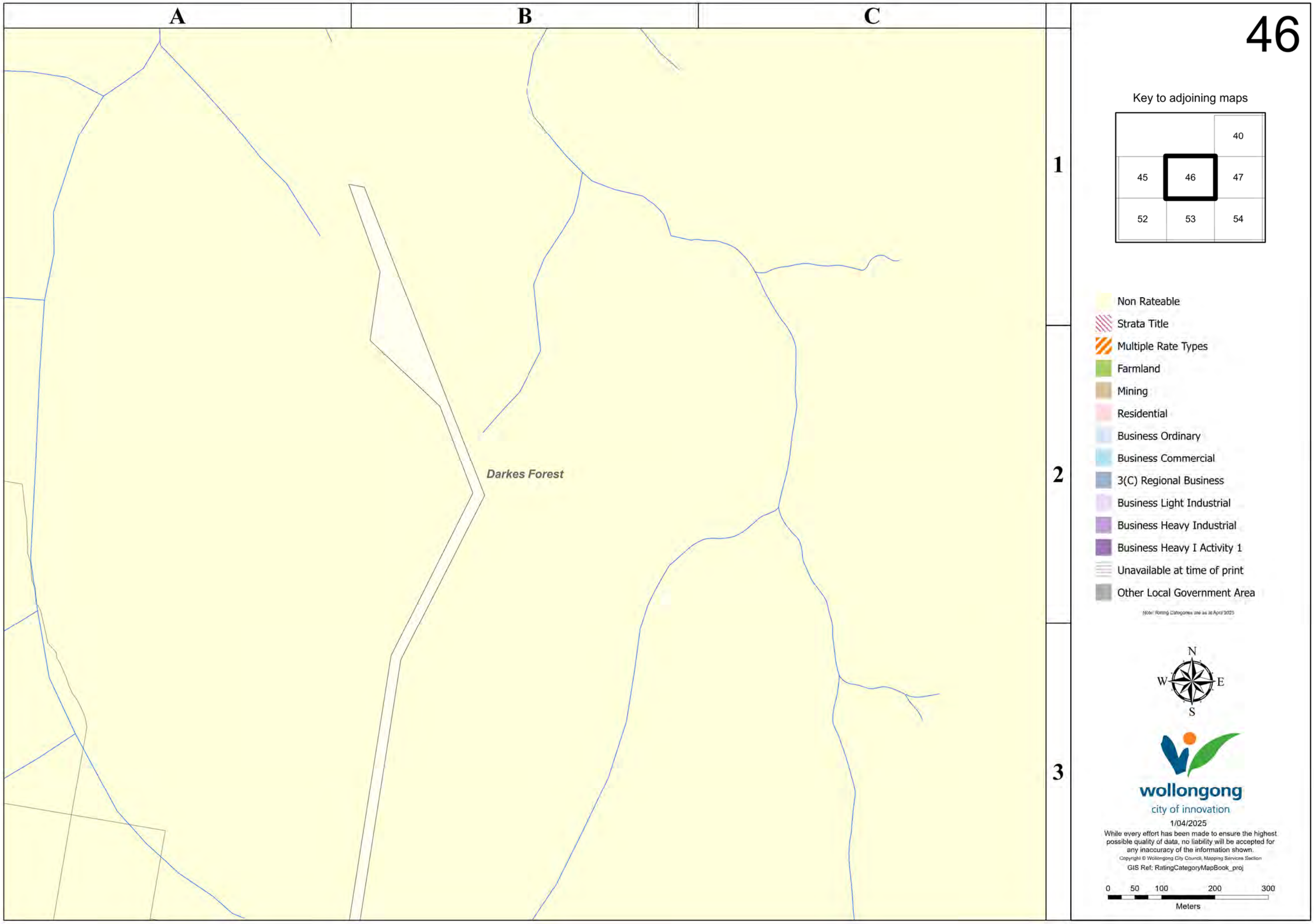

A
B
C
1
2
3
46
Darkes Forest
Key to adjoining maps
40
45
46
47
52
53
54
Non Rateable
Strata Title
Multiple Rate Types
Farmland
Mining
Residential
Business Ordinary
Business Commercial
3(C) Regional Business
Business Light Industrial
Business Heavy Industrial
Business Heavy I Activity 1
Unavailable at time of print
Other Local Government Area
N
W
E
S
wollongong
city of innovation
1/04/2025
While every effort has been made to ensure the highest possible quality of data, no liability will be accepted for any inaccuracy of the information shown.
Copyright © Wollongong City Council, Mapping Services Section
GIS Ref: RatingCategoryMapBook_proj
0 50 100 200 300
Meters

A B C

1 2 3

M1 Princes Motorway

Stanwell Tops

Darkes Forest

6303

Princes Highway

Maddens Plains

47

Key to adjoining maps

	40	41
46	47	48
53	54	55

- Non Rateable
- Strata Title
- Multiple Rate Types
- Farmland
- Mining
- Residential
- Business Ordinary
- Business Commercial
- 3(C) Regional Business
- Business Light Industrial
- Business Heavy Industrial
- Business Heavy I Activity 1
- Unavailable at time of print
- Other Local Government Area

Note: Rating Categories are as at April 2025

N W E S

wollongong
city of innovation

1/04/2025

While every effort has been made to ensure the highest possible quality of data, no liability will be accepted for any inaccuracy of the information shown.
Copyright © Wollongong City Council, Mapping Services Section

GIS Ref: RatingCategoryMapBook_proj

0 50 100 200 300
Meters

48

A | B | C

1 | 2 | 3

Stanwell Tops

Maddens Plains

Stanwell Park

Stonehaven Road

Lawrence Hargrave Drive

Annesley Avenue

Plateau Road

Stirling Street

Bendena Gardens

Southview Avenue

Longview Crescent

Railway Crescent

Stanwell Avenue

Lower Coast Road

Murrawal Road

Key to adjoining maps

40	41	42
47	48	49
54	55	56

- Non Rateable
- Strata Title
- Multiple Rate Types
- Farmland
- Mining
- Residential
- Business Ordinary
- Business Commercial
- 3(C) Regional Business
- Business Light Industrial
- Business Heavy Industrial
- Business Heavy I Activity 1
- Unavailable at time of print
- Other Local Government Area

Note: Rating Categories are as at April 2025

N W E S

wollongong
city of innovation

1/04/2025

While every effort has been made to ensure the highest possible quality of data, no liability will be accepted for any inaccuracy of the information shown.
Copyright © Wollongong City Council, Mapping Services Section

GIS Ref: RatingCategoryMapBook_proj

0 50 100 200 300
Meters

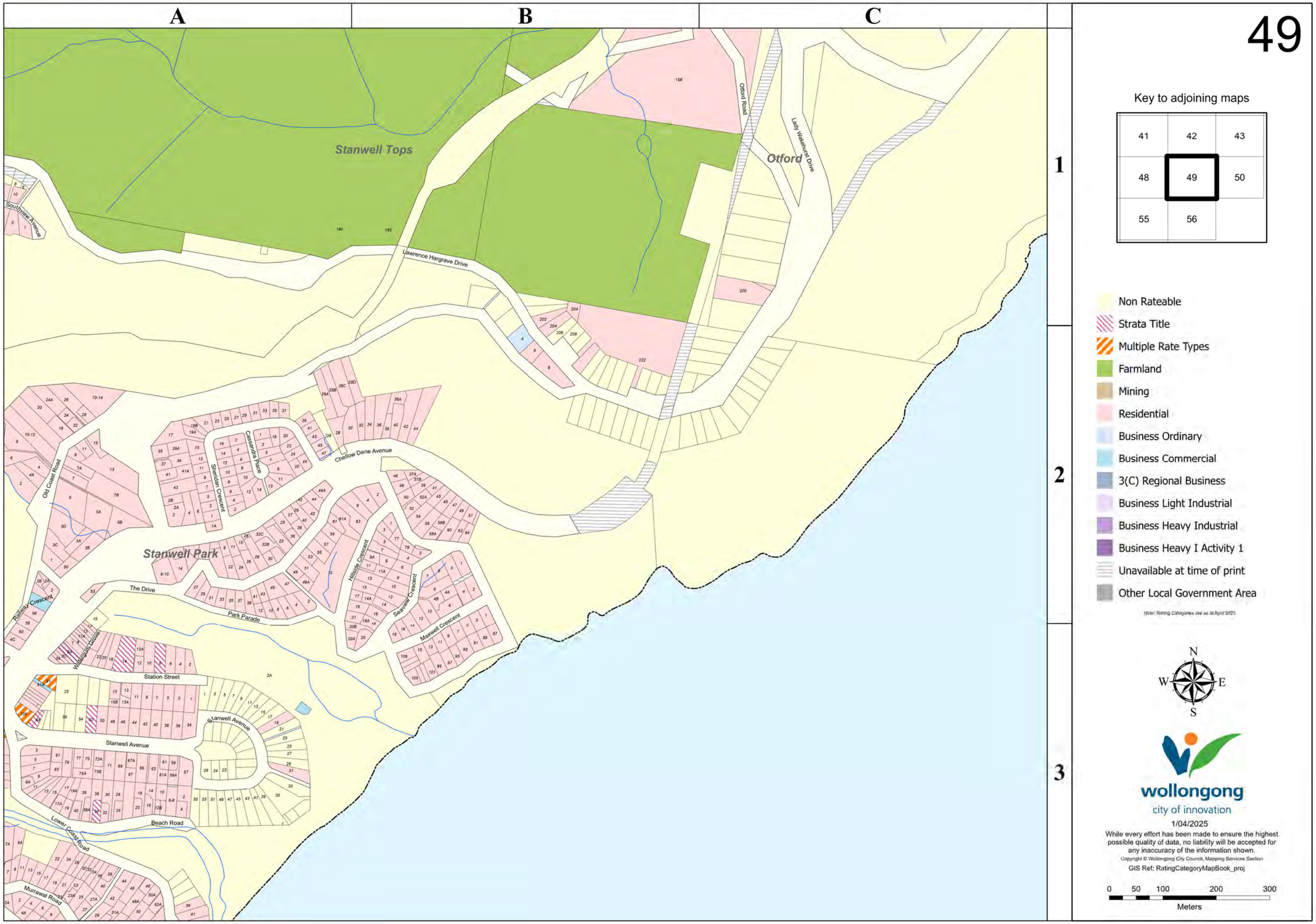

A
B
C
1
2
3
49
Key to adjoining maps
41
42
43
48
49
50
55
56
Non Rateable
Strata Title
Multiple Rate Types
Farmland
Mining
Residential
Business Ordinary
Business Commercial
3(C) Regional Business
Business Light Industrial
Business Heavy Industrial
Business Heavy I Activity 1
Unavailable at time of print
Other Local Government Area
Note: Rating Categories are as at April 2025
N
W
E
S
wollongong
city of innovation
1/04/2025
While every effort has been made to ensure the highest possible quality of data, no liability will be accepted for any inaccuracy of the information shown.
Copyright © Wollongong City Council, Mapping Services Section
GIS Ref: RatingCategoryMapBook_proj
0 50 100 200 300
Meters
Stanwell Tops
Otford
Otford Road
Lady Wakehurst Drive
Lawrence Hargrave Drive
Southview Avenue
Chellow Dene Avenue
Cassandra Place
Sheridan Crescent
Old Coast Road
Stanwell Park
The Drive
Park Parade
Hillside Crescent
Seaview Crescent
Maxwell Crescent
Railway Crescent
Watergum Grove
Station Street
Stanwell Avenue
Beach Road
Lower Coast Road
Murrawal Road

A | B | C

1

2

3

Otford

50

Key to adjoining maps

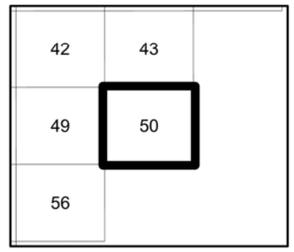

- Non Rateable
- Strata Title
- Multiple Rate Types
- Farmland
- Mining
- Residential
- Business Ordinary
- Business Commercial
- 3(C) Regional Business
- Business Light Industrial
- Business Heavy Industrial
- Business Heavy I Activity 1
- Unavailable at time of print
- Other Local Government Area

Note: Rating Categories are as at April 2025

N
W E
S

wollongong
city of innovation

1/04/2025

While every effort has been made to ensure the highest possible quality of data, no liability will be accepted for any inaccuracy of the information shown.
Copyright © Wollongong City Council, Mapping Services Section

GIS Ref: RatingCategoryMapBook_proj

0 50 100 200 300
Meters

52

A | B | C

1 | 2 | 3

Darkes Forest

Darkes Forest Road

Cataract

Key to adjoining maps

44	45	46
	52	53
		59

- Non Rateable
- Strata Title
- Multiple Rate Types
- Farmland
- Mining
- Residential
- Business Ordinary
- Business Commercial
- 3(C) Regional Business
- Business Light Industrial
- Business Heavy Industrial
- Business Heavy I Activity 1
- Unavailable at time of print
- Other Local Government Area

Note: Rating Categories are as at April 2025

N W E S

wollongong
city of innovation

1/04/2025

While every effort has been made to ensure the highest possible quality of data, no liability will be accepted for any inaccuracy of the information shown.
Copyright © Wollongong City Council, Mapping Services Section

GIS Ref: RatingCategoryMapBook_proj

0 50 100 200 300
Meters

53

A B C

1 2 3

Darkes Forest

Darkes Forest Road

M1 Princes Motorway

Cataract

Maddens Plains

210 176 166 162 156 144 128 117 92 84 84A

Key to adjoining maps

45	46	47
52	53	54
	59	60

- Non Rateable
- Strata Title
- Multiple Rate Types
- Farmland
- Mining
- Residential
- Business Ordinary
- Business Commercial
- 3(C) Regional Business
- Business Light Industrial
- Business Heavy Industrial
- Business Heavy I Activity 1
- Unavailable at time of print
- Other Local Government Area

Note: Rating Categories are as at April 2025

N W E S

wollongong
city of innovation

1/04/2025

While every effort has been made to ensure the highest possible quality of data, no liability will be accepted for any inaccuracy of the information shown.
Copyright © Wollongong City Council, Mapping Services Section

GIS Ref: RatingCategoryMapBook_proj

0 50 100 200 300
Meters

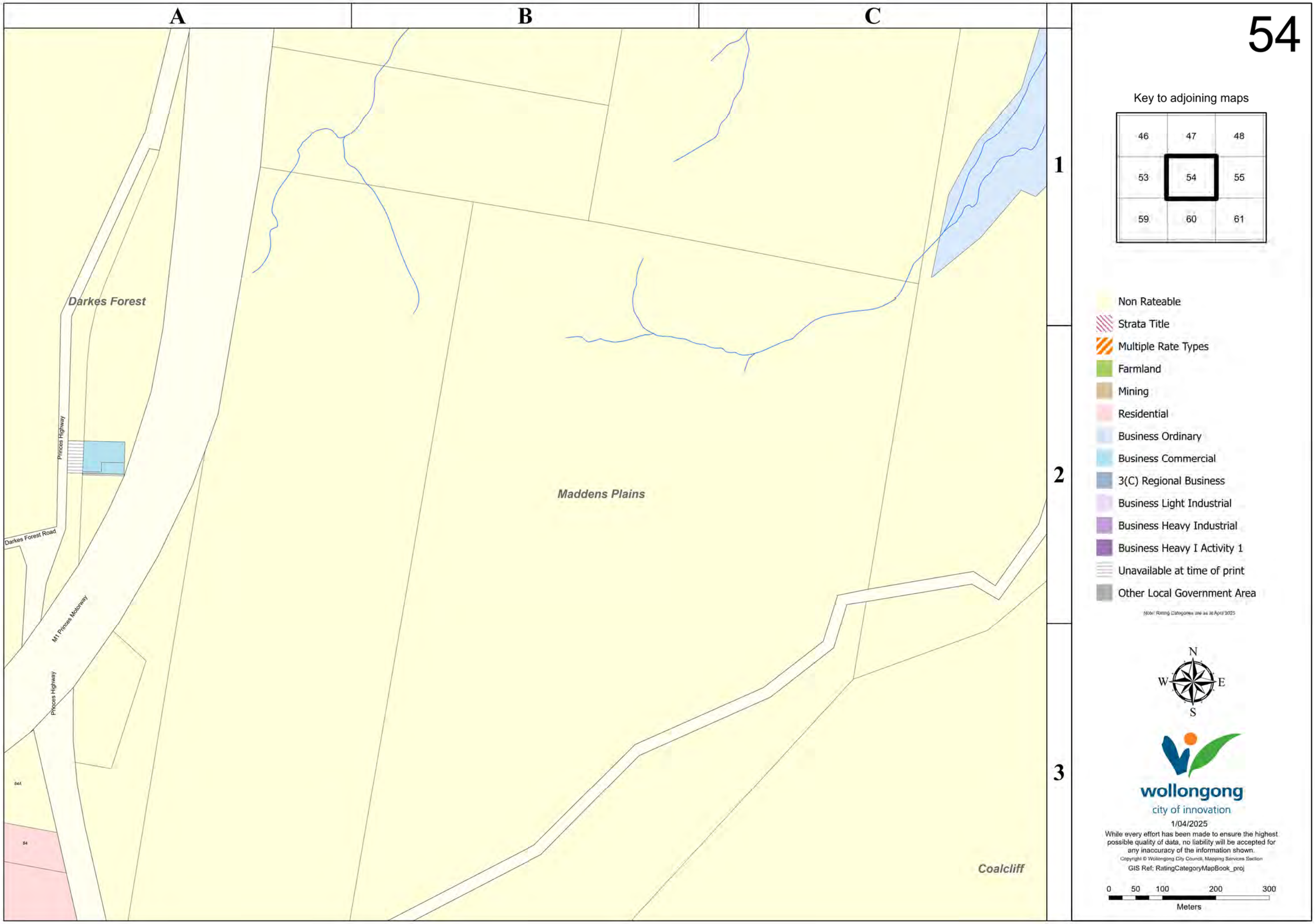

A
B
C
1
2
3
54
Key to adjoining maps
46
47
48
53
54
55
59
60
61
Darkes Forest
Maddens Plains
Coalcliff
Princes Highway
Darkes Forest Road
M1 Princes Motorway
Princes Highway
Non Rateable
Strata Title
Multiple Rate Types
Farmland
Mining
Residential
Business Ordinary
Business Commercial
3(C) Regional Business
Business Light Industrial
Business Heavy Industrial
Business Heavy I Activity 1
Unavailable at time of print
Other Local Government Area
Note: Rating Categories are as at April 2025
N
W
E
S
wollongong
city of innovation
1/04/2025
While every effort has been made to ensure the highest possible quality of data, no liability will be accepted for any inaccuracy of the information shown.
Copyright © Wollongong City Council, Mapping Services Section
GIS Ref: RatingCategoryMapBook_proj
0
50
100
200
300
Meters

55

A | B | C

1 | 2 | 3

Stanwell Park

Maddens Plains

Coalcliff

Lawrence Hargrave Drive

Bombora Way

Paterson Road

Key to adjoining maps

47	48	49
54	55	56
60	61	

- Non Rateable
- Strata Title
- Multiple Rate Types
- Farmland
- Mining
- Residential
- Business Ordinary
- Business Commercial
- 3(C) Regional Business
- Business Light Industrial
- Business Heavy Industrial
- Business Heavy I Activity 1
- Unavailable at time of print
- Other Local Government Area

Note: Rating Categories are as at April 2025

N W E S

wollongong
city of innovation

1/04/2025

While every effort has been made to ensure the highest possible quality of data, no liability will be accepted for any inaccuracy of the information shown.
Copyright © Wollongong City Council, Mapping Services Section

GIS Ref: RatingCategoryMapBook_proj

0 50 100 200 300
Meters

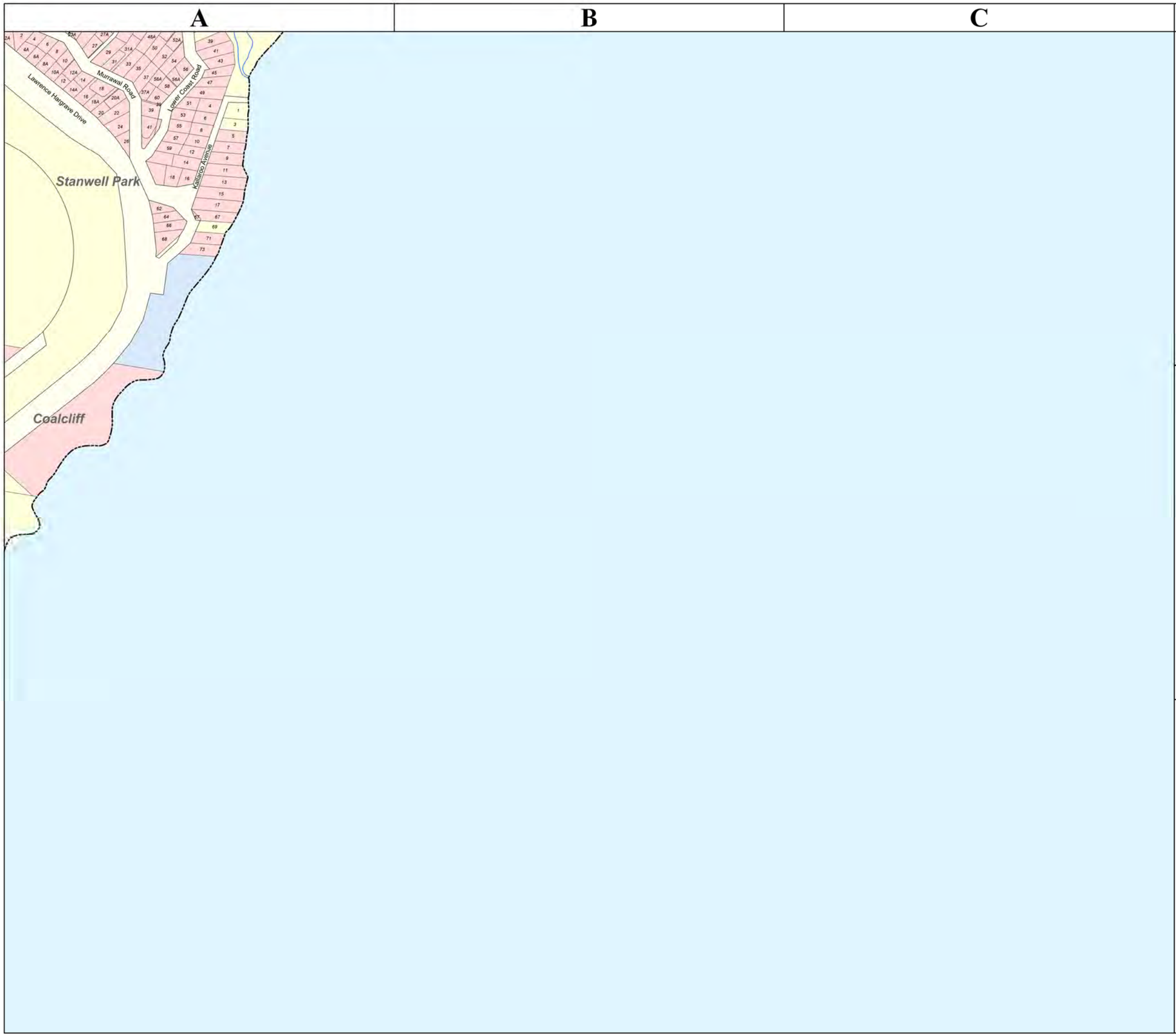

56

Key to adjoining maps

48	49	50
55	56	
61		

- Non Rateable
- Strata Title
- Multiple Rate Types
- Farmland
- Mining
- Residential
- Business Ordinary
- Business Commercial
- 3(C) Regional Business
- Business Light Industrial
- Business Heavy Industrial
- Business Heavy I Activity 1
- Unavailable at time of print
- Other Local Government Area

Note: Rating Categories are as at April 2025

N
W E
S

wollongong
city of innovation

1/04/2025

While every effort has been made to ensure the highest possible quality of data, no liability will be accepted for any inaccuracy of the information shown.

Copyright © Wollongong City Council, Mapping Services Section

GIS Ref: RatingCategoryMapBook_proj

0 50 100 200 300
Meters

59

A | B | C

1 | 2 | 3

Darkes Forest

Cataract

M1 Princes Motorway

Maddens Plains

Key to adjoining maps

52	53	54
	59	60
	68	69

- Non Rateable
- Strata Title
- Multiple Rate Types
- Farmland
- Mining
- Residential
- Business Ordinary
- Business Commercial
- 3(C) Regional Business
- Business Light Industrial
- Business Heavy Industrial
- Business Heavy I Activity 1
- Unavailable at time of print
- Other Local Government Area

Note: Rating Categories are as at April 2025

N W E S

wollongong
city of innovation

1/04/2025

While every effort has been made to ensure the highest possible quality of data, no liability will be accepted for any inaccuracy of the information shown.
Copyright © Wollongong City Council, Mapping Services Section

GIS Ref: RatingCategoryMapBook_proj

0 50 100 200 300
Meters

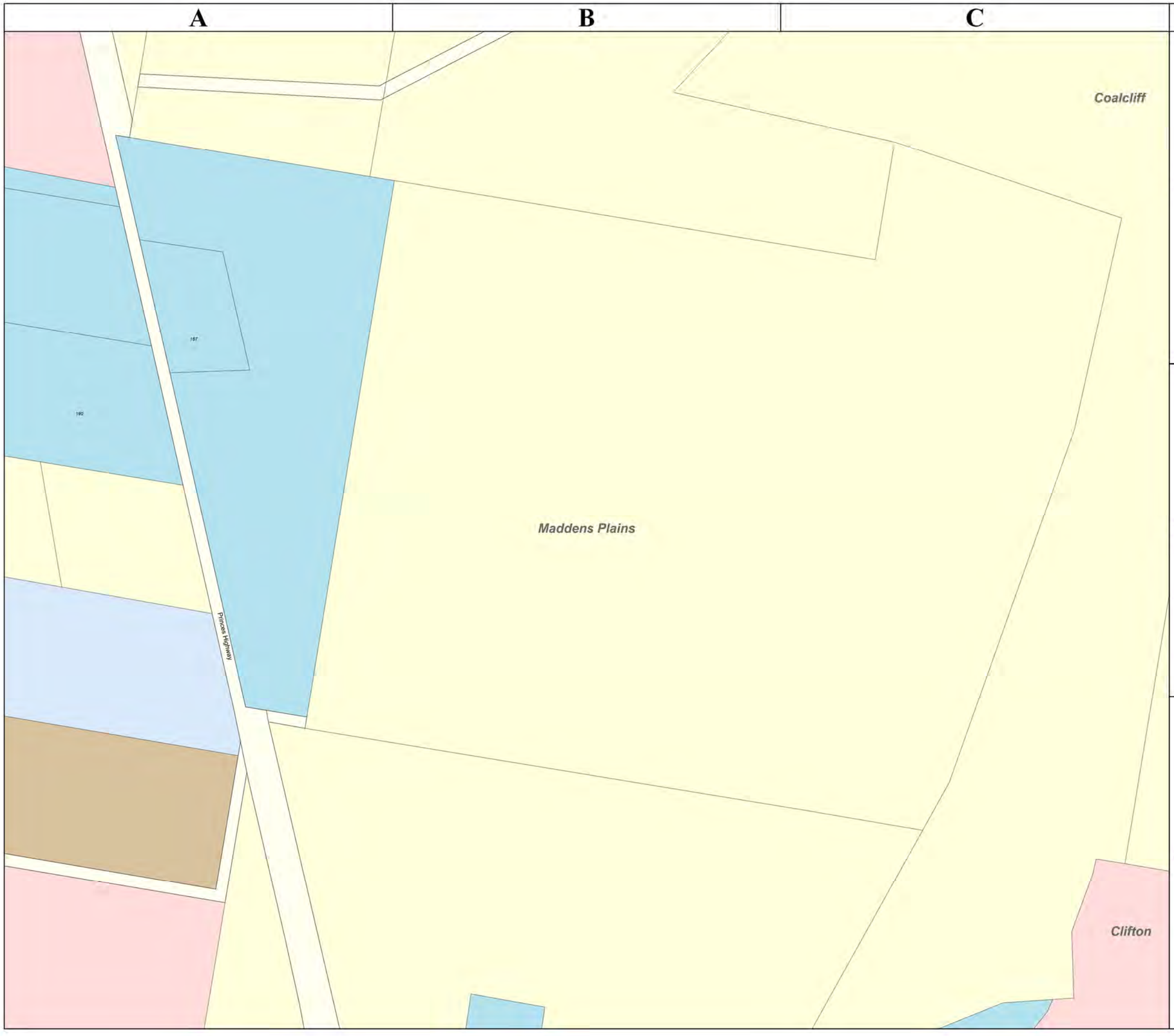

60

Key to adjoining maps

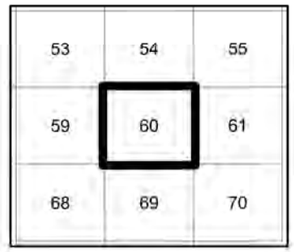

- Non Rateable
- Strata Title
- Multiple Rate Types
- Farmland
- Mining
- Residential
- Business Ordinary
- Business Commercial
- 3(C) Regional Business
- Business Light Industrial
- Business Heavy Industrial
- Business Heavy I Activity 1
- Unavailable at time of print
- Other Local Government Area

Note: Rating Categories are as at April 2025

N
W E
S

wollongong
city of innovation

1/04/2025

While every effort has been made to ensure the highest possible quality of data, no liability will be accepted for any inaccuracy of the information shown.
Copyright © Wollongong City Council, Mapping Services Section

GIS Ref: RatingCategoryMapBook_proj

0 50 100 200 300
Meters

61

A | B | C

1 | 2 | 3

Coalcliff

Maddens Plains

Clifton

Lawrence Hargrave Drive

Paterson Road

School Parade

Clifton School Parade

Key to adjoining maps

54	55	56
60	61	
69	70	

- Non Rateable
- Strata Title
- Multiple Rate Types
- Farmland
- Mining
- Residential
- Business Ordinary
- Business Commercial
- 3(C) Regional Business
- Business Light Industrial
- Business Heavy Industrial
- Business Heavy I Activity 1
- Unavailable at time of print
- Other Local Government Area

Note: Rating Categories are as at April 2025

N W E S

wollongong
city of innovation

1/04/2025

While every effort has been made to ensure the highest possible quality of data, no liability will be accepted for any inaccuracy of the information shown.
Copyright © Wollongong City Council, Mapping Services Section

GIS Ref: RatingCategoryMapBook_proj

0 50 100 200 300
Meters

68

A B C

1 2 3

Cataract

Maddens Plains

M1 Princes Motorway

Princes Highway

Wombarra

Key to adjoining maps

	59	60
	68	69
	77	78

- Non Rateable
- Strata Title
- Multiple Rate Types
- Farmland
- Mining
- Residential
- Business Ordinary
- Business Commercial
- 3(C) Regional Business
- Business Light Industrial
- Business Heavy Industrial
- Business Heavy I Activity 1
- Unavailable at time of print
- Other Local Government Area

Note: Rating Categories are as at April 2025

N W E S

wollongong
city of innovation

1/04/2025

While every effort has been made to ensure the highest possible quality of data, no liability will be accepted for any inaccuracy of the information shown.
Copyright © Wollongong City Council, Mapping Services Section

GIS Ref: RatingCategoryMapBook_proj

0 50 100 200 300
Meters

69

A B C

1 2 3

Maddens Plains

Clifton

Scarborough

Wombarra

Princes Highway

Dam Road

Sayweil Place

Clutha Place

Pit Road

Morrison Avenue

Railway Avenue

Railway Terrace

Lawrence Hargrave Drive

Goodrich Street

Fifth Street

Monash Street

Haig Street

Key to adjoining maps

59	60	61
68	69	70
77	78	

- Non Rateable
- Strata Title
- Multiple Rate Types
- Farmland
- Mining
- Residential
- Business Ordinary
- Business Commercial
- 3(C) Regional Business
- Business Light Industrial
- Business Heavy Industrial
- Business Heavy I Activity 1
- Unavailable at time of print
- Other Local Government Area

Note: Rating Categories are as at April 2025

N W E S

wollongong
city of innovation

1/04/2025

While every effort has been made to ensure the highest possible quality of data, no liability will be accepted for any inaccuracy of the information shown.
Copyright © Wollongong City Council, Mapping Services Section

GIS Ref: RatingCategoryMapBook_proj

0 50 100 200 300
Meters

70

Key to adjoining maps

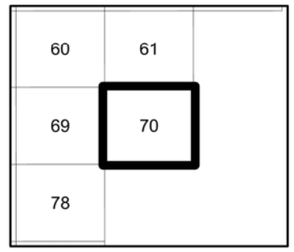

- Non Rateable
- Strata Title
- Multiple Rate Types
- Farmland
- Mining
- Residential
- Business Ordinary
- Business Commercial
- 3(C) Regional Business
- Business Light Industrial
- Business Heavy Industrial
- Business Heavy I Activity 1
- Unavailable at time of print
- Other Local Government Area

Note: Rating Categories are as at April 2025

N
W
E
S

wollongong
city of innovation

1/04/2025

While every effort has been made to ensure the highest possible quality of data, no liability will be accepted for any inaccuracy of the information shown.
Copyright © Wollongong City Council, Mapping Services Section

GIS Ref: RatingCategoryMapBook_proj

0 50 100 200 300
Meters

77

A B C

1 2 3

M1 Pacific Motorway

Princes Highway

Denmark Street

Morrison Avenue

Cokeworks Road

Cater Street

Buttenshaw Drive

Middle Heights Road

Wombarra

Maddens Plains

Cataract

Coledale

Key to adjoining maps

	68	69
	77	78
87	88	89

- Non Rateable
- Strata Title
- Multiple Rate Types
- Farmland
- Mining
- Residential
- Business Ordinary
- Business Commercial
- 3(C) Regional Business
- Business Light Industrial
- Business Heavy Industrial
- Business Heavy I Activity 1
- Unavailable at time of print
- Other Local Government Area

Note: Rating Categories are as at April 2025

N W E S

wollongong
city of innovation

1/04/2025

While every effort has been made to ensure the highest possible quality of data, no liability will be accepted for any inaccuracy of the information shown.
Copyright © Wollongong City Council, Mapping Services Section

GIS Ref: RatingCategoryMapBook_proj

0 50 100 200 300
Meters

78



Key to adjoining maps

68	69	70
77	78	
88	89	

- Non Rateable
- Strata Title
- Multiple Rate Types
- Farmland
- Mining
- Residential
- Business Ordinary
- Business Commercial
- 3(C) Regional Business
- Business Light Industrial
- Business Heavy Industrial
- Business Heavy I Activity 1
- Unavailable at time of print
- Other Local Government Area

Note: Rating Categories are as at April 2025

N W E S

wollongong
city of innovation

1/04/2025

While every effort has been made to ensure the highest possible quality of data, no liability will be accepted for any inaccuracy of the information shown.
Copyright © Wollongong City Council, Mapping Services Section

GIS Ref: RatingCategoryMapBook_proj

0 50 100 200 300
Meters

A B C

1

2

3

Cataract

85

Key to adjoining maps

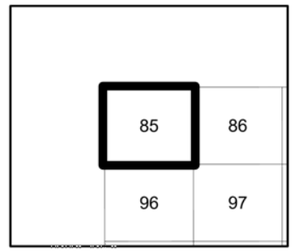

- Non Rateable
- Strata Title
- Multiple Rate Types
- Farmland
- Mining
- Residential
- Business Ordinary
- Business Commercial
- 3(C) Regional Business
- Business Light Industrial
- Business Heavy Industrial
- Business Heavy I Activity 1
- Unavailable at time of print
- Other Local Government Area

Note: Rating Categories are as at April 2025

N
W E
S

wollongong
city of innovation

1/04/2025

While every effort has been made to ensure the highest possible quality of data, no liability will be accepted for any inaccuracy of the information shown.
Copyright © Wollongong City Council, Mapping Services Section

GIS Ref: RatingCategoryMapBook_proj

0 50 100 200 300
Meters

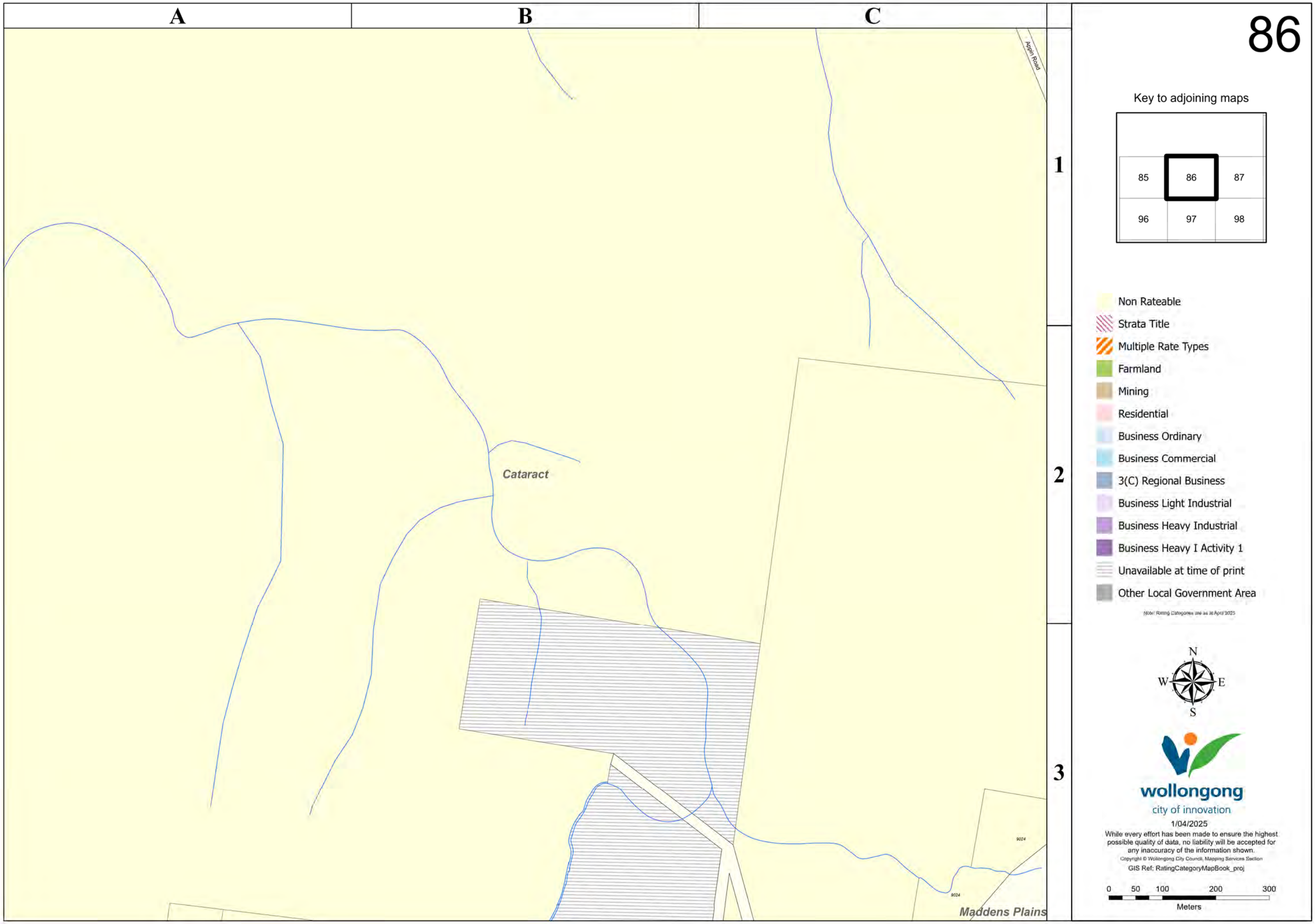

A
B
C
1
2
3
86
Appin Road
Cataract
Maddens Plains
Key to adjoining maps
85
86
87
96
97
98
Non Rateable
Strata Title
Multiple Rate Types
Farmland
Mining
Residential
Business Ordinary
Business Commercial
3(C) Regional Business
Business Light Industrial
Business Heavy Industrial
Business Heavy I Activity 1
Unavailable at time of print
Other Local Government Area
Note: Rating Categories are as at April 2025
N
W
E
S
wollongong
city of innovation
1/04/2025
While every effort has been made to ensure the highest possible quality of data, no liability will be accepted for any inaccuracy of the information shown.
Copyright © Wollongong City Council, Mapping Services Section
GIS Ref: RatingCategoryMapBook_proj
0
50
100
200
300
Meters

87

A B C

1

2

3

Cataract

Maddens Plains

Austinmer

Thirroul

Appin Road

M1 Princes Motorway

Princes Highway

Foothills Road

811

9024

Key to adjoining maps

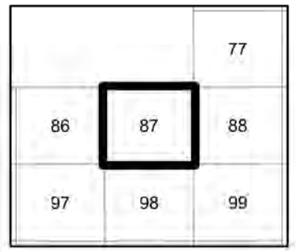

- Non Rateable
- Strata Title
- Multiple Rate Types
- Farmland
- Mining
- Residential
- Business Ordinary
- Business Commercial
- 3(C) Regional Business
- Business Light Industrial
- Business Heavy Industrial
- Business Heavy I Activity 1
- Unavailable at time of print
- Other Local Government Area

Note: Rating Categories are as at April 2025

N
W E
S

wollongong
city of innovation

1/04/2025

While every effort has been made to ensure the highest possible quality of data, no liability will be accepted for any inaccuracy of the information shown.
Copyright © Wollongong City Council, Mapping Services Section

GIS Ref: RatingCategoryMapBook_proj

0 50 100 200 300
Meters

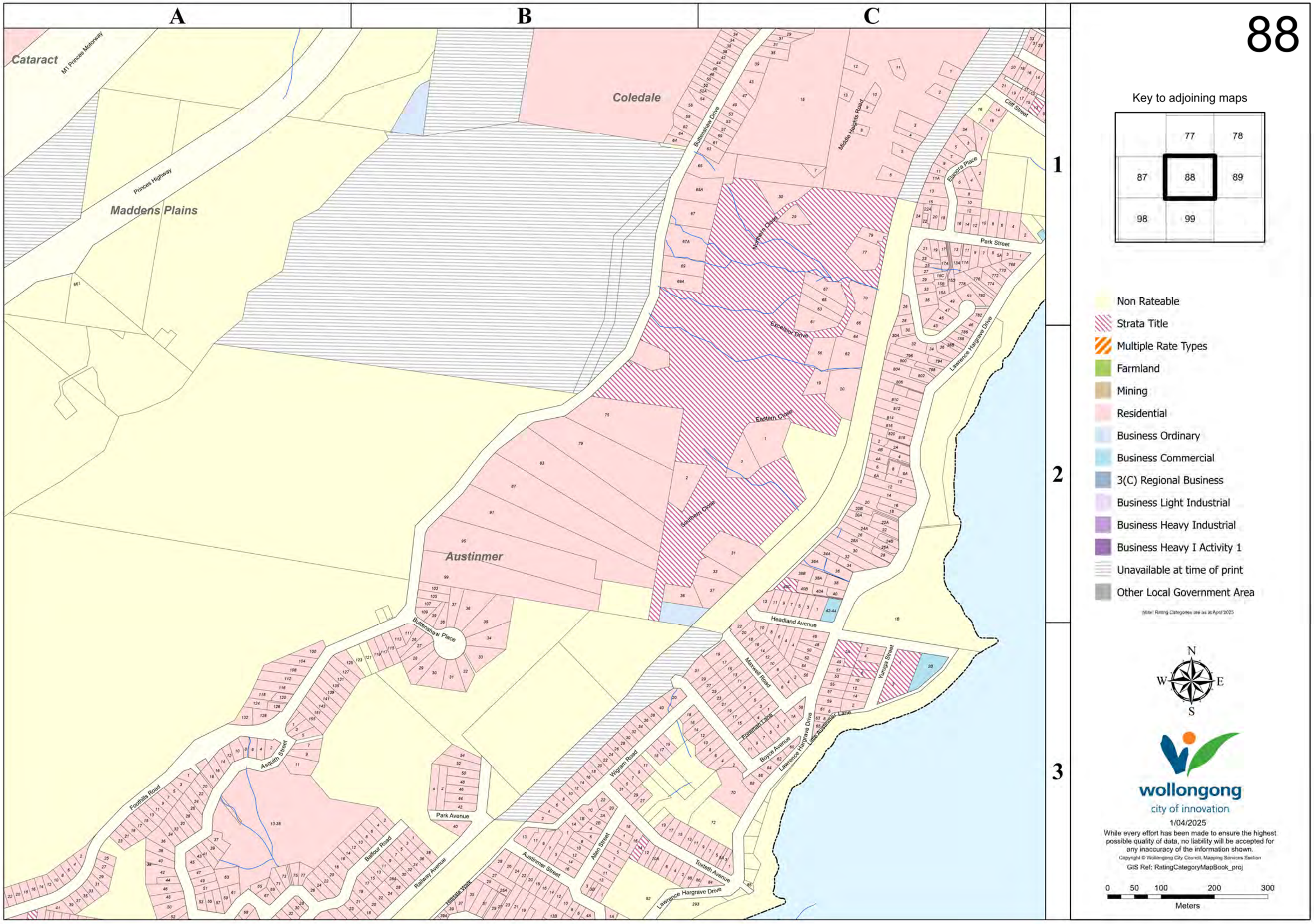

A
B
C
1
2
3
88
Cataract
M1 Princes Motorway
Princes Highway
Maddens Plains
Coledale
Austinmer
Buttenshaw Drive
Middle Heights Road
Cliff Street
Elanora Place
Park Street
Northern Close
Excelsior Drive
Eastern Close
Southern Close
Lawrence Hargrave Drive
Headland Avenue
Maxwell Road
Yuruga Street
Foreman Lane
Boyce Avenue
Little Austinmer Lane
Wigram Road
Allen Street
Austinmer Street
Toxteth Avenue
Lawrence Hargrave Drive
Hillsdale Walk
Railway Avenue
Balfour Road
Park Avenue
Asquith Street
Foothills Road
Buttenshaw Place
Key to adjoining maps
77
78
87
88
89
98
99
Non Rateable
Strata Title
Multiple Rate Types
Farmland
Mining
Residential
Business Ordinary
Business Commercial
3(C) Regional Business
Business Light Industrial
Business Heavy Industrial
Business Heavy I Activity 1
Unavailable at time of print
Other Local Government Area
Note: Rating Categories are as at April 2025
N
W
E
S
wollongong
city of innovation
1/04/2025
While every effort has been made to ensure the highest possible quality of data, no liability will be accepted for any inaccuracy of the information shown.
Copyright © Wollongong City Council, Mapping Services Section
GIS Ref: RatingCategoryMapBook_proj
0
50
100
200
300
Meters

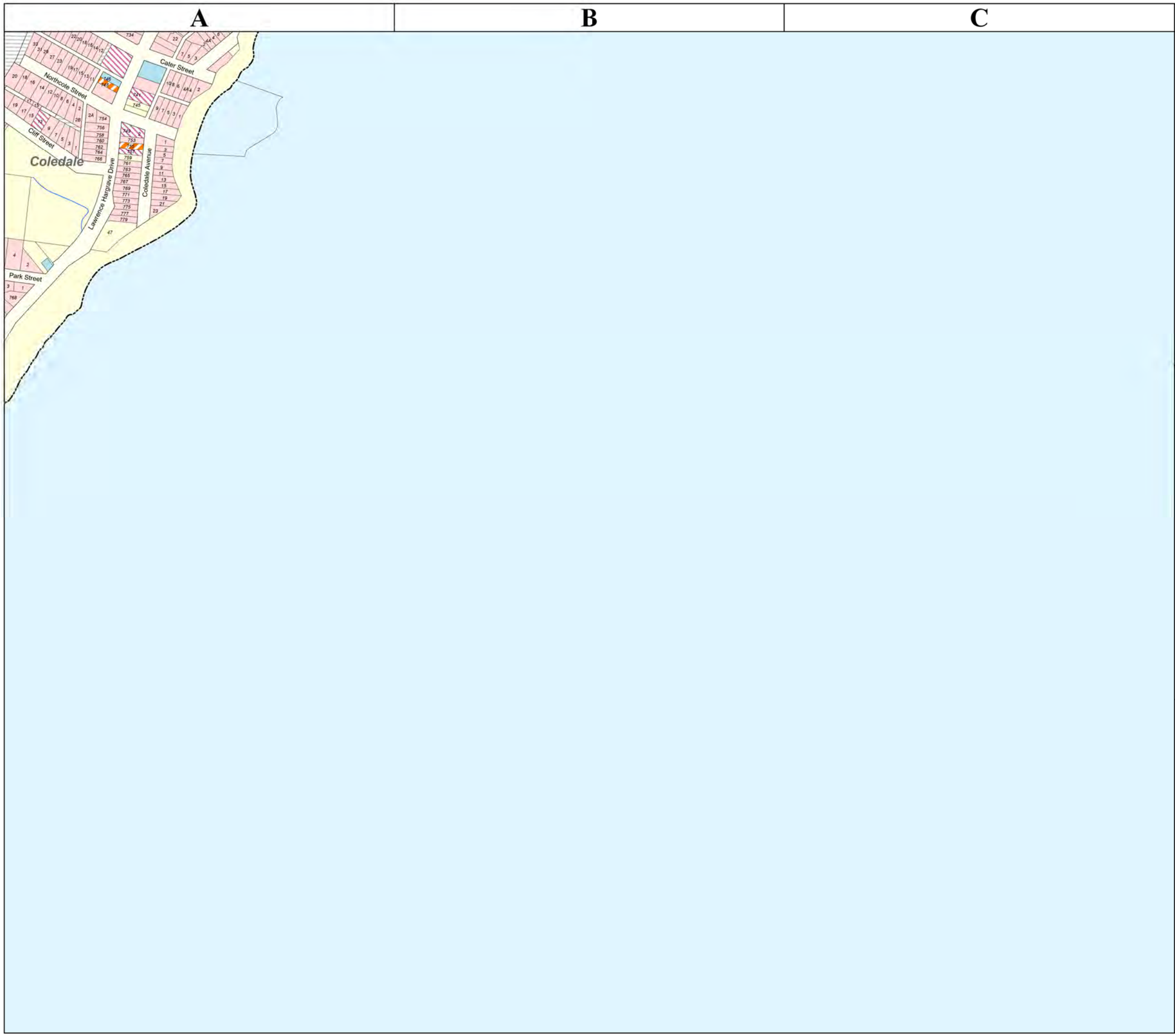

89

Key to adjoining maps

77	78	
88	89	
99		

- Non Rateable
- Strata Title
- Multiple Rate Types
- Farmland
- Mining
- Residential
- Business Ordinary
- Business Commercial
- 3(C) Regional Business
- Business Light Industrial
- Business Heavy Industrial
- Business Heavy I Activity 1
- Unavailable at time of print
- Other Local Government Area

Note: Rating Categories are as at April 2025

N
W E
S

wollongong
city of innovation

1/04/2025

While every effort has been made to ensure the highest possible quality of data, no liability will be accepted for any inaccuracy of the information shown.

Copyright © Wollongong City Council, Mapping Services Section

GIS Ref: RatingCategoryMapBook_proj

0 50 100 200 300
Meters

A | B | C

1

2

3

Cataract

96

Key to adjoining maps

	85	86
	96	97
	106	107

- Non Rateable
- Strata Title
- Multiple Rate Types
- Farmland
- Mining
- Residential
- Business Ordinary
- Business Commercial
- 3(C) Regional Business
- Business Light Industrial
- Business Heavy Industrial
- Business Heavy I Activity 1
- Unavailable at time of print
- Other Local Government Area

Note: Rating Categories are as at April 2025

N

W E

S

wollongong
city of innovation

1/04/2025

While every effort has been made to ensure the highest possible quality of data, no liability will be accepted for any inaccuracy of the information shown.
Copyright © Wollongong City Council, Mapping Services Section

GIS Ref: RatingCategoryMapBook_proj

0 50 100 200 300

Meters

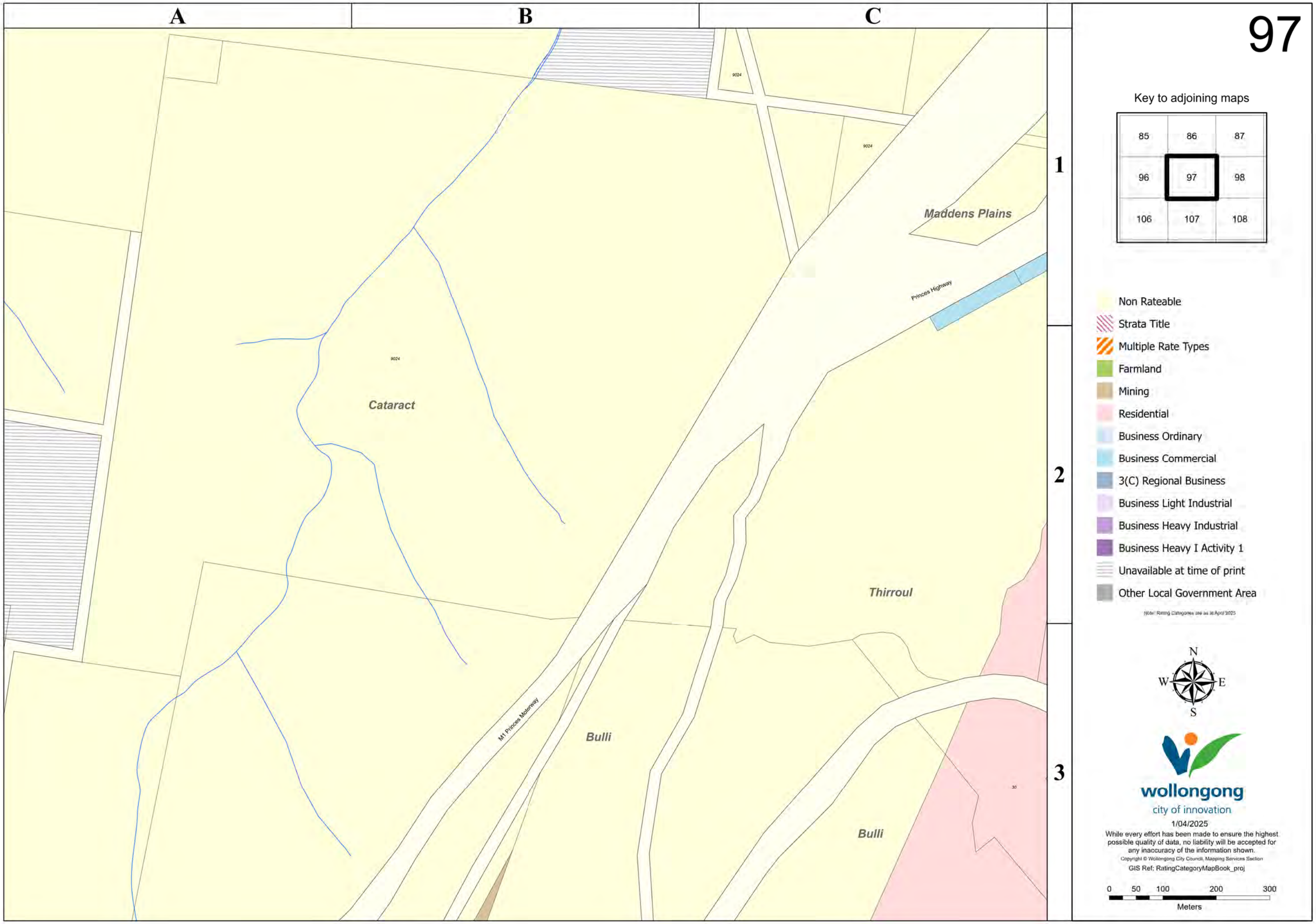

A
B
C
1
2
3
97
Key to adjoining maps
85
86
87
96
97
98
106
107
108
Non Rateable
Strata Title
Multiple Rate Types
Farmland
Mining
Residential
Business Ordinary
Business Commercial
3(C) Regional Business
Business Light Industrial
Business Heavy Industrial
Business Heavy I Activity 1
Unavailable at time of print
Other Local Government Area
Note: Rating Categories are as at April 2025
N
W
E
S
wollongong
city of innovation
1/04/2025
While every effort has been made to ensure the highest possible quality of data, no liability will be accepted for any inaccuracy of the information shown.
Copyright © Wollongong City Council, Mapping Services Section
GIS Ref: RatingCategoryMapBook_proj
0
50
100
200
300
Meters
Maddens Plains
Princes Highway
Cataract
Thirroul
M1 Princes Motorway
Bulli
Bulli
9024

98

A | B | C

1 | 2 | 3

Cataract
Maddens Plains
Princes Highway
Thirroul
Bulli
Austinmer
Foothills Road
Hill Street
Parkwood Grove
Illawarra Hwy
Jaraga Circuit
Treetop Glen
Fords Road
Hicks Road
Coast Street
Nardoo Crescent
Palm Grove
Mount Gilead Road
The Waves
Armagh Parade
Connock Avenue
Hucal Crescent
Aruma Drive
Seaview Terrace
Phillip Street
The Lookout
Robinsville Crescent
Maureen Street
Deborah Avenue
Mason Street
Sea Foam Avenue
Palmyra Avenue
Kanahgra Drive
Kanimgra Drive
Virginia Terrace
Soudan Street
Church Street
Railway Road
King Street
Jennifer Crescent
Roxburgh Avenue
George Street
Xalon Lane
Lawrence Hargrave Drive
Railway Parade
Raymond Road
Lachlan Street
Pass Avenue
Station Street
High Street
Wrexham Road
Newbold Close
Fnnces Highway

Key to adjoining maps

86	87	88
97	98	99
107	108	109

- Non Rateable
- Strata Title
- Multiple Rate Types
- Farmland
- Mining
- Residential
- Business Ordinary
- Business Commercial
- 3(C) Regional Business
- Business Light Industrial
- Business Heavy Industrial
- Business Heavy I Activity 1
- Unavailable at time of print
- Other Local Government Area

Note: Rating Categories are as at April 2025

N
W E
S

wollongong
city of innovation

1/04/2025

While every effort has been made to ensure the highest possible quality of data, no liability will be accepted for any inaccuracy of the information shown.
Copyright © Wollongong City Council, Mapping Services Section

GIS Ref: RatingCategoryMapBook_proj

0 50 100 200 300
Meters

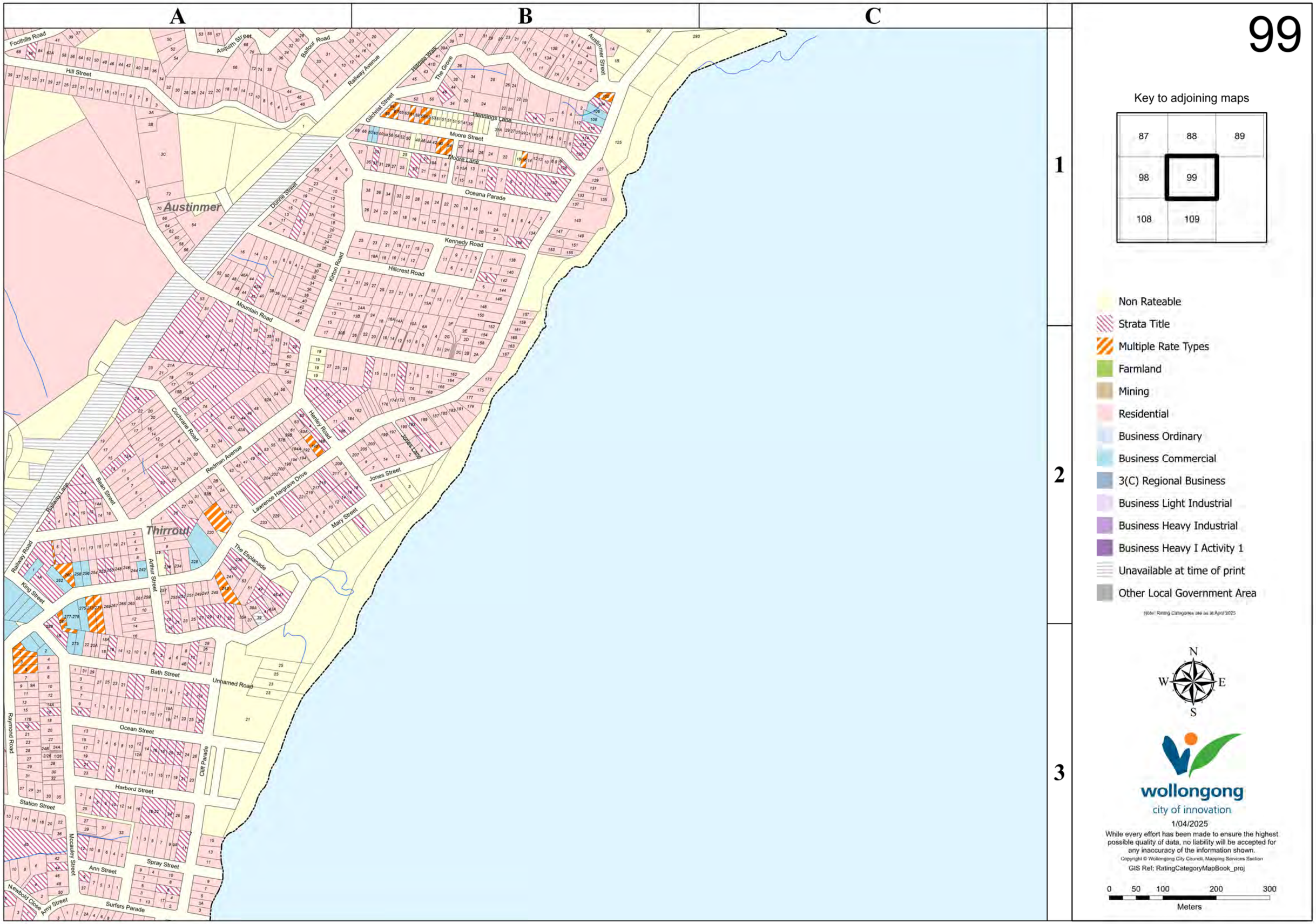

A
B
C
1
2
3
99
Key to adjoining maps
87
88
89
98
99
108
109
Non Rateable
Strata Title
Multiple Rate Types
Farmland
Mining
Residential
Business Ordinary
Business Commercial
3(C) Regional Business
Business Light Industrial
Business Heavy Industrial
Business Heavy I Activity 1
Unavailable at time of print
Other Local Government Area
Note: Rating Categories are as at April 2025
N
W
E
S
wollongong
city of innovation
1/04/2025
While every effort has been made to ensure the highest possible quality of data, no liability will be accepted for any inaccuracy of the information shown.
Copyright © Wollongong City Council, Mapping Services Section
GIS Ref: RatingCategoryMapBook_proj
0 50 100 200 300
Meters
Austinmer
Thirroul
Foothills Road
Hill Street
Asquith Street
Balfour Road
Railway Avenue
Hillside Walk
The Grove
Austinmer Street
Gilchrist Street
Hennings Lane
Moore Street
Moore Lane
Oceana Parade
Kennedy Road
Hillcrest Road
Kirton Road
Dunne Street
Mountain Road
Cochrane Road
Henley Road
Redman Avenue
Lawrence Hargrave Drive
Jones Street
Jones Lane
Mary Street
Bean Street
Railway Lane
Railway Road
King Street
Arthur Street
The Esplanade
Bath Street
Unnamed Road
Ocean Street
Cliff Parade
Harbord Street
Station Street
Raymond Road
Mccauley Street
Ann Street
Spray Street
Newbold Close
Amy Street
Surfers Parade

106

A | B | C

1 | 2 | 3

Cataract

Bulli

M1 Princes Motorway

Woonona

Key to adjoining maps

	96	97
	106	107
	116	117

- Non Rateable
- Strata Title
- Multiple Rate Types
- Farmland
- Mining
- Residential
- Business Ordinary
- Business Commercial
- 3(C) Regional Business
- Business Light Industrial
- Business Heavy Industrial
- Business Heavy I Activity 1
- Unavailable at time of print
- Other Local Government Area

Note: Rating Categories are as at April 2025

N W E S

wollongong
city of innovation

1/04/2025

While every effort has been made to ensure the highest possible quality of data, no liability will be accepted for any inaccuracy of the information shown.
Copyright © Wollongong City Council, Mapping Services Section

GIS Ref: RatingCategoryMapBook_proj

0 50 100 200 300
Meters

107

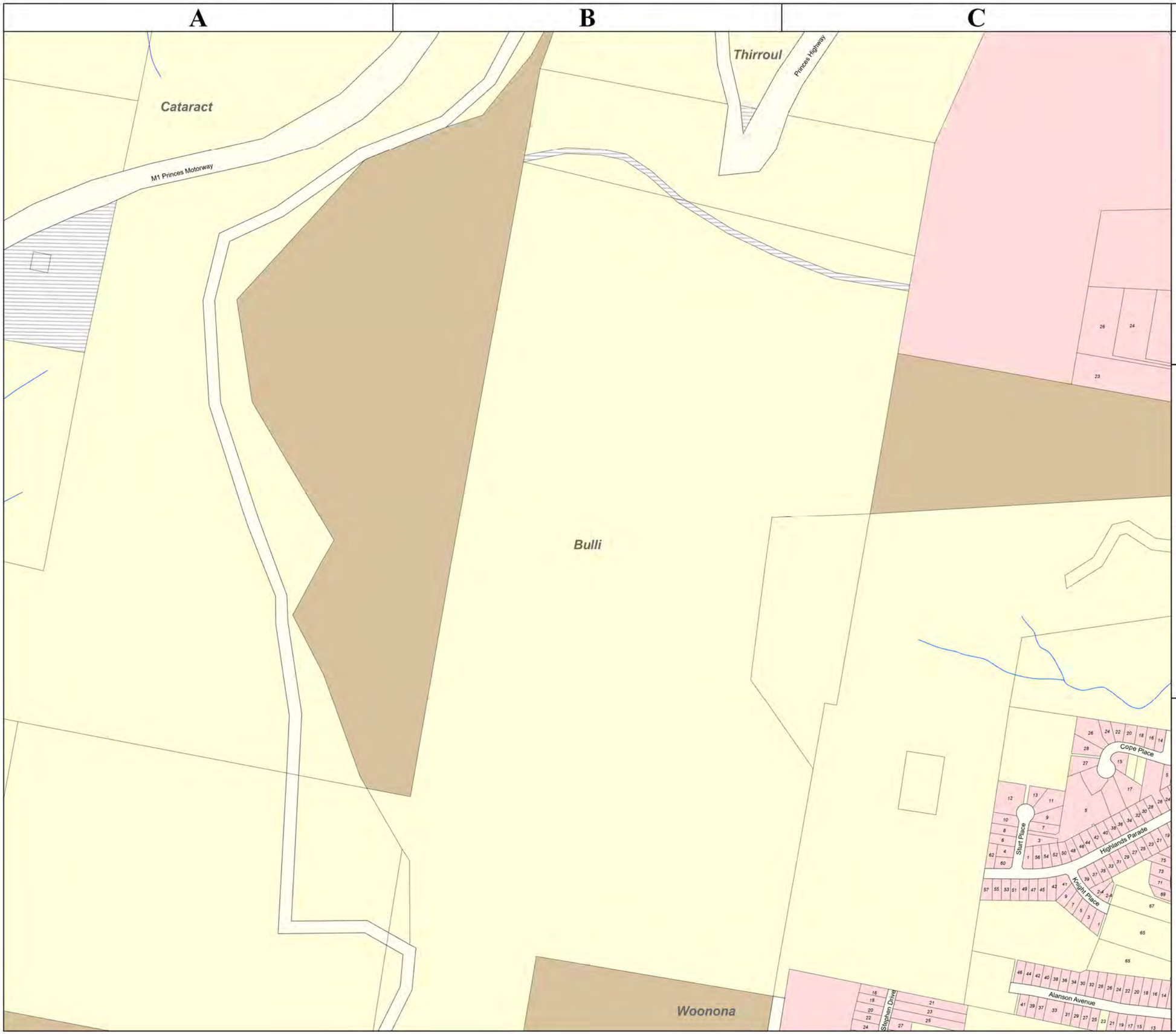

Key to adjoining maps

96	97	98
106	107	108
116	117	118

- Non Rateable
- Strata Title
- Multiple Rate Types
- Farmland
- Mining
- Residential
- Business Ordinary
- Business Commercial
- 3(C) Regional Business
- Business Light Industrial
- Business Heavy Industrial
- Business Heavy I Activity 1
- Unavailable at time of print
- Other Local Government Area

Note: Rating Categories are as at April 2025

N
W E
S

wollongong
city of innovation

1/04/2025

While every effort has been made to ensure the highest possible quality of data, no liability will be accepted for any inaccuracy of the information shown.
Copyright © Wollongong City Council, Mapping Services Section

GIS Ref: RatingCategoryMapBook_proj

0 50 100 200 300
Meters

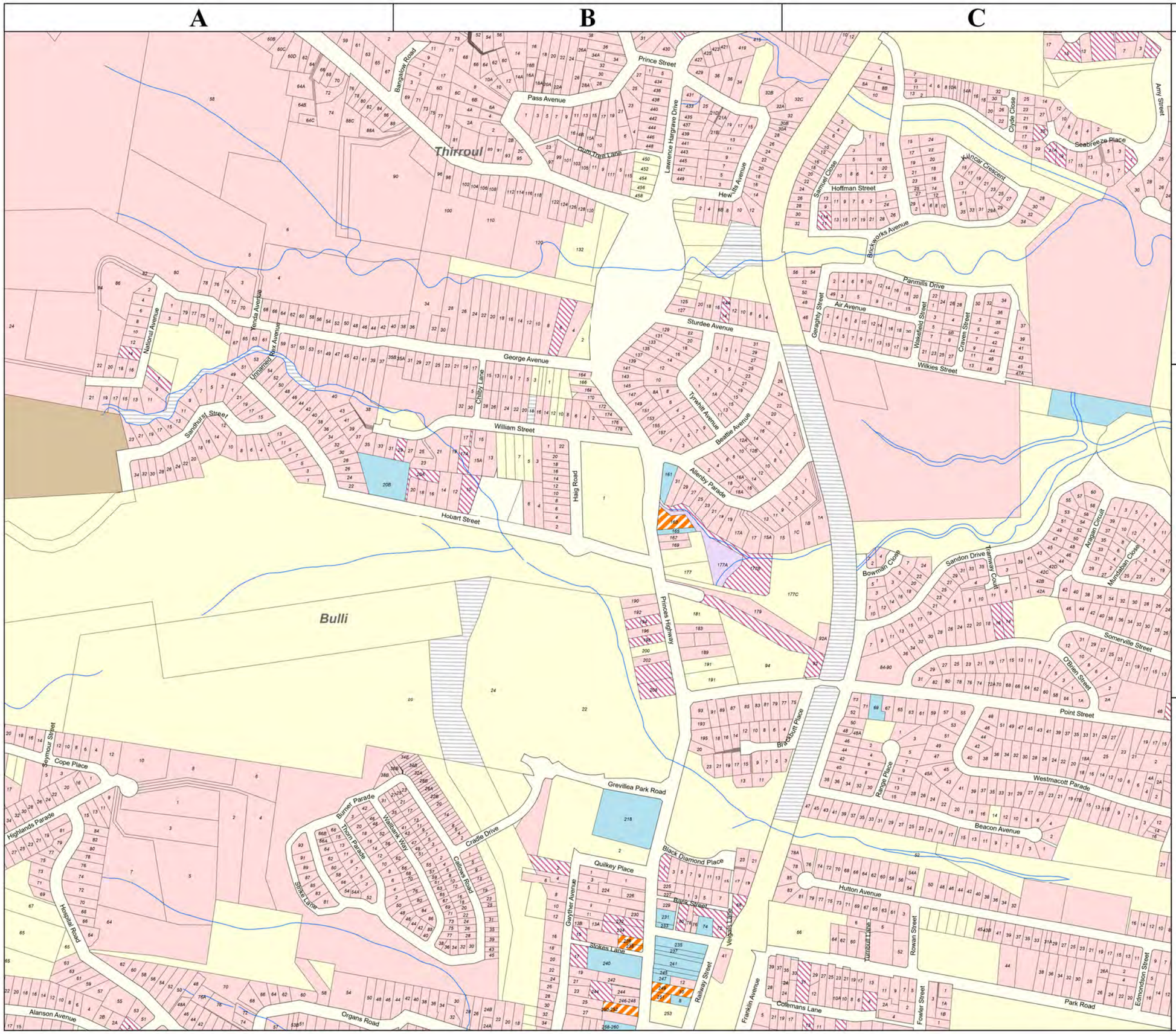

108

Key to adjoining maps

97	98	99
107	108	109
117	118	119

- Non Rateable
- Strata Title
- Multiple Rate Types
- Farmland
- Mining
- Residential
- Business Ordinary
- Business Commercial
- 3(C) Regional Business
- Business Light Industrial
- Business Heavy Industrial
- Business Heavy I Activity 1
- Unavailable at time of print
- Other Local Government Area

Note: Rating Categories are as at April 2025

N
W E
S

wollongong
city of innovation

1/04/2025

While every effort has been made to ensure the highest possible quality of data, no liability will be accepted for any inaccuracy of the information shown.

Copyright © Wollongong City Council, Mapping Services Section

GIS Ref: RatingCategoryMapBook_proj

0 50 100 200 300
Meters

109

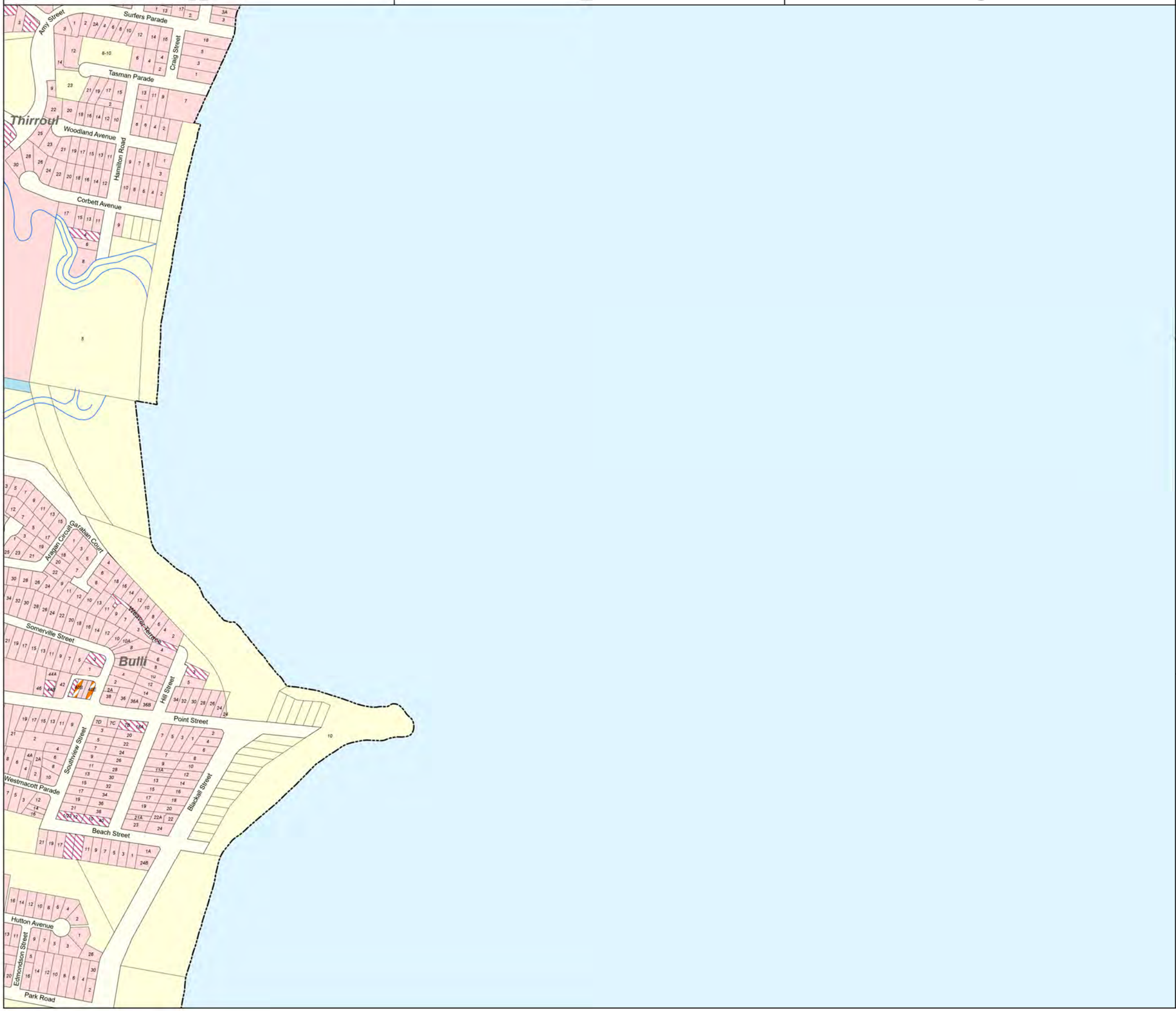

Key to adjoining maps

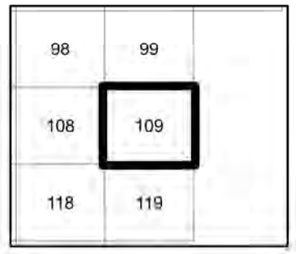

- Non Rateable
- Strata Title
- Multiple Rate Types
- Farmland
- Mining
- Residential
- Business Ordinary
- Business Commercial
- 3(C) Regional Business
- Business Light Industrial
- Business Heavy Industrial
- Business Heavy I Activity 1
- Unavailable at time of print
- Other Local Government Area

Note: Rating Categories are as at April 2025

N
W E
S

wollongong
city of innovation

1/04/2025

While every effort has been made to ensure the highest possible quality of data, no liability will be accepted for any inaccuracy of the information shown.
Copyright © Wollongong City Council, Mapping Services Section

GIS Ref: RatingCategoryMapBook_proj

0 50 100 200 300
Meters

116

A B C

1 2 3

Bulli

Cataract

Woonona

Rixons Pass Road

M1 Pinces Motorway

Russell Vale

Key to adjoining maps

	106	107
	116	117
126	127	128

- Non Rateable
- Strata Title
- Multiple Rate Types
- Farmland
- Mining
- Residential
- Business Ordinary
- Business Commercial
- 3(C) Regional Business
- Business Light Industrial
- Business Heavy Industrial
- Business Heavy I Activity 1
- Unavailable at time of print
- Other Local Government Area

Note: Rating Categories are as at April 2025

N W E S

wollongong
city of innovation

1/04/2025

While every effort has been made to ensure the highest possible quality of data, no liability will be accepted for any inaccuracy of the information shown.
Copyright © Wollongong City Council, Mapping Services Section

GIS Ref: RatingCategoryMapBook_proj

0 50 100 200 300
Meters

117

A B C

1 2 3

Bulli

Woonona

Russell Vale

Alanson Avenue

Stephen Drive

Joseph Street

Joanne Street

June Parade

Balmer Crescent

Corrie Road

Hillcrest Avenue

Lang Street

Mountain Avenue

Popes Road

Gahans Avenue

Carole Avenue

Fretus Avenue

High Street

Gahans Lane

Blackwood Place

Peppermint Circuit

Hollymount View

Cedar Terrace

Blueberry Circuit

Red Ash Drive

Forestview Way

Wattle Road

Hickory Street

Cherry Street

Silkwood Road

Watergum Way

Ironbark Avenue

Flame Tree Circuit

Mountain Range Road

Rixons Pass Road

Key to adjoining maps

106	107	108
116	117	118
127	128	129

- Non Rateable
- Strata Title
- Multiple Rate Types
- Farmland
- Mining
- Residential
- Business Ordinary
- Business Commercial
- 3(C) Regional Business
- Business Light Industrial
- Business Heavy Industrial
- Business Heavy I Activity 1
- Unavailable at time of print
- Other Local Government Area

[Note] Rating Categories are as at April 2025

N W E S

wollongong
city of innovation

1/04/2025

While every effort has been made to ensure the highest possible quality of data, no liability will be accepted for any inaccuracy of the information shown.
Copyright © Wollongong City Council, Mapping Services Section

GIS Ref: RatingCategoryMapBook_proj

0 50 100 200 300
Meters

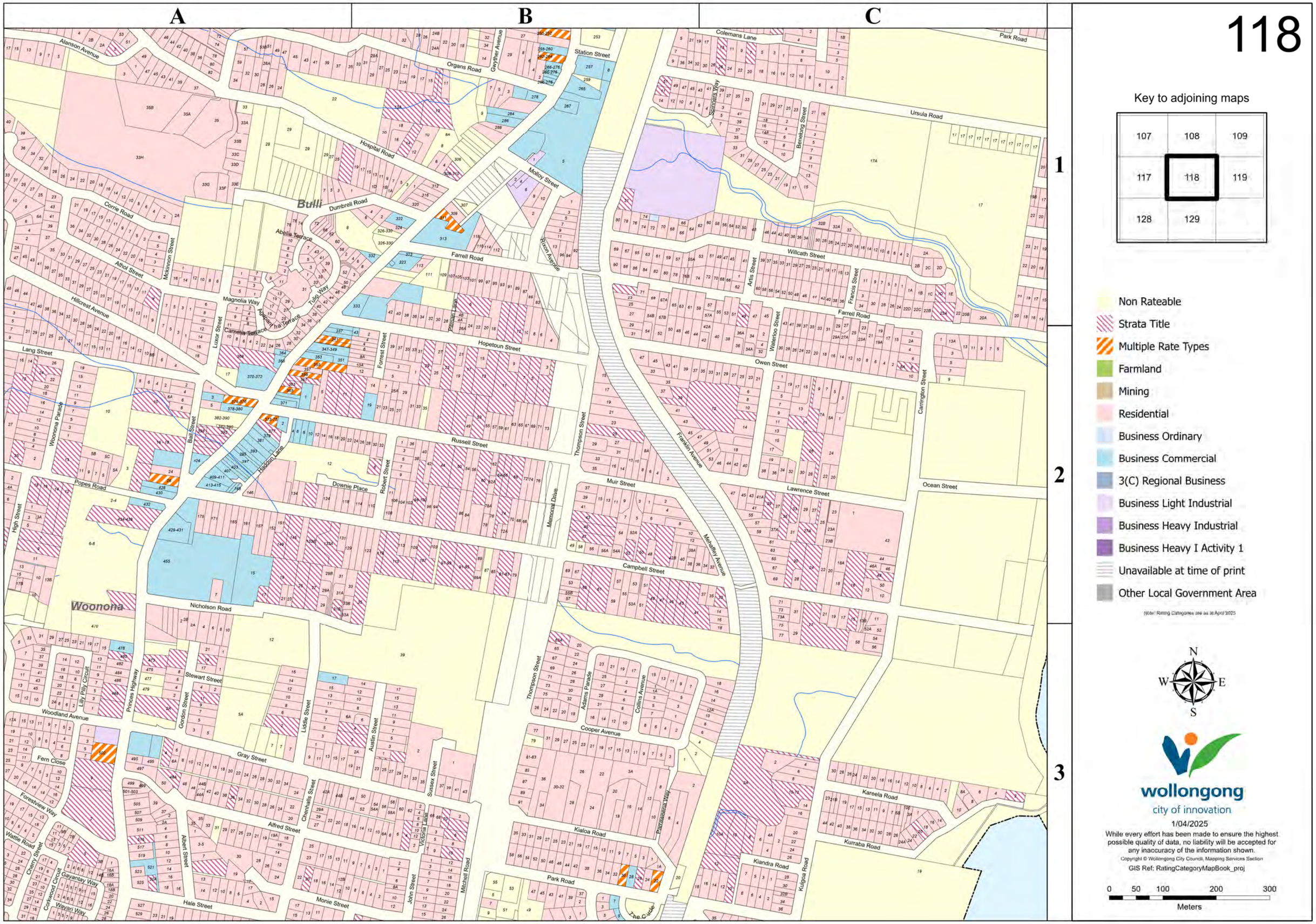

A
B
C
1
2
3
118
Key to adjoining maps
107
108
109
117
118
119
128
129
Non Rateable
Strata Title
Multiple Rate Types
Farmland
Mining
Residential
Business Ordinary
Business Commercial
3(C) Regional Business
Business Light Industrial
Business Heavy Industrial
Business Heavy I Activity 1
Unavailable at time of print
Other Local Government Area
Note: Rating Categories are as at April 2025
N
W
E
S
wollongong
city of innovation
1/04/2025
While every effort has been made to ensure the highest possible quality of data, no liability will be accepted for any inaccuracy of the information shown.
Copyright © Wollongong City Council, Mapping Services Section
GIS Ref: RatingCategoryMapBook_proj
0 50 100 200 300
Meters
Bulli
Woonona
Alanson Avenue
Organs Road
Station Street
Colemans Lane
Park Road
Ursula Road
Hospital Road
Molloy Street
Dumbrell Road
Corrie Road
Abelia Terrace
Farrell Road
Willcath Street
Athol Street
Hillcrest Avenue
Magnolia Way
Hopetoun Street
Owen Street
Lang Street
Russell Street
Muir Street
Lawrence Street
Ocean Street
Popes Road
Downie Place
Campbell Street
Nicholson Road
Stewart Street
Woodland Avenue
Gray Street
Cooper Avenue
Kareela Road
Kurraba Road
Kialoa Road
Kiandra Road
Park Road
Alfred Street
Hale Street
Monie Street
Forestview Way
Wattle Road
Princes Highway
Thompson Street
Franklin Avenue
Mehaffey Avenue
Memorial Drive
Robert Street
Ball Street
Luxor Street
Forrest Street
Carrington Street
Francis Street
Artis Street
Waterloo Street
Benelong Street
Spinners Way
Gwyther Avenue
Mckinnon Street
Tulip Way
Camelia Terrace
Pittman Lane
Rixon Avenue
Woonona Parade
High Street
Lilly Pilly Circuit
Gordon Street
Liddle Street
Austin Street
Sussex Street
Chenhalls Street
Victoria Lane
Albert Street
John Street
Mitchell Road
Adams Parade
Collins Avenue
Parraweena Way
Kulgoa Road
Cherry Street
Corkwood Circuit
Gayantay Way
Wayari Way
Fern Close

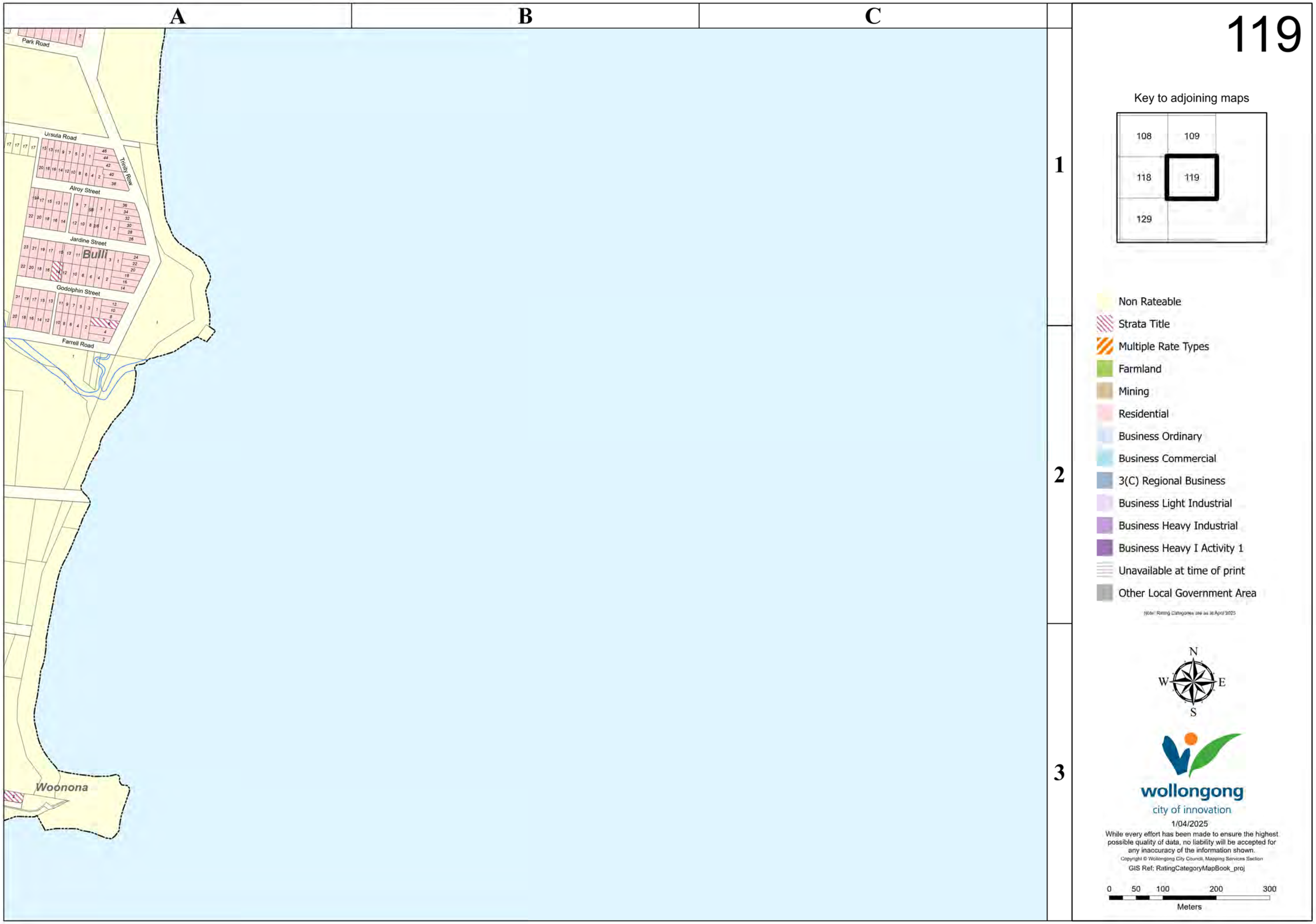
A
B
C
1
2
3
119
Park Road
Ursula Road
Trinity Row
Alroy Street
Jardine Street
Bulli
Godolphin Street
Farrell Road
Woonona
Key to adjoining maps
108
109
118
119
129
Non Rateable
Strata Title
Multiple Rate Types
Farmland
Mining
Residential
Business Ordinary
Business Commercial
3(C) Regional Business
Business Light Industrial
Business Heavy Industrial
Business Heavy I Activity 1
Unavailable at time of print
Other Local Government Area
Note: Rating Categories are as at April 2025
N
W
E
S
wollongong
city of innovation
1/04/2025
While every effort has been made to ensure the highest possible quality of data, no liability will be accepted for any inaccuracy of the information shown.
Copyright © Wollongong City Council, Mapping Services Section
GIS Ref: RatingCategoryMapBook_proj
0 50 100 200 300
Meters

126

A B C

1 2 3

Cataract

M1 Princes Motorway

Picton Road

Key to adjoining maps

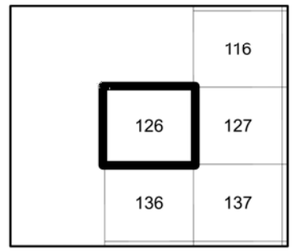

- Non Rateable
- Strata Title
- Multiple Rate Types
- Farmland
- Mining
- Residential
- Business Ordinary
- Business Commercial
- 3(C) Regional Business
- Business Light Industrial
- Business Heavy Industrial
- Business Heavy I Activity 1
- Unavailable at time of print
- Other Local Government Area

Note: Rating Categories are as at April 2025

N W E S

wollongong
city of innovation

1/04/2025

While every effort has been made to ensure the highest possible quality of data, no liability will be accepted for any inaccuracy of the information shown.
Copyright © Wollongong City Council, Mapping Services Section

GIS Ref: RatingCategoryMapBook_proj

0 50 100 200 300
Meters

127

A B C

1 2 3

M1 Princes Motorway

Woonona

Russell Vale

Cataract

Corrimal

Royons Pass Road

Royons Pass Road

Key to adjoining maps

	116	117
126	127	128
136	137	138

- Non Rateable
- Strata Title
- Multiple Rate Types
- Farmland
- Mining
- Residential
- Business Ordinary
- Business Commercial
- 3(C) Regional Business
- Business Light Industrial
- Business Heavy Industrial
- Business Heavy I Activity 1
- Unavailable at time of print
- Other Local Government Area

Note: Rating Categories are as at April 2025

N
W E
S

wollongong
city of innovation

1/04/2025

While every effort has been made to ensure the highest possible quality of data, no liability will be accepted for any inaccuracy of the information shown.
Copyright © Wollongong City Council, Mapping Services Section

GIS Ref: RatingCategoryMapBook_proj

0 50 100 200 300
Meters

128

A B C

1 2 3

Woonona

Russell Vale

Cataract

Corrimal

Bellambi

Rixons Pass Road

Duke Street

Hicks Street

Moreton Street

Broker Street

Collaery Road

Keerong Avenue

Bellambi Lane

Albert Street

Terania Street

Nimbin Street

Midgley Street

Lyndon Street

Princes Highway

Cherry Street

Halley Crescent

Merlin Place

Anderson Street

Pallier Place

West Street

East Street

Unanderra Road

Tallowoods Crescent

Loyds Lane

Wilga Street

Whiting Crescent

Wilford Street

Key to adjoining maps

116	117	118
127	128	129
137	138	139

- Non Rateable
- Strata Title
- Multiple Rate Types
- Farmland
- Mining
- Residential
- Business Ordinary
- Business Commercial
- 3(C) Regional Business
- Business Light Industrial
- Business Heavy Industrial
- Business Heavy I Activity 1
- Unavailable at time of print
- Other Local Government Area

Note: Rating Categories are as at April 2025

N W E S

wollongong
city of innovation

1/04/2025

While every effort has been made to ensure the highest possible quality of data, no liability will be accepted for any inaccuracy of the information shown.
Copyright © Wollongong City Council, Mapping Services Section

GIS Ref: RatingCategoryMapBook_proj

0 50 100 200 300
Meters

129

A B C

1 2 3

Key to adjoining maps

117	118	119
128	129	
138	139	140

- Non Rateable
- Strata Title
- Multiple Rate Types
- Farmland
- Mining
- Residential
- Business Ordinary
- Business Commercial
- 3(C) Regional Business
- Business Light Industrial
- Business Heavy Industrial
- Business Heavy I Activity 1
- Unavailable at time of print
- Other Local Government Area

Note: Rating Categories are as at 1st April 2025

N W E S

wollongong
city of innovation

1/04/2025

While every effort has been made to ensure the highest possible quality of data, no liability will be accepted for any inaccuracy of the information shown.
Copyright © Wollongong City Council, Mapping Services Section

GIS Ref: RatingCategoryMapBook_proj

0 50 100 200 300
Meters

Hale Street
Monie Street
Wayari Way
Gayantay Way
Cherry Street
Princes Highway
Chemhalls Street
Greta Street
John Street
Rose Street
Stanhope Street
Mitchell Road
The Circle
Park Road
Davidson Avenue
Woods Avenue
Ocean Avenue
Corinda Road
Liamina Avenue
Robertson Road
Dorrigo Avenue
Beach Drive
Royal Crescent
Railway Parade
Cottrell Avenue
Wynn Street
Alice Street
Rixons Pass Road
Glenhaven Street
Eyonne Place
Castle Place
Linda Place
Kathleen Crescent
Tristan Avenue
Woonona
Narelle Crescent
Doris Avenue
Collaery Road
Noosa Avenue
Leslie Street
Neville Avenue
Williams Crescent
York Road
York Place
Memorial Drive
Lighthorse Drive
Lassiter Avenue
Pendlebury Parade
Harriet Spearing Drive
Pioneer Drive
Paul Geraghty Place
Thomas Hate Avenue
Joseph Mitchell Place
Robert Jenkins Place
John Oakley Crescent
George Tate Close
Elizabeth Underwood Close
Henry Fry Place
Cornelius O'Brien Way
Elizabeth Reynolds Court
John Buckland Avenue
Charlotte Harrison Drive
Terania Street
Russell Vale
Nimbin Street
Channon Street
Keerong Avenue
Watts Lane
Bellambi Lane
Bellambi
Corrimal
Albert Street
Kirton Road
Chester Street
Brompton Road
Lode Lane
Francis Street
Pioneer Road
Gladstone Street
Lavender Street
Whiting Crescent
Arthur Street
Esper Street

136

A B C

1 2 3

Cataract

Mount Keira

Balgownie

Picton Road

Clive Bissell Drive

M1 Princes Motorway

M1 Princes Motorway

Key to adjoining maps

	126	127
	136	137
	147	148

- Non Rateable
- Strata Title
- Multiple Rate Types
- Farmland
- Mining
- Residential
- Business Ordinary
- Business Commercial
- 3(C) Regional Business
- Business Light Industrial
- Business Heavy Industrial
- Business Heavy I Activity 1
- Unavailable at time of print
- Other Local Government Area

Note: Rating Categories are as at April 2025

N W E S

wollongong
city of innovation

1/04/2025

While every effort has been made to ensure the highest possible quality of data, no liability will be accepted for any inaccuracy of the information shown.
Copyright © Wollongong City Council, Mapping Services Section

GIS Ref: RatingCategoryMapBook_proj

0 50 100 200 300
Meters

137

A B C

1 2 3

Rixons Pass Road

Cataract

Corrimal

Tarrawanna

Mount Keira

Balgownie

M1 Princes Motorway

Key to adjoining maps

126	127	128
136	137	138
147	148	149

- Non Rateable
- Strata Title
- Multiple Rate Types
- Farmland
- Mining
- Residential
- Business Ordinary
- Business Commercial
- 3(C) Regional Business
- Business Light Industrial
- Business Heavy Industrial
- Business Heavy I Activity 1
- Unavailable at time of print
- Other Local Government Area

Note: Rating Categories are as at April 2025

N W E S

wollongong
city of innovation

1/04/2025

While every effort has been made to ensure the highest possible quality of data, no liability will be accepted for any inaccuracy of the information shown.
Copyright © Wollongong City Council, Mapping Services Section

GIS Ref: RatingCategoryMapBook_proj

0 50 100 200 300
Meters

138

Key to adjoining maps

127	128	129
137	138	139
148	149	150

- Non Rateable
- Strata Title
- Multiple Rate Types
- Farmland
- Mining
- Residential
- Business Ordinary
- Business Commercial
- 3(C) Regional Business
- Business Light Industrial
- Business Heavy Industrial
- Business Heavy I Activity 1
- Unavailable at time of print
- Other Local Government Area

Note: Rating Categories are as at 1 April 2025

N

W E

S

wollongong
city of innovation

1/04/2025

While every effort has been made to ensure the highest possible quality of data, no liability will be accepted for any inaccuracy of the information shown.
Copyright © Wollongong City Council, Mapping Services Section

GIS Ref: RatingCategoryMapBook_proj

0 50 100 200 300
Meters

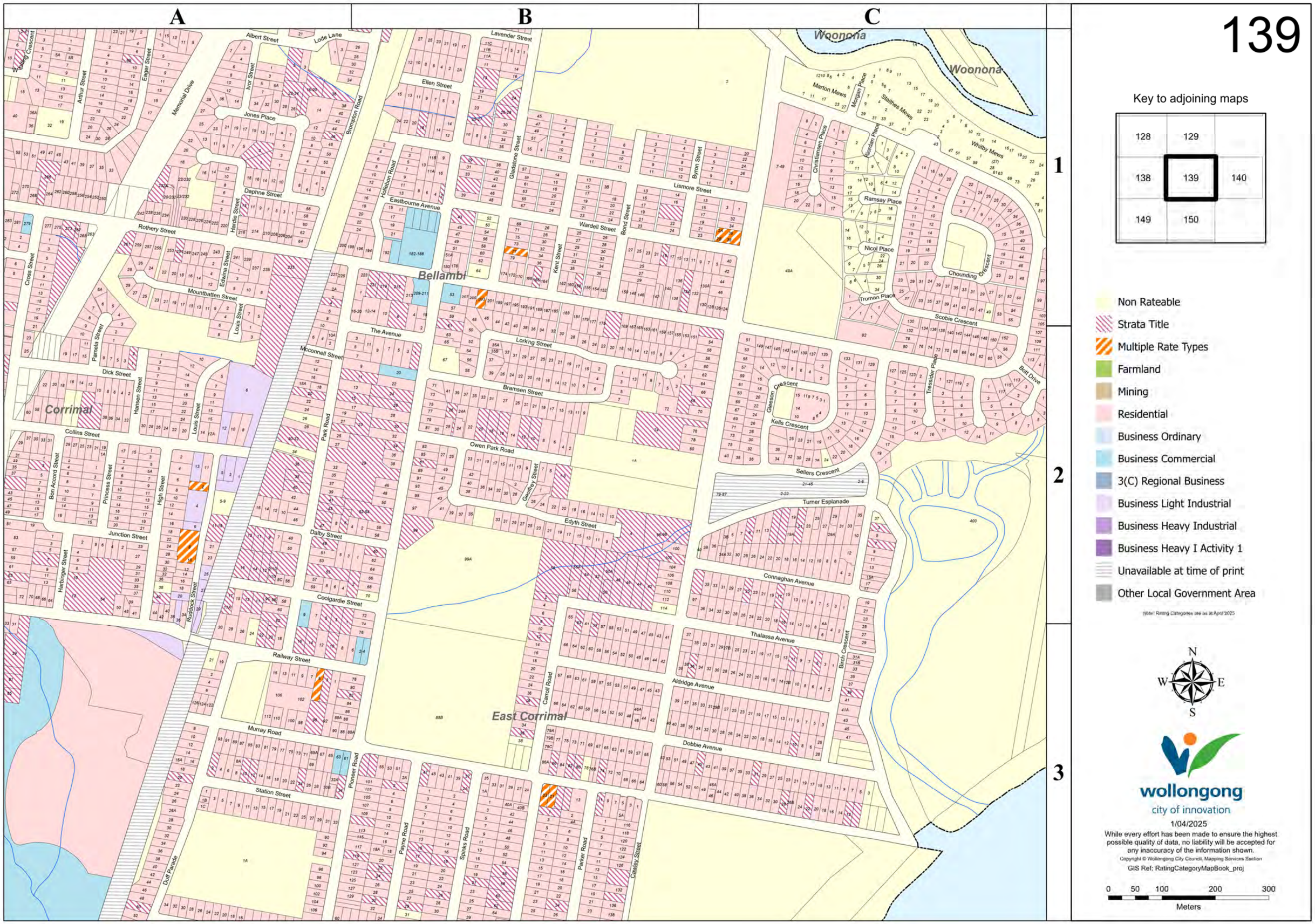

A
B
C
1
2
3
Woonona
Bellambi
Corrimal
East Corrimal
Albert Street
Lode Lane
Lavender Street
Ellen Street
Jones Place
Daphne Street
Rothery Street
Mountbatten Street
Eastbourne Avenue
Hollebon Road
Gladstone Street
Lismore Street
Wardell Street
Kent Street
Bond Street
Byron Street
Marton Mews
Morgan Place
Staithes Mews
Whitby Mews
Christiansen Place
Riordan Place
Ramsay Place
Nicol Place
Chounding Crescent
Truman Place
Scobie Crescent
The Avenue
Lorking Street
Bramsen Street
Mcconnell Street
Park Road
Dick Street
Collins Street
Bon Accord Street
Princess Street
High Street
Junction Street
Harbinger Street
Ruddock Street
Dalby Street
Coolgardie Street
Railway Street
Murray Road
Station Street
Pioneer Road
Payne Road
Spinks Road
Parker Road
Cawley Street
Duff Parade
Owen Park Road
Geoffrey Street
Edyth Street
Carroll Road
Gleeson Crescent
Kells Crescent
Sellers Crescent
Turner Esplanade
Connaghan Avenue
Thalassa Avenue
Aldridge Avenue
Dobbie Avenue
Birch Crescent
Tressider Place
Bott Drive
Memorial Drive
Arthur Street
Eager Street
Ivor Street
Brompton Road
Hardie Street
Edwina Street
Louis Street
Pamela Street
Cross Street
Hansen Street
Whiting Crescent
Key to adjoining maps
128
129
138
139
140
149
150
Non Rateable
Strata Title
Multiple Rate Types
Farmland
Mining
Residential
Business Ordinary
Business Commercial
3(C) Regional Business
Business Light Industrial
Business Heavy Industrial
Business Heavy I Activity 1
Unavailable at time of print
Other Local Government Area
Note: Rating Categories are as at April 2025
N
W
E
S
wollongong
city of innovation
1/04/2025
While every effort has been made to ensure the highest possible quality of data, no liability will be accepted for any inaccuracy of the information shown.
Copyright © Wollongong City Council, Mapping Services Section
GIS Ref: RatingCategoryMapBook_proj
0
50
100
200
300
Meters

139

140

Key to adjoining maps

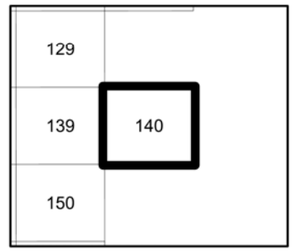

- Non Rateable
- Strata Title
- Multiple Rate Types
- Farmland
- Mining
- Residential
- Business Ordinary
- Business Commercial
- 3(C) Regional Business
- Business Light Industrial
- Business Heavy Industrial
- Business Heavy I Activity 1
- Unavailable at time of print
- Other Local Government Area

Note: Rating Categories are as at April 2025

N
W E
S

wollongong
city of innovation

1/04/2025

While every effort has been made to ensure the highest possible quality of data, no liability will be accepted for any inaccuracy of the information shown.
Copyright © Wollongong City Council, Mapping Services Section

GIS Ref: RatingCategoryMapBook_proj

0 50 100 200 300
Meters

147

A B C

1 2 3

Cataract

Mount Keira

Balgownie

Mount Pleasant

Cordeaux

Mount Keira Road

Clive Bissell Drive

M1 Princes Motorway

411 411 421 421 431 431

Key to adjoining maps

	136	137
	147	148
157	158	159

- Non Rateable
- Strata Title
- Multiple Rate Types
- Farmland
- Mining
- Residential
- Business Ordinary
- Business Commercial
- 3(C) Regional Business
- Business Light Industrial
- Business Heavy Industrial
- Business Heavy I Activity 1
- Unavailable at time of print
- Other Local Government Area

Note: Rating Categories are as at April 2025

N W E S

wollongong
city of innovation

1/04/2025

While every effort has been made to ensure the highest possible quality of data, no liability will be accepted for any inaccuracy of the information shown.
Copyright © Wollongong City Council, Mapping Services Section

GIS Ref: RatingCategoryMapBook_proj

0 50 100 200 300
Meters

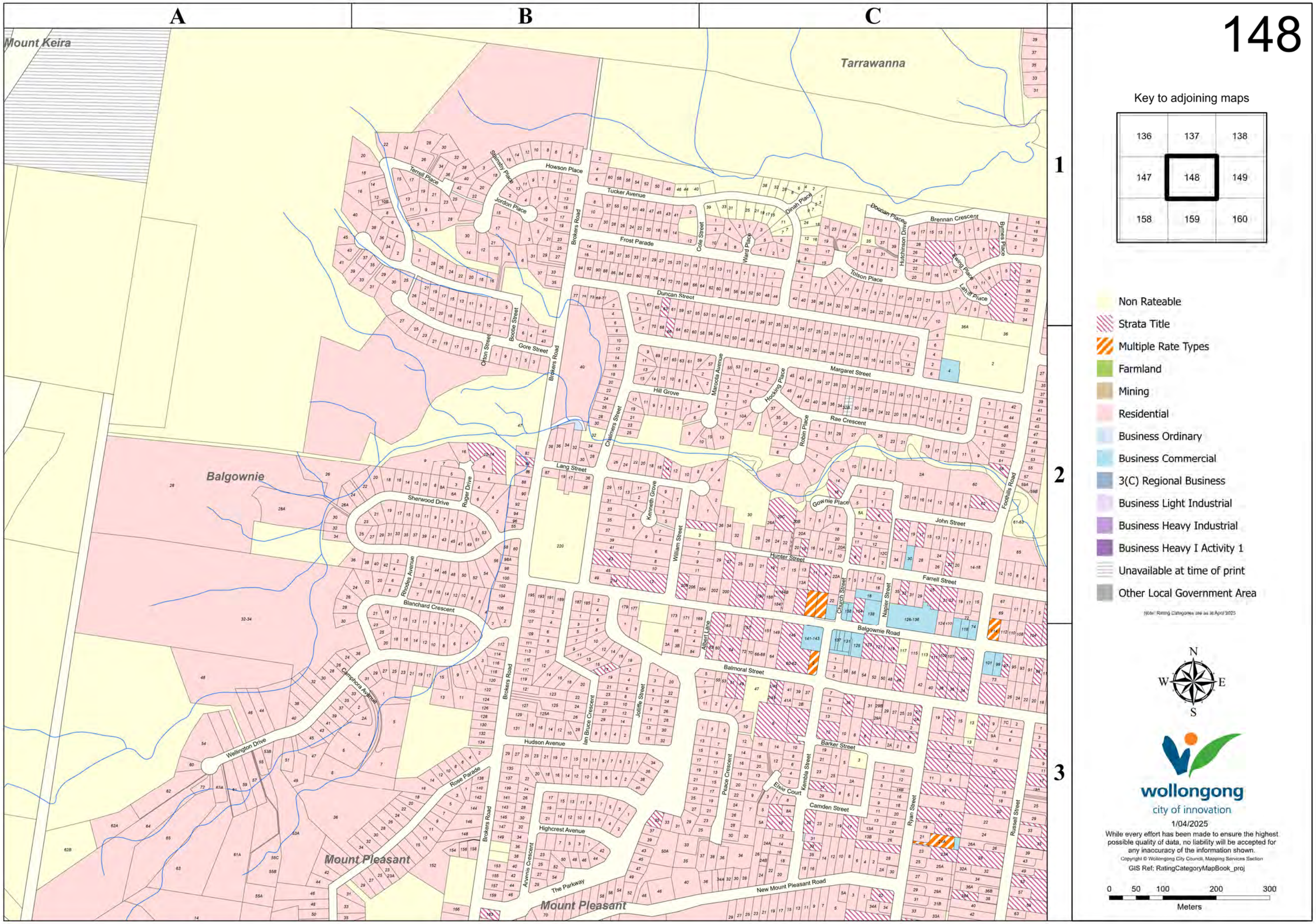

A
B
C
1
2
3
148
Mount Keira
Tarrawanna
Balgownie
Mount Pleasant
Mount Pleasant
Howson Place
Tucker Avenue
Frost Parade
Duncan Street
Margaret Street
Hill Grove
Rae Crescent
Lang Street
Sherwood Drive
Blanchard Crescent
Hunter Street
Balgownie Road
Balmoral Street
Hudson Avenue
Highcrest Avenue
The Parkway
New Mount Pleasant Road
Camden Street
Barker Street
Wellington Drive
Camphora Avenue
Rose Parade
Brokers Road
Gore Street
Terrell Place
Jordon Place
Stainsby Place
Cole Street
Ward Place
Dinah Place
Doonan Place
Brennan Crescent
Tolson Place
Hutchinson Drive
Ewing Place
Lahiff Place
Byrnes Place
Bootle Street
Orton Street
Marooka Avenue
Hocking Place
Robin Place
Chalmers Street
Kenneth Grove
William Street
Gownie Place
John Street
Foothills Road
Farrell Street
Church Street
Napier Street
Albert Lane
Ian Bruce Crescent
Jolliffe Street
Peace Crescent
Elsie Court
Kembla Street
Ryan Street
Russell Street
Rhodes Avenue
Ruger Drive
Arvenia Crescent
Key to adjoining maps
136
137
138
147
148
149
158
159
160
Non Rateable
Strata Title
Multiple Rate Types
Farmland
Mining
Residential
Business Ordinary
Business Commercial
3(C) Regional Business
Business Light Industrial
Business Heavy Industrial
Business Heavy I Activity 1
Unavailable at time of print
Other Local Government Area
Note: Rating Categories are as at April 2025
N
W
E
S
wollongong
city of innovation
1/04/2025
While every effort has been made to ensure the highest possible quality of data, no liability will be accepted for any inaccuracy of the information shown.
Copyright © Wollongong City Council, Mapping Services Section
GIS Ref: RatingCategoryMapBook_proj
0
50
100
200
300
Meters

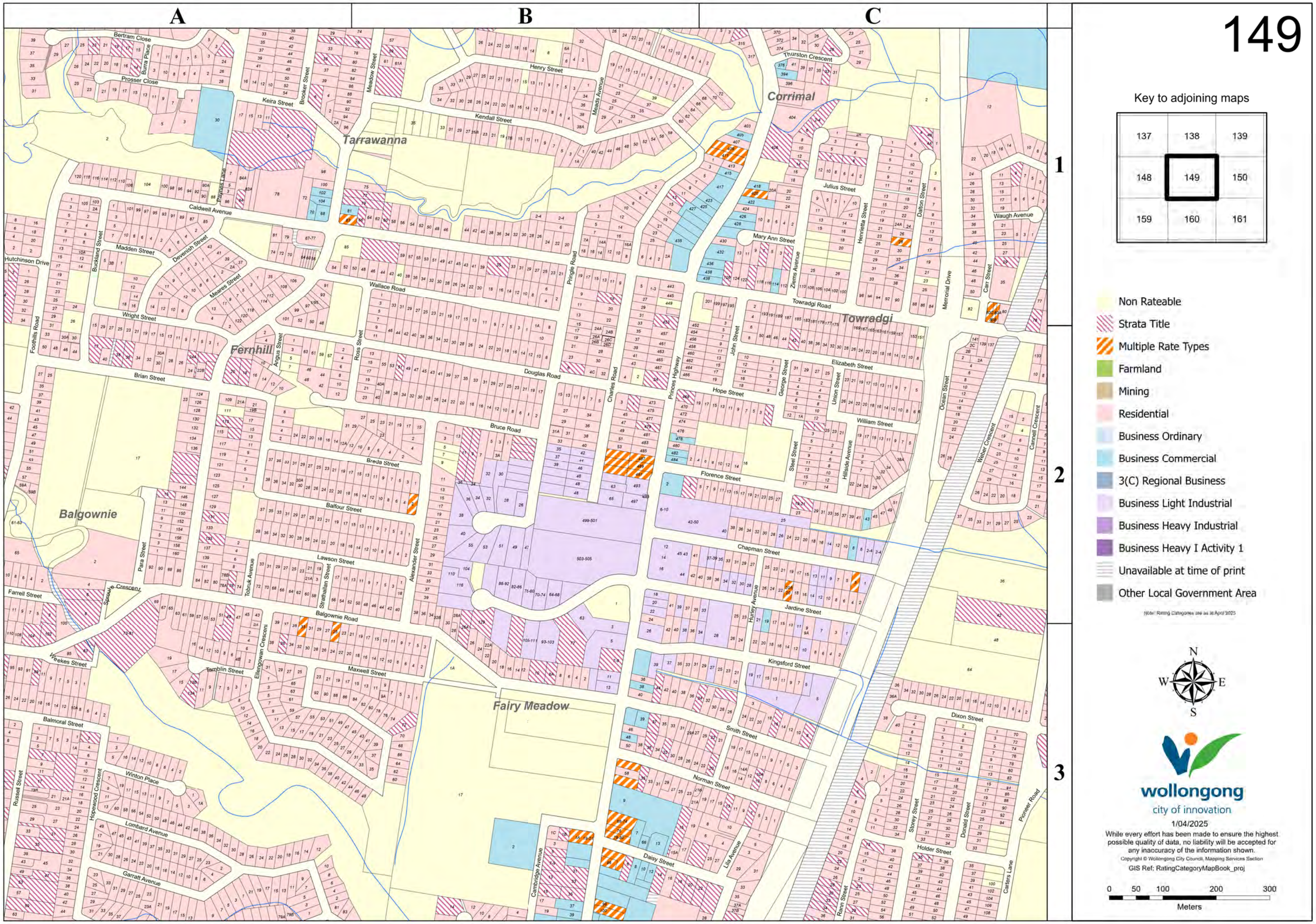

A
B
C
1
2
3
149
Key to adjoining maps
137
138
139
148
149
150
159
160
161
Non Rateable
Strata Title
Multiple Rate Types
Farmland
Mining
Residential
Business Ordinary
Business Commercial
3(C) Regional Business
Business Light Industrial
Business Heavy Industrial
Business Heavy I Activity 1
Unavailable at time of print
Other Local Government Area
Note: Rating Categories are as at April 2025
N
W
E
S
wollongong
city of innovation
1/04/2025
While every effort has been made to ensure the highest possible quality of data, no liability will be accepted for any inaccuracy of the information shown.
Copyright © Wollongong City Council, Mapping Services Section
GIS Ref: RatingCategoryMapBook_proj
0 50 100 200 300
Meters
Tarrawanna
Corrimal
Fernhill
Towradgi
Balgownie
Fairy Meadow
Bertram Close
Prosser Close
Keira Street
Henry Street
Kendall Street
Thurston Crescent
Caldwell Avenue
Madden Street
Wallace Road
Wright Street
Brian Street
Douglas Road
Bruce Road
Breda Street
Balfour Street
Lawson Street
Balgownie Road
Maxwell Street
Tamblin Street
Farrell Street
Weekes Street
Balmoral Street
Winton Place
Lombard Avenue
Garratt Avenue
Mary Ann Street
Julius Street
Towradgi Road
Elizabeth Street
Hope Street
William Street
Florence Street
Chapman Street
Jardine Street
Kingsford Street
Smith Street
Norman Street
Daisy Street
Dixon Street
Holder Street
Waugh Avenue
Merrorial Drive
Princes Highway
Charles Road
Pringle Road
Alexander Street
Tobruk Avenue
Strathallan Street
Ellengowan Crescent
Hopewood Crescent
Russell Street
Cambridge Avenue
Lila Avenue
Hurley Avenue
Steel Street
Hillside Avenue
Union Street
George Street
John Street
Ziems Avenue
Henrietta Street
Dalton Street
Carr Street
Ocean Street
Weber Crescent
Cannell Crescent
Storey Street
Donald Street
Pioneer Road
Carters Lane
Rann Street
Meads Avenue
Meadow Street
Brooker Street
Burra Place
Buckland Street
Devenish Street
Meares Street
Angus Street
Ross Street
Foothills Road
Hutchinson Drive
Paynes Lane
Sproule Crescent
Para Street

150

A B C

1 2 3

Corrimal

East Corrimal

Towradgi

Fairy Meadow

Duff Parade
Gregory Avenue
Lake Parade
Payne Road
Spinks Road
Carroll Road
Parker Road
Cawley Street
Augusta Street
Linga Street
Carr Street
Waugh Avenue
Colgong Crescent
Raymond Parade
Glossop Street
Juanita Avenue
Jenner Avenue
Sturdee Street
Pioneer Road
Cassell Avenue
Moray Road
Weber Crescent
Towradgi Road
Carmell Crescent
Murranar Road
Marlo Road
Edgar Street
Marine Parade
Carters Lane
Grand Court
Dixon Street

Key to adjoining maps

138	139	140
149	150	
160	161	

- Non Rateable
- Strata Title
- Multiple Rate Types
- Farmland
- Mining
- Residential
- Business Ordinary
- Business Commercial
- 3(C) Regional Business
- Business Light Industrial
- Business Heavy Industrial
- Business Heavy I Activity 1
- Unavailable at time of print
- Other Local Government Area

Note: Rating Categories are as at April 2025

N W E S

wollongong
city of innovation

1/04/2025

While every effort has been made to ensure the highest possible quality of data, no liability will be accepted for any inaccuracy of the information shown.
Copyright © Wollongong City Council, Mapping Services Section

GIS Ref: RatingCategoryMapBook_proj

0 50 100 200 300
Meters

A B C

1

2

3

Cordeaux

Harry Graham Drive

156

Key to adjoining maps

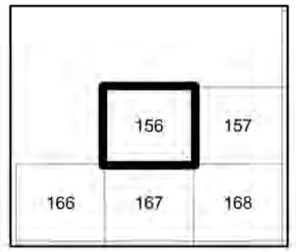

- Non Rateable
- Strata Title
- Multiple Rate Types
- Farmland
- Mining
- Residential
- Business Ordinary
- Business Commercial
- 3(C) Regional Business
- Business Light Industrial
- Business Heavy Industrial
- Business Heavy I Activity 1
- Unavailable at time of print
- Other Local Government Area

Note: Rating Categories are as at April 2025

N W E S

wollongong
city of innovation

1/04/2025

While every effort has been made to ensure the highest possible quality of data, no liability will be accepted for any inaccuracy of the information shown.
Copyright © Wollongong City Council, Mapping Services Section

GIS Ref: RatingCategoryMapBook_proj

0 50 100 200 300
Meters

157

A B C

1

2

3

Cordeaux

Harry Graham Drive

Mount Keira

Kembla Heights

Key to adjoining maps

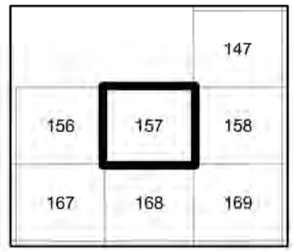

- Non Rateable
- Strata Title
- Multiple Rate Types
- Farmland
- Mining
- Residential
- Business Ordinary
- Business Commercial
- 3(C) Regional Business
- Business Light Industrial
- Business Heavy Industrial
- Business Heavy I Activity 1
- Unavailable at time of print
- Other Local Government Area

Note: Rating Categories are as at April 2025

N
W E
S

wollongong
city of innovation

1/04/2025

While every effort has been made to ensure the highest possible quality of data, no liability will be accepted for any inaccuracy of the information shown.
Copyright © Wollongong City Council, Mapping Services Section

GIS Ref: RatingCategoryMapBook_proj

0 50 100 200 300
Meters

158

A B C

1 2 3

Cataract
Mount Keira Road
Cordeaux
Harry Graham Drive
Queen Elizabeth Drive
Mount Keira
Mount Keira Road
Balgownie
M1 Princes Motorway
Mount Pleasant
Parrish Avenue

Key to adjoining maps

	147	148
157	158	159
168	169	170

- Non Rateable
- Strata Title
- Multiple Rate Types
- Farmland
- Mining
- Residential
- Business Ordinary
- Business Commercial
- 3(C) Regional Business
- Business Light Industrial
- Business Heavy Industrial
- Business Heavy I Activity 1
- Unavailable at time of print
- Other Local Government Area

Note: Rating Categories are as at April 2025

N W E S

wollongong
city of innovation

1/04/2025

While every effort has been made to ensure the highest possible quality of data, no liability will be accepted for any inaccuracy of the information shown.
Copyright © Wollongong City Council, Mapping Services Section

GIS Ref: RatingCategoryMapBook_proj

0 50 100 200 300
Meters

159

A B C

1 2 3

Balgownie
Mount Pleasant
Fairy Meadow
Mount Ousley
Mount Keira
Keiraville
Gwynneville

The Parkway
New Mount Pleasant Road
The Glen
Paradise Avenue
Rose Parade
Unnamed Road
Parrish Avenue
Bushland Avenue
Parrish Avenue
M1 Princes Motorway
Dobinson Street
Cabbage Tree Lane
Brynmor Place
Ryan Street
Russell Street
Dymock Street
Dawson Street
Elnathan Parade
Alvan Parade
Woodland Parade
Oceanview Parade
Cottage Green
Ramah Avenue
Greenslopes Avenue
Brokers Road
Hebron Avenue
Sublime Crescent
Parkview Grove
Foothills Road
Hamilton Street
Stanbrook Avenue
Bellebrae Avenue
Dumfries Avenue
Cumminghill Circuit
President Place
Northwood Road
Highbank Place
Falder Place
Binda Street
Dallas Street
Ashcroft Place
Mount Ousley Road
Mount Ousley Road
O'Leary Road
Northfields Avenue
Georgiana Avenue
Robsons Road

Key to adjoining maps

147	148	149
158	159	160
169	170	171

- Non Rateable
- Strata Title
- Multiple Rate Types
- Farmland
- Mining
- Residential
- Business Ordinary
- Business Commercial
- 3(C) Regional Business
- Business Light Industrial
- Business Heavy Industrial
- Business Heavy I Activity 1
- Unavailable at time of print
- Other Local Government Area

Note: Rating Categories are as at April 2025

N
W E
S

wollongong
city of innovation

1/04/2025

While every effort has been made to ensure the highest possible quality of data, no liability will be accepted for any inaccuracy of the information shown.
Copyright © Wollongong City Council, Mapping Services Section

GIS Ref: RatingCategoryMapBook_proj

0 50 100 200 300
Meters

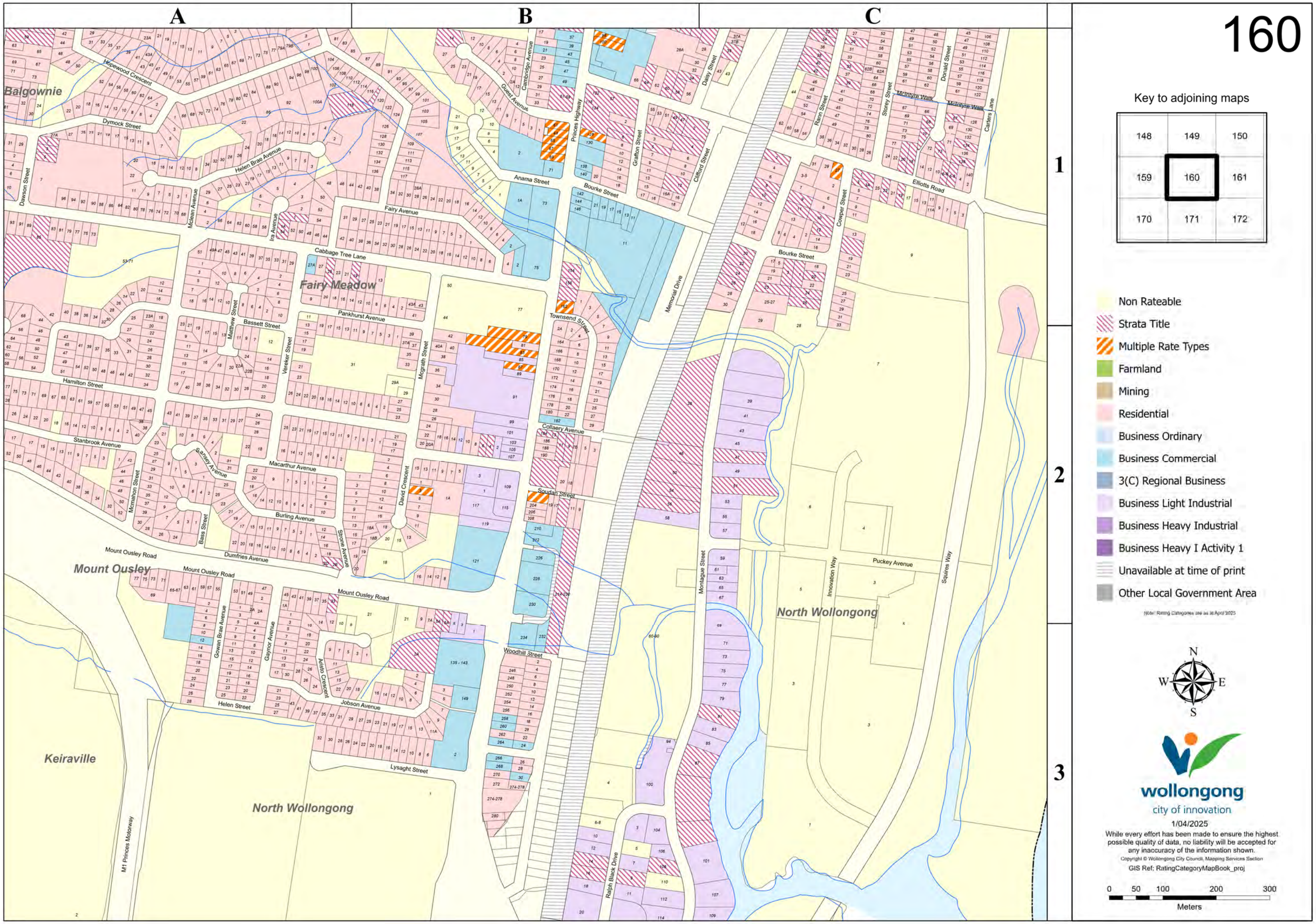

A
B
C
1
2
3
160
Key to adjoining maps
148
149
150
159
160
161
170
171
172
Non Rateable
Strata Title
Multiple Rate Types
Farmland
Mining
Residential
Business Ordinary
Business Commercial
3(C) Regional Business
Business Light Industrial
Business Heavy Industrial
Business Heavy I Activity 1
Unavailable at time of print
Other Local Government Area
Note: Rating Categories are as at April 2025
N
W
E
S
wollongong
city of innovation
1/04/2025
While every effort has been made to ensure the highest possible quality of data, no liability will be accepted for any inaccuracy of the information shown.
Copyright © Wollongong City Council, Mapping Services Section
GIS Ref: RatingCategoryMapBook_proj
0 50 100 200 300
Meters
Balgownie
Fairy Meadow
Mount Ousley
Keiraville
North Wollongong
North Wollongong
Hopewood Crescent
Dymock Street
Helen Brae Avenue
Dawson Street
Mclean Avenue
Ira Avenue
Fairy Avenue
Cabbage Tree Lane
Pankhurst Avenue
Bassett Street
Matthew Street
Vereker Street
Mcgrath Street
Hamilton Street
Stanbrook Avenue
Sansey Avenue
Macarthur Avenue
Burling Avenue
Mcmahon Street
Bass Street
Dumfries Avenue
Strone Avenue
David Crescent
Mount Ousley Road
Gowan Brae Avenue
Gaynor Avenue
Aristo Crescent
Jobson Avenue
Helen Street
Lysaght Street
M1 Princes Motorway
Anama Street
Guest Avenue
Cambridge Avenue
Princes Highway
Bourke Street
Grafton Street
Clifford Street
Dalsy Street
Townsend Street
Collaery Avenue
Soudan Street
Woodhill Street
Memorial Drive
Montague Street
Ralph Black Drive
Rann Street
Storey Street
McIntyre Walk
Donald Street
Carters Lane
Elliotts Road
Cowper Street
Puckey Avenue
Innovation Way
Squires Way

A B C

1 2 3

Fairy Meadow

Elliotts Road

North Wollongong

161

Key to adjoining maps

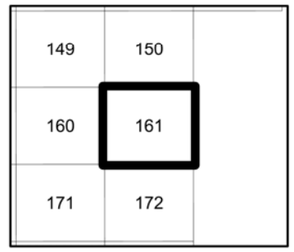

- Non Rateable
- Strata Title
- Multiple Rate Types
- Farmland
- Mining
- Residential
- Business Ordinary
- Business Commercial
- 3(C) Regional Business
- Business Light Industrial
- Business Heavy Industrial
- Business Heavy I Activity 1
- Unavailable at time of print
- Other Local Government Area

Note: Rating Categories are as at April 2025

N W E S

wollongong
city of innovation

1/04/2025

While every effort has been made to ensure the highest possible quality of data, no liability will be accepted for any inaccuracy of the information shown.
Copyright © Wollongong City Council, Mapping Services Section

GIS Ref: RatingCategoryMapBook_proj

0 50 100 200 300
Meters

A

B

C

1

2

3

Cordeaux

166

Key to adjoining maps

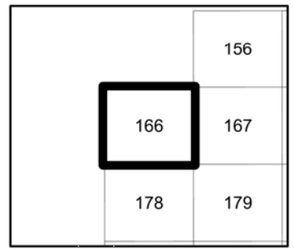

- Non Rateable
- Strata Title
- Multiple Rate Types
- Farmland
- Mining
- Residential
- Business Ordinary
- Business Commercial
- 3(C) Regional Business
- Business Light Industrial
- Business Heavy Industrial
- Business Heavy I Activity 1
- Unavailable at time of print
- Other Local Government Area

Note: Rating Categories are as at April 2025

N

W E

S

wollongong
city of innovation

1/04/2025

While every effort has been made to ensure the highest possible quality of data, no liability will be accepted for any inaccuracy of the information shown.
Copyright © Wollongong City Council, Mapping Services Section

GIS Ref: RatingCategoryMapBook_proj

0 50 100 200 300

Meters

167

A B C

1 2 3

Morans Road

Harry Graham Drive

Harry Graham Drive

Cordeaux

Kembla Heights

Mount Kembla

Key to adjoining maps

	156	157
166	167	168
178	179	180

- Non Rateable
- Strata Title
- Multiple Rate Types
- Farmland
- Mining
- Residential
- Business Ordinary
- Business Commercial
- 3(C) Regional Business
- Business Light Industrial
- Business Heavy Industrial
- Business Heavy I Activity 1
- Unavailable at time of print
- Other Local Government Area

Note: Rating Categories are as at April 2025

N W E S

wollongong
city of innovation

1/04/2025

While every effort has been made to ensure the highest possible quality of data, no liability will be accepted for any inaccuracy of the information shown.
Copyright © Wollongong City Council, Mapping Services Section

GIS Ref: RatingCategoryMapBook_proj

0 50 100 200 300
Meters

168

A B C

1 2 3

Cordeaux

Kembla Heights

Mount Kembla

Mount Keira

Figtree

O'Briens Road

Harry Graham Drive

Stones Road

270

260

Key to adjoining maps

156	157	158
167	168	169
179	180	181

- Non Rateable
- Strata Title
- Multiple Rate Types
- Farmland
- Mining
- Residential
- Business Ordinary
- Business Commercial
- 3(C) Regional Business
- Business Light Industrial
- Business Heavy Industrial
- Business Heavy I Activity 1
- Unavailable at time of print
- Other Local Government Area

Note: Rating Categories are as at April 2025

N
W E
S

wollongong
city of innovation

1/04/2025

While every effort has been made to ensure the highest possible quality of data, no liability will be accepted for any inaccuracy of the information shown.
Copyright © Wollongong City Council, Mapping Services Section

GIS Ref: RatingCategoryMapBook_proj

0 50 100 200 300
Meters

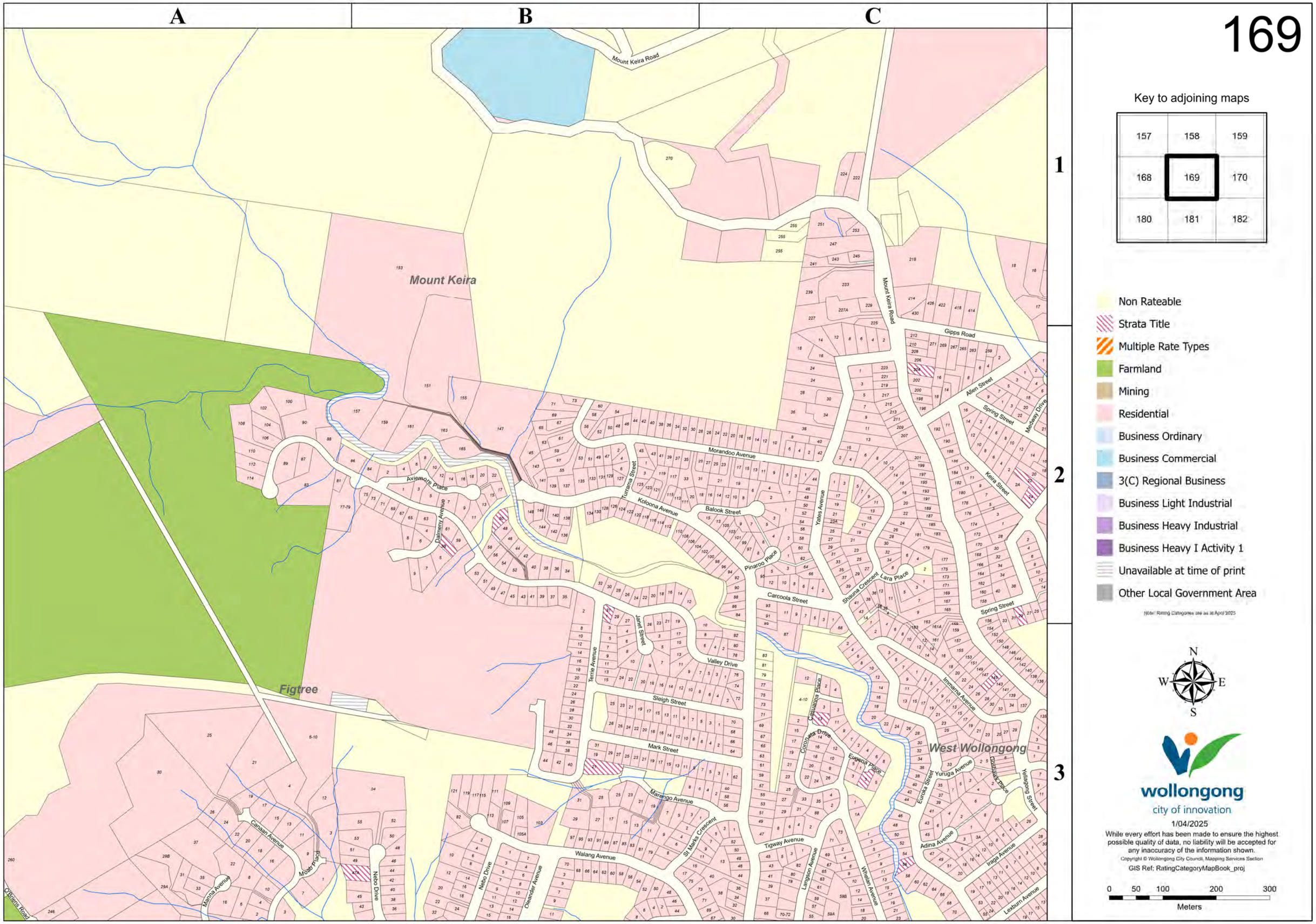

A
B
C
1
2
3
169
Key to adjoining maps
157
158
159
168
169
170
180
181
182
Non Rateable
Strata Title
Multiple Rate Types
Farmland
Mining
Residential
Business Ordinary
Business Commercial
3(C) Regional Business
Business Light Industrial
Business Heavy Industrial
Business Heavy I Activity 1
Unavailable at time of print
Other Local Government Area
Note: Rating Categories are as at April 2025
N
W
E
S
wollongong
city of innovation
1/04/2025
While every effort has been made to ensure the highest possible quality of data, no liability will be accepted for any inaccuracy of the information shown.
Copyright © Wollongong City Council, Mapping Services Section
GIS Ref: RatingCategoryMapBook_proj
0 50 100 200 300
Meters
Mount Keira
Figtree
West Wollongong
Mount Keira Road
Gipps Road
Allen Street
Spring Street
Medway Drive
Keira Street
Morandoo Avenue
Turrama Street
Koloona Avenue
Balook Street
Yates Avenue
Pinaroo Place
Carcoola Street
Shauna Crescent
Lara Place
Spring Street
Aviemore Place
Dalmeny Avenue
Janet Street
Terrie Avenue
Valley Drive
Sleigh Street
Mark Street
Marengo Avenue
Walang Avenue
St Marks Crescent
Tigway Avenue
Langson Avenue
Whelan Avenue
Immarna Avenue
Yuruga Avenue
Euroka Street
Adina Avenue
Iraga Avenue
Lexburn Avenue
Yellagong Street
Canaan Avenue
Moab Place
Manna Avenue
Nebo Drive
Oleander Avenue
O'Briens Road

170

Key to adjoining maps

158	159	160
169	170	171
181	182	183

- Non Rateable
- Strata Title
- Multiple Rate Types
- Farmland
- Mining
- Residential
- Business Ordinary
- Business Commercial
- 3(C) Regional Business
- Business Light Industrial
- Business Heavy Industrial
- Business Heavy I Activity 1
- Unavailable at time of print
- Other Local Government Area

Note: Rating Categories are as at April 2025

N W E S

wollongong
city of innovation

1/04/2025

While every effort has been made to ensure the highest possible quality of data, no liability will be accepted for any inaccuracy of the information shown.
Copyright © Wollongong City Council, Mapping Services Section

GIS Ref: RatingCategoryMapBook_proj

0 50 100 200 300
Meters

171

A | B | C

1 | 2 | 3

Keiraville
Fairy Meadow
North Wollongong
Gwynneville
Wollongong

Northfields Avenue
Madoline Street
Hoskins Street
Irvine Street
M1 Princes Motorway
University Avenue
Spearing Parade
Murphys Avenue
College Place
Graham Avenue
Memorial Drive
Foleys Lane
Hillview Avenue
Frances Street
Mountview Avenue
Lucinda Street
Catherine Street
Kiernan Street
Gipps Road
Gipps Street
Vickery Street
Foley Street
Acacia Avenue
Throsby Drive
Greenacre Road
Northcote Street
Mercury Street
Macquarie Street
Bligh Street
New Daplo Road
Robinson Street
Denison Street
Crawford Avenue
Hay Street
Hindmarsh Avenue
Railway Crescent
Porter Street
Station Street
Stafford Street
Ralph Black Drive
Montague Street
Ajax Avenue
Exeter Avenue
Achilles Avenue
Flinders Street
Edward Street
Wiseman Avenue
Noel Street
Bourke Street
Virginia Street
Squires Way
George Hanley Drive
Pleasant Avenue
Bode Avenue
Bessell Avenue
Blacket Street
Unnamed Road
Park Street
Ocean Street
Cliff Road
Cornmal Street
Georges Place
Gipps Street
Marr Street
View Street
Church Street
Campbell Street
Keira Street
First Street
Kemble Street
Thomas Street
Smith Street
Belmore Street
Young Street
Victoria Street
Kelly Lane

Key to adjoining maps

159	160	161
170	171	172
182	183	184

- Non Rateable
- Strata Title
- Multiple Rate Types
- Farmland
- Mining
- Residential
- Business Ordinary
- Business Commercial
- 3(C) Regional Business
- Business Light Industrial
- Business Heavy Industrial
- Business Heavy I Activity 1
- Unavailable at time of print
- Other Local Government Area

Note: Rating Categories are as at 1 April 2025

N
W E
S

wollongong
city of innovation

1/04/2025

While every effort has been made to ensure the highest possible quality of data, no liability will be accepted for any inaccuracy of the information shown.

Copyright © Wollongong City Council, Mapping Services Section

GIS Ref: RatingCategoryMapBook_proj

0 50 100 200 300
Meters

172

A | B | C

1

2

3

North Wollongong

Wollongong

Cliff Road

Georges Place

Campbell Street

Wilson Street

Harbour Street

Old Court House Lane

Smith Street

Endeavour Drive

Key to adjoining maps

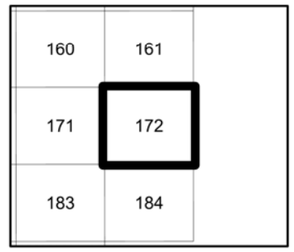

- Non Rateable
- Strata Title
- Multiple Rate Types
- Farmland
- Mining
- Residential
- Business Ordinary
- Business Commercial
- 3(C) Regional Business
- Business Light Industrial
- Business Heavy Industrial
- Business Heavy I Activity 1
- Unavailable at time of print
- Other Local Government Area

Note: Rating Categories are as at April 2025

N
W E
S

wollongong
city of innovation

1/04/2025

While every effort has been made to ensure the highest possible quality of data, no liability will be accepted for any inaccuracy of the information shown.

Copyright © Wollongong City Council, Mapping Services Section

GIS Ref: RatingCategoryMapBook_proj

0 50 100 200 300

Meters

178

A | B | C

1 | 2 | 3

Cordeaux

Kembla Heights

Dombarton

Cordeaux Road

617 605 601 617

Key to adjoining maps

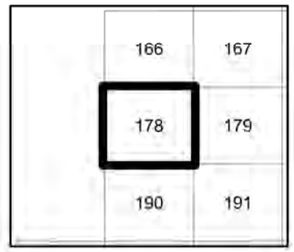

- Non Rateable
- Strata Title
- Multiple Rate Types
- Farmland
- Mining
- Residential
- Business Ordinary
- Business Commercial
- 3(C) Regional Business
- Business Light Industrial
- Business Heavy Industrial
- Business Heavy I Activity 1
- Unavailable at time of print
- Other Local Government Area

Note: Rating Categories are as at April 2025

N W E S

wollongong
city of innovation

1/04/2025

While every effort has been made to ensure the highest possible quality of data, no liability will be accepted for any inaccuracy of the information shown.
Copyright © Wollongong City Council, Mapping Services Section

GIS Ref: RatingCategoryMapBook_proj

0 50 100 200 300
Meters

179

A | B | C

1 | 2 | 3

Cordeaux

Kembla Heights

Mount Kembla

Harry Graham Drive
High Street
Central Avenue
Church Lane
View Street
Cordeaux Road
Kirkwood Place
Stafford Lane
Benjamin Road
Stafford Road
James Road
Cudgee Crescent
Araluen Avenue

Key to adjoining maps

166	167	168
178	179	180
190	191	192

- Non Rateable
- Strata Title
- Multiple Rate Types
- Farmland
- Mining
- Residential
- Business Ordinary
- Business Commercial
- 3(C) Regional Business
- Business Light Industrial
- Business Heavy Industrial
- Business Heavy I Activity 1
- Unavailable at time of print
- Other Local Government Area

Note: Rating Categories are as at April 2025

N W E S

wollongong
city of innovation

1/04/2025

While every effort has been made to ensure the highest possible quality of data, no liability will be accepted for any inaccuracy of the information shown.
Copyright © Wollongong City Council, Mapping Services Section

GIS Ref: RatingCategoryMapBook_proj

0 50 100 200 300
Meters

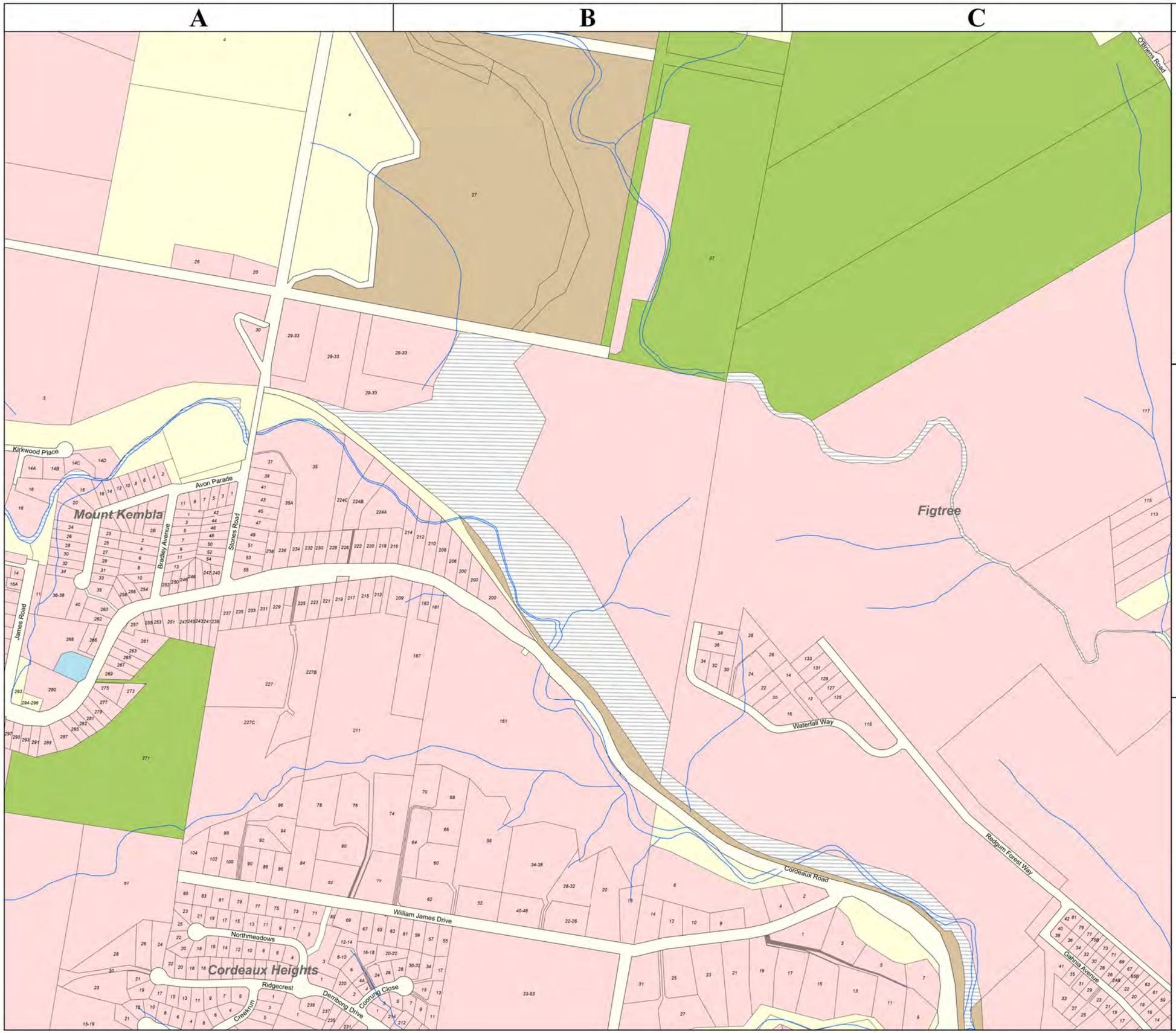

180

Key to adjoining maps

167	168	169
179	180	181
191	192	193

- Non Rateable
- Strata Title
- Multiple Rate Types
- Farmland
- Mining
- Residential
- Business Ordinary
- Business Commercial
- 3(C) Regional Business
- Business Light Industrial
- Business Heavy Industrial
- Business Heavy I Activity 1
- Unavailable at time of print
- Other Local Government Area

Note: Rating Categories are as at April 2025

N
W E
S

wollongong
city of innovation

1/04/2025

While every effort has been made to ensure the highest possible quality of data, no liability will be accepted for any inaccuracy of the information shown.

Copyright © Wollongong City Council, Mapping Services Section

GIS Ref: RatingCategoryMapBook_proj

0 50 100 200 300
Meters

181

A B C

1 2 3

Key to adjoining maps

168	169	170
180	181	182
192	193	194

- Non Rateable
- Strata Title
- Multiple Rate Types
- Farmland
- Mining
- Residential
- Business Ordinary
- Business Commercial
- 3(C) Regional Business
- Business Light Industrial
- Business Heavy Industrial
- Business Heavy I Activity 1
- Unavailable at time of print
- Other Local Government Area

Note: Rating Categories are as at April 2025

N W E S

wollongong
city of innovation

1/04/2025

While every effort has been made to ensure the highest possible quality of data, no liability will be accepted for any inaccuracy of the information shown.

Copyright © Wollongong City Council, Mapping Services Section

GIS Ref: RatingCategoryMapBook_proj

0 50 100 200 300
Meters

West Wollongong
Figtree
Manna Avenue
Nebo Drive
Jacaranda Avenue
Oleander Avenue
Helicia Avenue
Cypress Avenue
Koloona Avenue
Whelan Avenue
Lesburn Avenue
Eureka Street
Mcdonough Avenue
Lampson Avenue
Kilbirnie Place
Wallara Avenue
Jaylang Place
Uralba Street
Brook Place
Brentwood Avenue
Cottonwood Crescent
Satinwood Avenue
Garden Avenue
Zelang Avenue
Woodlands Place
Partridge Place
Goolbury Avenue
Arter Avenue
Kerrawah Avenue
Welford Place
Belwarra Avenue
Jalna Avenue
O'Briens Road
Lamerton Drive
Kimmins Place
Sampson Place
Jacaranda Avenue
Lantierra Place
Trusdell Place
Branch Avenue
Nareena Avenue
Gellatly Avenue
Mcgregor Place
Foy Avenue
Baker Crescent
Day Avenue
Smyth Place
Henressy Lane
Hannah Close
Darragh Drive
O'Briens Lane
Redgum Forest Way
Rainforest Place
William Dawes Drive
Abertillery Road
Rowan Place
George Fuller Drive
Murray Park Road
Lewis Drive
Mary Avenue
Mountain View Crescent
Cranford Lane
Bellevue Road
Camden Grove
Stillness Road
St George Avenue
Chislehurst Avenue
Edgebury Road
Riley Road
Millbrook Road
Kanbo Street
Wallawa Street
Outlook Drive
Bennett Avenue
Figtree Crescent
Princes Highway
Clevedon Crescent

182

A B C

1 2 3

West Wollongong
Wollongong
Mangerton
Figtree
Coniston
Mount Saint Thomas

Key to adjoining maps

169	170	171
181	182	183
193	194	195

- Non Rateable
- Strata Title
- Multiple Rate Types
- Farmland
- Mining
- Residential
- Business Ordinary
- Business Commercial
- 3(C) Regional Business
- Business Light Industrial
- Business Heavy Industrial
- Business Heavy I Activity 1
- Unavailable at time of print
- Other Local Government Area

Note: Rating Categories are as at April 2025

N W E S

wollongong
city of innovation

1/04/2025

While every effort has been made to ensure the highest possible quality of data, no liability will be accepted for any inaccuracy of the information shown.
Copyright © Wollongong City Council, Mapping Services Section

GIS Ref: RatingCategoryMapBook_proj

0 50 100 200 300
Meters

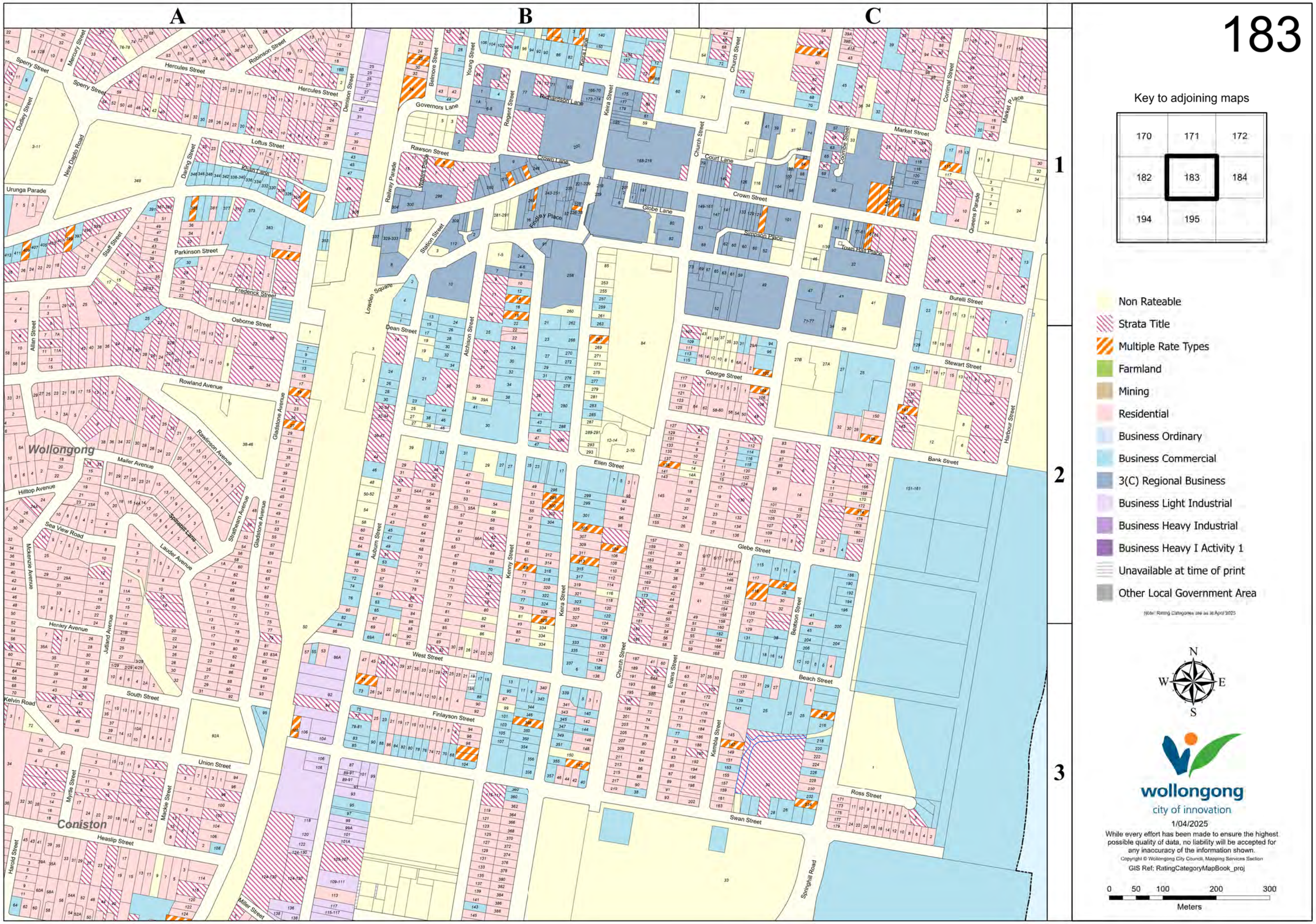

A
B
C
1
2
3
183
Key to adjoining maps
170
171
172
182
183
184
194
195
Non Rateable
Strata Title
Multiple Rate Types
Farmland
Mining
Residential
Business Ordinary
Business Commercial
3(C) Regional Business
Business Light Industrial
Business Heavy Industrial
Business Heavy I Activity 1
Unavailable at time of print
Other Local Government Area
Note: Rating Categories are as at April 2025
N
W
E
S
wollongong
city of innovation
1/04/2025
While every effort has been made to ensure the highest possible quality of data, no liability will be accepted for any inaccuracy of the information shown.
Copyright © Wollongong City Council, Mapping Services Section
GIS Ref: RatingCategoryMapBook_proj
0 50 100 200 300
Meters
Wollongong
Coniston
Sperry Street
Hercules Street
Robinson Street
Denison Street
Belmore Street
Young Street
Keira Lane
Church Street
Corrimal Street
Market Place
Dudley Street
New Dapto Road
Loftus Street
Darling Street
Khan Lane
Governors Lane
Richardson Lane
Regent Street
Rawson Street
Crown Lane
Court Lane
Coombe Street
Market Street
Urunga Parade
Railway Parade
Watters Place
Findlay Place
Globe Lane
Crown Street
Queens Parade
Staff Street
Parkinson Street
Station Street
Simpson Place
Town Hall Place
Frederick Street
Lowden Square
Burelli Street
Osborne Street
Dean Street
Atchison Street
Allan Street
Stewart Street
George Street
Rowland Avenue
Gladstone Avenue
Harbour Street
Rawlinson Avenue
Mailer Avenue
Ellen Street
Bank Street
Hilltop Avenue
Strathearn Avenue
Sea View Road
Spinebill Lane
Lauder Avenue
Auburn Street
Kenny Street
Keira Street
Glebe Street
Mckenzie Avenue
Beatson Street
Henley Avenue
Jutland Avenue
West Street
Church Street
Evans Street
Beach Street
Kelvin Road
South Street
Finlayson Street
Kembla Street
Union Street
Myrtle Street
Mackie Street
Ross Street
Swan Street
Heaslip Street
Harold Street
Miller Street
Springhill Road

184



Key to adjoining maps

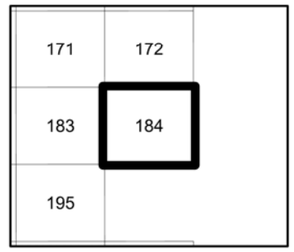

- Non Rateable
- Strata Title
- Multiple Rate Types
- Farmland
- Mining
- Residential
- Business Ordinary
- Business Commercial
- 3(C) Regional Business
- Business Light Industrial
- Business Heavy Industrial
- Business Heavy I Activity 1
- Unavailable at time of print
- Other Local Government Area

Note: Rating Categories are as at April 2025

N
W E
S

wollongong
city of innovation

1/04/2025

While every effort has been made to ensure the highest possible quality of data, no liability will be accepted for any inaccuracy of the information shown.
Copyright © Wollongong City Council, Mapping Services Section

GIS Ref: RatingCategoryMapBook_proj

0 50 100 200 300
Meters

190

A B C

1 2 3

Cordeaux

Cordeaux Road

Kembla Heights

Dombarton

Kembla Grange

Reddalls Road

Farmborough Heights

817

328

324

303

Key to adjoining maps

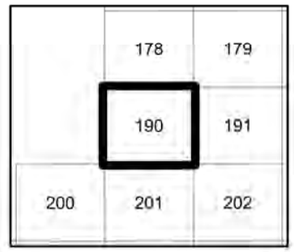

- Non Rateable
- Strata Title
- Multiple Rate Types
- Farmland
- Mining
- Residential
- Business Ordinary
- Business Commercial
- 3(C) Regional Business
- Business Light Industrial
- Business Heavy Industrial
- Business Heavy I Activity 1
- Unavailable at time of print
- Other Local Government Area

Note: Rating Categories are as at April 2025

N
W E
S

wollongong
city of innovation

1/04/2025

While every effort has been made to ensure the highest possible quality of data, no liability will be accepted for any inaccuracy of the information shown.
Copyright © Wollongong City Council, Mapping Services Section

GIS Ref: RatingCategoryMapBook_proj

0 50 100 200 300
Meters

191

A B C

1 2 3

Mount Kembla

Kembla Heights

Kembla Grange

Farmborough Heights

Cordeaux Heights

Silvertop Parade

Key to adjoining maps

178	179	180
190	191	192
201	202	203

- Non Rateable
- Strata Title
- Multiple Rate Types
- Farmland
- Mining
- Residential
- Business Ordinary
- Business Commercial
- 3(C) Regional Business
- Business Light Industrial
- Business Heavy Industrial
- Business Heavy I Activity 1
- Unavailable at time of print
- Other Local Government Area

Note: Rating Categories are as at April 2025

N W E S

wollongong
city of innovation

1/04/2025

While every effort has been made to ensure the highest possible quality of data, no liability will be accepted for any inaccuracy of the information shown.
Copyright © Wollongong City Council, Mapping Services Section

GIS Ref: RatingCategoryMapBook_proj

0 50 100 200 300
Meters

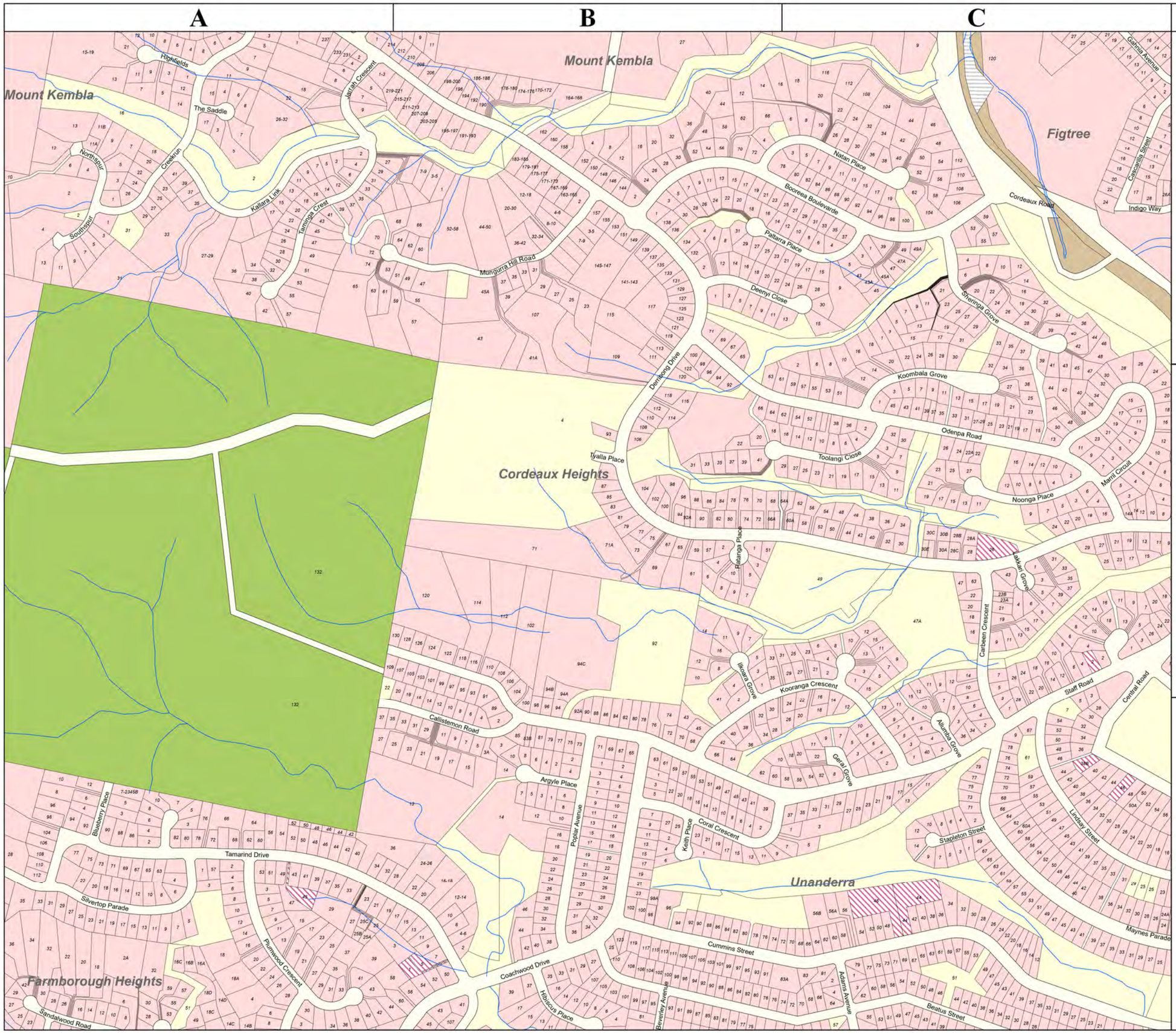

192

Key to adjoining maps

179	180	181
191	192	193
202	203	204

- Non Rateable
- Strata Title
- Multiple Rate Types
- Farmland
- Mining
- Residential
- Business Ordinary
- Business Commercial
- 3(C) Regional Business
- Business Light Industrial
- Business Heavy Industrial
- Business Heavy I Activity 1
- Unavailable at time of print
- Other Local Government Area

Note: Rating Categories are as at April 2025

N
W E
S

wollongong
city of innovation

1/04/2025

While every effort has been made to ensure the highest possible quality of data, no liability will be accepted for any inaccuracy of the information shown.

Copyright © Wollongong City Council, Mapping Services Section

GIS Ref: RatingCategoryMapBook_proj

0 50 100 200 300
Meters

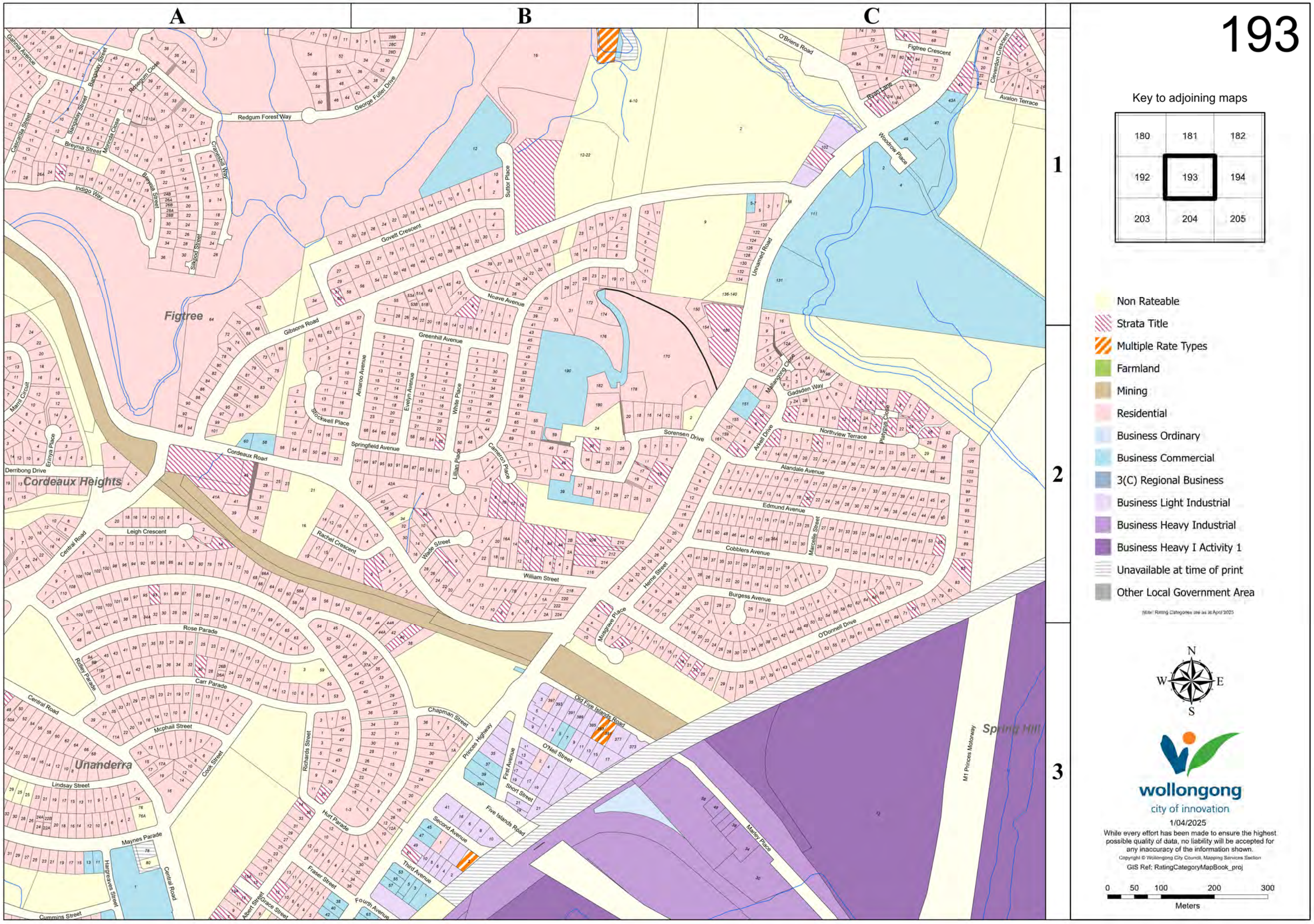

A
B
C
1
2
3
193
Key to adjoining maps
180
181
182
192
193
194
203
204
205
Non Rateable
Strata Title
Multiple Rate Types
Farmland
Mining
Residential
Business Ordinary
Business Commercial
3(C) Regional Business
Business Light Industrial
Business Heavy Industrial
Business Heavy I Activity 1
Unavailable at time of print
Other Local Government Area
Note: Rating Categories are as at April 2025
N
W
E
S
wollongong
city of innovation
1/04/2025
While every effort has been made to ensure the highest possible quality of data, no liability will be accepted for any inaccuracy of the information shown.
Copyright © Wollongong City Council, Mapping Services Section
GIS Ref: RatingCategoryMapBook_proj
0 50 100 200 300
Meters
Figtree
Cordeaux Heights
Unanderra
Spring Hill
Redgum Forest Way
George Fuller Drive
Gahnia Avenue
Bangalay Street
Rosegum Close
Cascania Street
Breynia Street
Morinda Close
Indigo Way
Cranesbill Way
Silkpod Street
Govett Crescent
Suttor Place
Noave Avenue
Gibsons Road
Greenhill Avenue
Amaroo Avenue
Evelyn Avenue
White Place
Stockwell Place
Springfield Avenue
Cordeaux Road
Lillian Place
Cameron Place
Marril Circuit
Erinya Place
Derribong Drive
Leigh Crescent
Central Road
Rachel Crescent
Wade Street
William Street
Rose Parade
Ridley Parade
Carr Parade
Mcphail Street
Cook Street
Richards Street
Chapman Street
Princes Highway
Old Five Islands Road
O'Neil Street
First Avenue
Short Street
Five Islands Road
Second Avenue
Third Avenue
Fourth Avenue
Fraser Street
Albert Street
Grace Street
Hurt Parade
Lindsay Street
Maynes Parade
Hargreaves Street
Cummins Street
Marley Place
M1 Princes Motorway
Sorensen Drive
Unnamed Road
Woodrow Place
O'Briens Road
Figtree Crescent
Ryan Lane
Cleverdon Crescent
Avalon Terrace
Mallangong Close
Gadsden Way
Northview Terrace
Platypus Close
Arkell Drive
Alandale Avenue
Edmund Avenue
Marcelle Street
Cobblers Avenue
Herne Street
Burgess Avenue
Musgrave Place
O'Donnell Drive

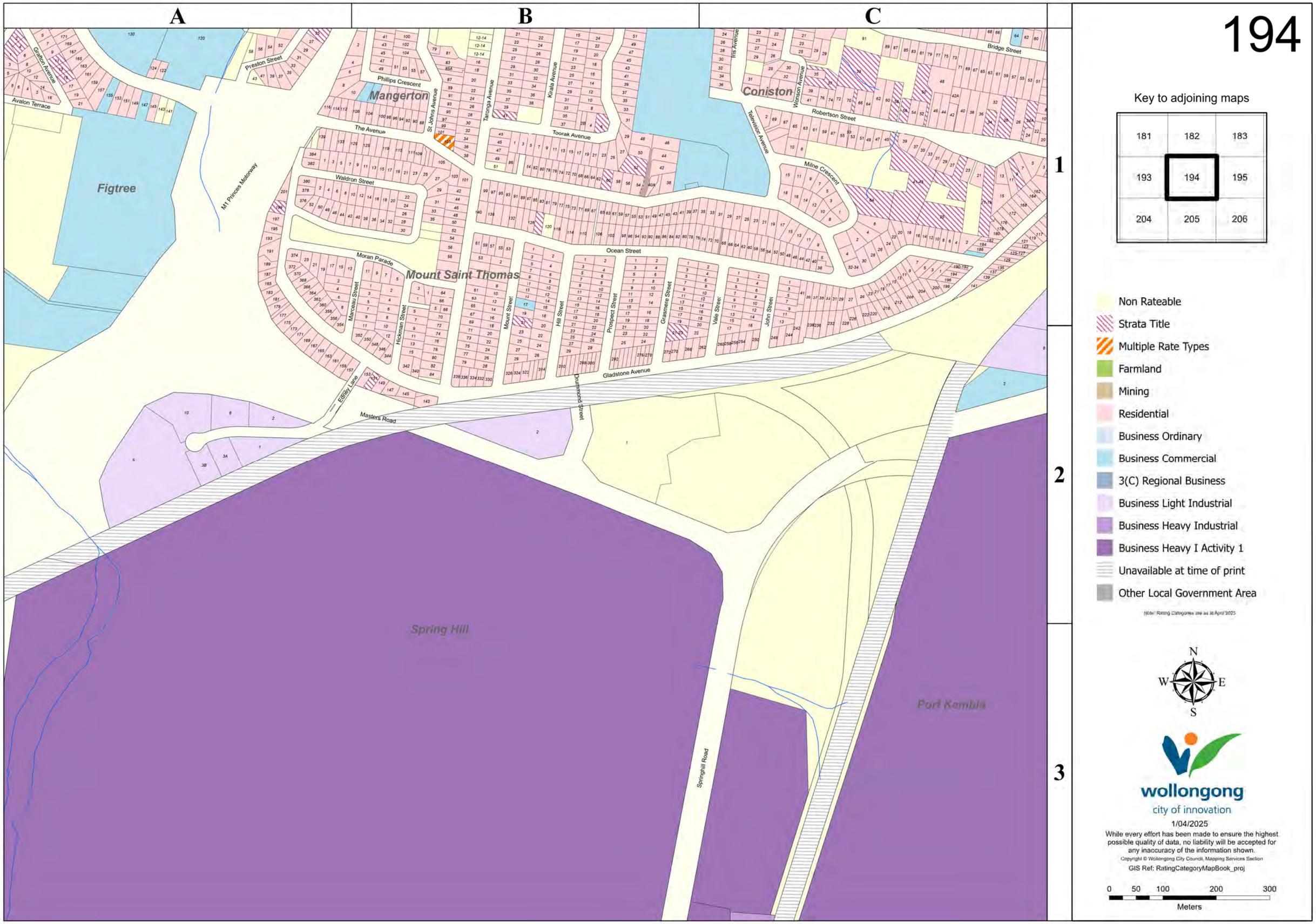

A
B
C
1
2
3
194
Key to adjoining maps
181
182
183
193
194
195
204
205
206
Non Rateable
Strata Title
Multiple Rate Types
Farmland
Mining
Residential
Business Ordinary
Business Commercial
3(C) Regional Business
Business Light Industrial
Business Heavy Industrial
Business Heavy I Activity 1
Unavailable at time of print
Other Local Government Area
Note: Rating Categories are as at April 2025
N
W
E
S
wollongong
city of innovation
1/04/2025
While every effort has been made to ensure the highest possible quality of data, no liability will be accepted for any inaccuracy of the information shown.
Copyright © Wollongong City Council, Mapping Services Section
GIS Ref: RatingCategoryMapBook_proj
0 50 100 200 300
Meters
Figtree
Mangerton
Coniston
Mount Saint Thomas
Spring Hill
Port Kembla
Avalon Terrace
Grafton Avenue
Preston Street
Phillips Crescent
St Johns Avenue
Taronga Avenue
Kirala Avenue
Iris Avenue
Wonson Avenue
Bridge Street
Robertson Street
Television Avenue
Milne Crescent
The Avenue
Toorak Avenue
Waldron Street
M1 Princes Motorway
Moran Parade
Marceau Street
Hickman Street
Mount Street
Hill Street
Prospect Street
Grasmere Street
Vale Street
John Street
Ocean Street
Gladstone Avenue
Drummond Street
Edney Lane
Masters Road
Springhill Road

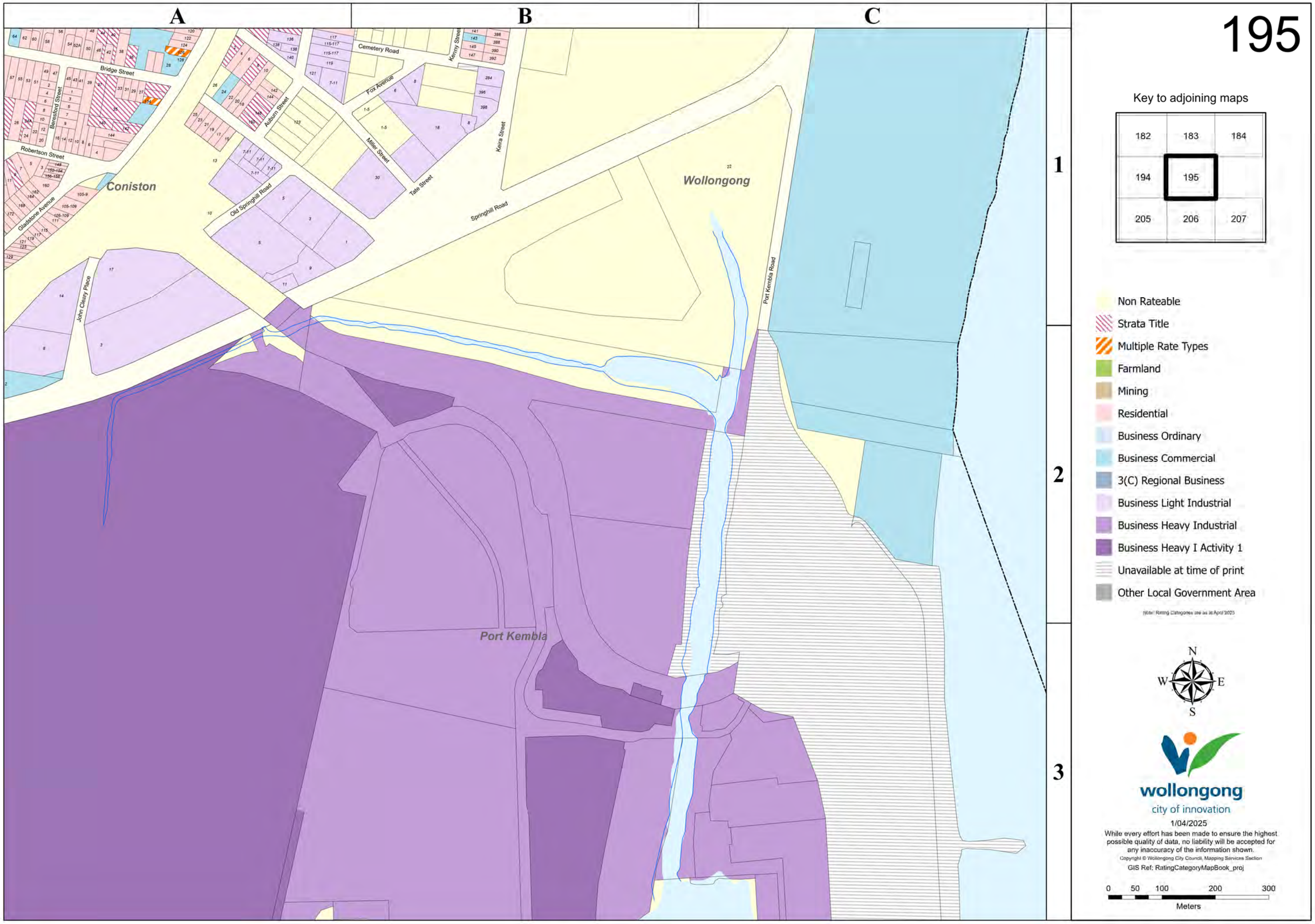

A
B
C
1
2
3
195
Key to adjoining maps
182
183
184
194
195
205
206
207
Non Rateable
Strata Title
Multiple Rate Types
Farmland
Mining
Residential
Business Ordinary
Business Commercial
3(C) Regional Business
Business Light Industrial
Business Heavy Industrial
Business Heavy I Activity 1
Unavailable at time of print
Other Local Government Area
Note: Rating Categories are as at April 2025
N
W
E
S
wollongong
city of innovation
1/04/2025
While every effort has been made to ensure the highest possible quality of data, no liability will be accepted for any inaccuracy of the information shown.
Copyright © Wollongong City Council, Mapping Services Section
GIS Ref: RatingCategoryMapBook_proj
0 50 100 200 300
Meters
Coniston
Wollongong
Port Kembla
Bridge Street
Beresford Street
Robertson Street
Gladstone Avenue
John Cleary Place
Auburn Street
Old Springhill Road
Cemetery Road
Fox Avenue
Miller Street
Tate Street
Kenny Street
Keira Street
Springhill Road
Port Kembla Road

200

A | B | C

1 | 2 | 3

Dombarton

Stream Hill

Kembla Grange

Paynes Road

Stewards Drive

Neeson Road

Key to adjoining maps

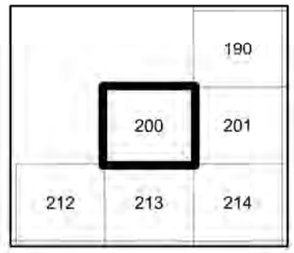

- Non Rateable
- Strata Title
- Multiple Rate Types
- Farmland
- Mining
- Residential
- Business Ordinary
- Business Commercial
- 3(C) Regional Business
- Business Light Industrial
- Business Heavy Industrial
- Business Heavy I Activity 1
- Unavailable at time of print
- Other Local Government Area

Note: Rating Categories are as at April 2025

N W E S

wollongong
city of innovation

1/04/2025

While every effort has been made to ensure the highest possible quality of data, no liability will be accepted for any inaccuracy of the information shown.
Copyright © Wollongong City Council, Mapping Services Section

GIS Ref: RatingCategoryMapBook_proj

0 50 100 200 300
Meters

201

A B C

1 2 3

Dombarton

Kembla Grange

Farmborough Heights

Stream Hill

Farm Road

Paynes Road

Reddalls Road

Key to adjoining maps

	190	191
200	201	202
213	214	215

- Non Rateable
- Strata Title
- Multiple Rate Types
- Farmland
- Mining
- Residential
- Business Ordinary
- Business Commercial
- 3(C) Regional Business
- Business Light Industrial
- Business Heavy Industrial
- Business Heavy I Activity 1
- Unavailable at time of print
- Other Local Government Area

Note: Rating Categories are as at April 2025

N W E S

wollongong
city of innovation

1/04/2025

While every effort has been made to ensure the highest possible quality of data, no liability will be accepted for any inaccuracy of the information shown.
Copyright © Wollongong City Council, Mapping Services Section

GIS Ref: RatingCategoryMapBook_proj

0 50 100 200 300
Meters

202

A B C

1 2 3

Kembla Heights

Farmborough Heights

Kembla Grange

Tannabah Place
Robinwood Road
Silverwood Place
Dunstable Road
Waples Road
Vista Avenue
Wadtal Place
Lyrebird Way
Honeyeater Close
Rosella Grove
Kingfisher Place
Carlon Crescent
Highview Drive
Primrose Place
Gerard Avenue
Panorama Drive
Brendon Avenue
Stanley Avenue
Anthony Avenue
Aberdare Place
Farmborough Road
Iola Avenue
Loch Lomond Avenue
Lochview Avenue
Loch Carron Avenue
Ben Nevis Road
Fairloch Avenue
Bristol Parade
Bardess Crescent
Reddalls Road
Keevers Place
Wyllie Road

Key to adjoining maps

190	191	192
201	202	203
214	215	216

- Non Rateable
- Strata Title
- Multiple Rate Types
- Farmland
- Mining
- Residential
- Business Ordinary
- Business Commercial
- 3(C) Regional Business
- Business Light Industrial
- Business Heavy Industrial
- Business Heavy I Activity 1
- Unavailable at time of print
- Other Local Government Area

Note: Rating Categories are as at April 2025

N W E S

wollongong
city of innovation

1/04/2025

While every effort has been made to ensure the highest possible quality of data, no liability will be accepted for any inaccuracy of the information shown.
Copyright © Wollongong City Council, Mapping Services Section

GIS Ref: RatingCategoryMapBook_proj

0 50 100 200 300
Meters

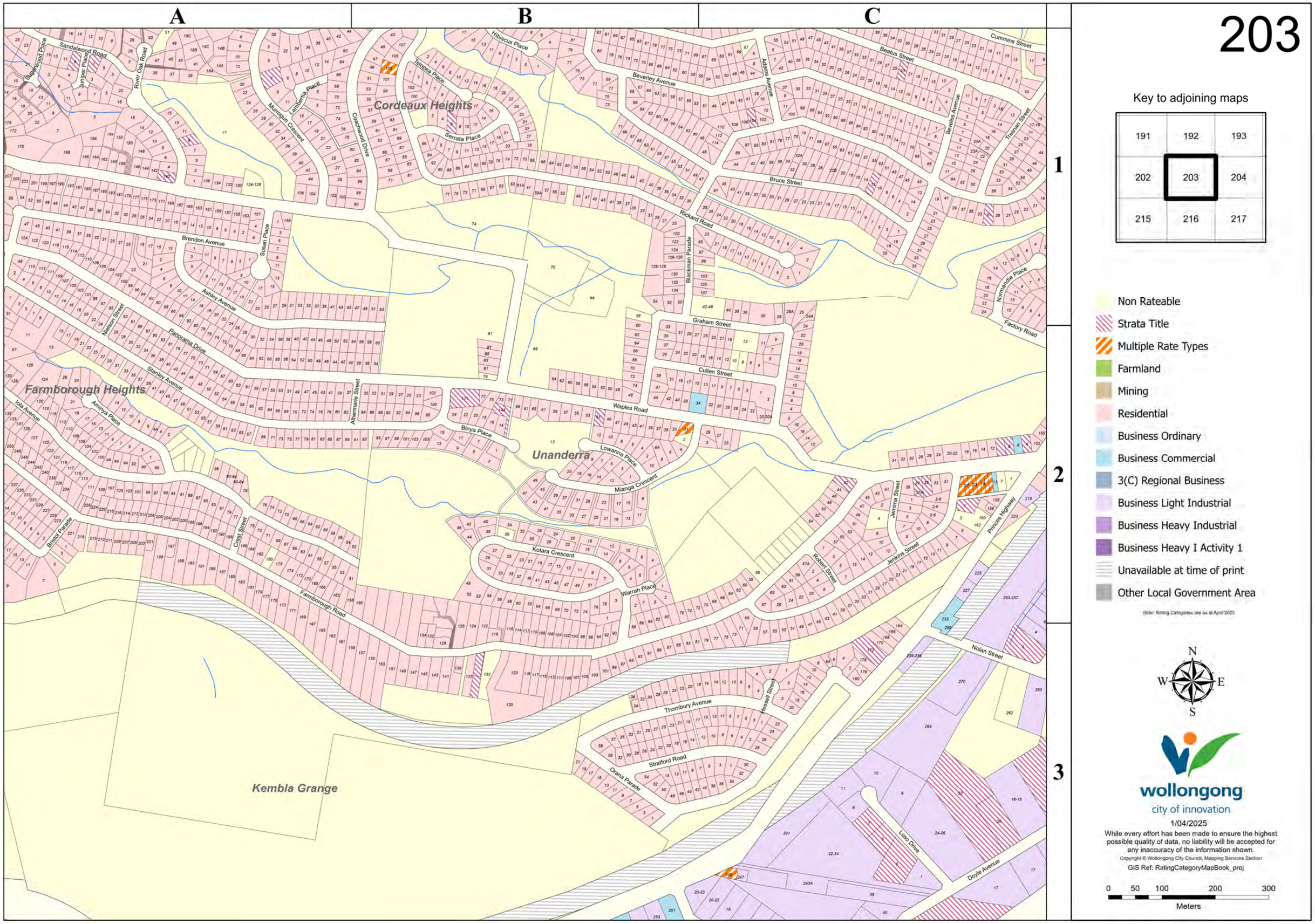

A
B
C
1
2
3
203
Key to adjoining maps
191
192
193
202
203
204
215
216
217
Non Rateable
Strata Title
Multiple Rate Types
Farmland
Mining
Residential
Business Ordinary
Business Commercial
3(C) Regional Business
Business Light Industrial
Business Heavy Industrial
Business Heavy I Activity 1
Unavailable at time of print
Other Local Government Area
Note: Rating Categories are as at April 2025
N
W
E
S
wollongong
city of innovation
1/04/2025
While every effort has been made to ensure the highest possible quality of data, no liability will be accepted for any inaccuracy of the information shown.
Copyright © Wollongong City Council, Mapping Services Section
GIS Ref: RatingCategoryMapBook_proj
0 50 100 200 300
Meters
Cordeaux Heights
Farmborough Heights
Unanderra
Kembla Grange
Sandalwood Road
Superwood Place
Juniper Place
River Oak Road
Murrogun Crescent
Lambertia Place
Coachwood Drive
Telopea Place
Hibiscus Place
Serrata Place
Beverley Avenue
Adams Avenue
Beatus Street
Cummins Street
Beveles Avenue
Tresnan Street
Bruce Street
Rickard Road
Blackman Parade
Normandie Place
Factory Road
Brendon Avenue
Susan Place
Ashley Avenue
Nielson Street
Panorama Drive
Stanley Avenue
Iola Avenue
Aminya Place
Albermarle Street
Graham Street
Cullen Street
Waples Road
Binya Place
Lowanna Place
Mianga Crescent
Kotara Crescent
Warrah Place
Jemima Street
Jenkins Street
Robert Street
Princes Highway
Nolan Street
Bristol Parade
Crest Street
Farmborough Road
Thornbury Avenue
Hessell Street
Stratford Road
Orana Parade
Luso Drive
Doyle Avenue

204

A | B | C

1 | 2 | 3

Key to adjoining maps

192	193	194
203	204	205
216	217	218

- Non Rateable
- Strata Title
- Multiple Rate Types
- Farmland
- Mining
- Residential
- Business Ordinary
- Business Commercial
- 3(C) Regional Business
- Business Light Industrial
- Business Heavy Industrial
- Business Heavy I Activity 1
- Unavailable at time of print
- Other Local Government Area

Note: Rating Categories are as at April 2025

N W E S

wollongong
city of innovation

1/04/2025

While every effort has been made to ensure the highest possible quality of data, no liability will be accepted for any inaccuracy of the information shown.
Copyright © Wollongong City Council, Mapping Services Section

GIS Ref: RatingCategoryMapBook_proj

0 50 100 200 300
Meters

Cummins Street, Hargreaves Street, Albert Street, Grace Street, Fourth Avenue, Nudjia Road, Treenan Street, Blackman Parade, Tannery Street, Central Road, Tallegalla Street, Victoria Street, Factory Road, Princes Highway, Unanderra, Wavertey Drive, Sirius Road, Investigator Drive, Nolan Street, Unnamed Road, Doyle Avenue, Lady Penrhyn Drive, Prince Of Wales Avenue, Charcoal Close, Resolution Drive, Five Islands Road, Marley Place, Spring Hill, M1 Princes Motorway, Glastonbury Avenue, Lathe Place, Industrial Road, Warehouse Place, Berkeley Road, Brady Street, Berkeley, Cringila

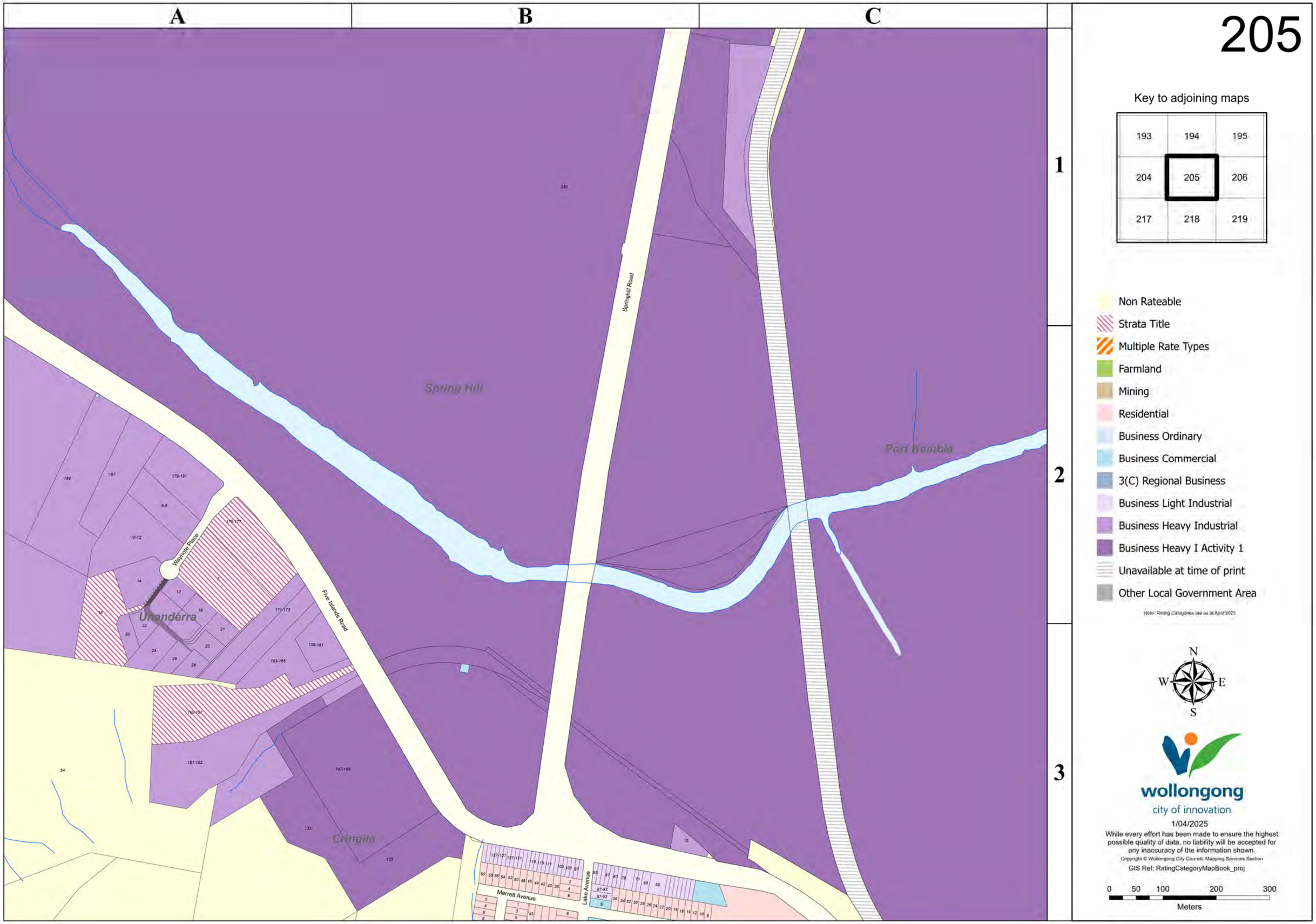

A
B
C
1
2
3
205
Key to adjoining maps
193
194
195
204
205
206
217
218
219
Non Rateable
Strata Title
Multiple Rate Types
Farmland
Mining
Residential
Business Ordinary
Business Commercial
3(C) Regional Business
Business Light Industrial
Business Heavy Industrial
Business Heavy I Activity 1
Unavailable at time of print
Other Local Government Area
Note: Rating Categories are as at April 2025
N
W
E
S
wollongong
city of innovation
1/04/2025
While every effort has been made to ensure the highest possible quality of data, no liability will be accepted for any inaccuracy of the information shown.
Copyright © Wollongong City Council, Mapping Services Section
GIS Ref: RatingCategoryMapBook_proj
0
50
100
200
300
Meters
Springhill Road
Spring Hill
Port Kembla
Waynote Place
Five Islands Road
Unanderra
Cringila
Merrett Avenue
Lake Avenue

206

A B C

1 2 3

Port Kembla

Key to adjoining maps

194	195	
205	206	207
218	219	220

- Non Rateable
- Strata Title
- Multiple Rate Types
- Farmland
- Mining
- Residential
- Business Ordinary
- Business Commercial
- 3(C) Regional Business
- Business Light Industrial
- Business Heavy Industrial
- Business Heavy I Activity 1
- Unavailable at time of print
- Other Local Government Area

Note: Rating Categories are as at April 2025

N W E S

wollongong
city of innovation

1/04/2025

While every effort has been made to ensure the highest possible quality of data, no liability will be accepted for any inaccuracy of the information shown.
Copyright © Wollongong City Council, Mapping Services Section

GIS Ref: RatingCategoryMapBook_proj

0 50 100 200 300
Meters

A B C

1

2

3

Port Kembla

207

Key to adjoining maps

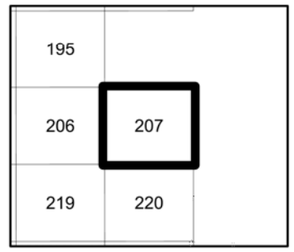

- Non Rateable
- Strata Title
- Multiple Rate Types
- Farmland
- Mining
- Residential
- Business Ordinary
- Business Commercial
- 3(C) Regional Business
- Business Light Industrial
- Business Heavy Industrial
- Business Heavy I Activity 1
- Unavailable at time of print
- Other Local Government Area

(Note: Rating Categories are as at April 2025)

N W E S

wollongong
city of innovation

1/04/2025

While every effort has been made to ensure the highest possible quality of data, no liability will be accepted for any inaccuracy of the information shown.
Copyright © Wollongong City Council, Mapping Services Section

GIS Ref: RatingCategoryMapBook_proj

0 50 100 200 300
Meters

212

Key to adjoining maps

	200	
	212	213
224	225	226

- Non Rateable
- Strata Title
- Multiple Rate Types
- Farmland
- Mining
- Residential
- Business Ordinary
- Business Commercial
- 3(C) Regional Business
- Business Light Industrial
- Business Heavy Industrial
- Business Heavy I Activity 1
- Unavailable at time of print
- Other Local Government Area

Note: Rating Categories are as at April 2025

N
W E
S

wollongong
city of innovation

1/04/2025

While every effort has been made to ensure the highest possible quality of data, no liability will be accepted for any inaccuracy of the information shown.
Copyright © Wollongong City Council, Mapping Services Section

GIS Ref: RatingCategoryMapBook_proj

0 50 100 200 300
Meters

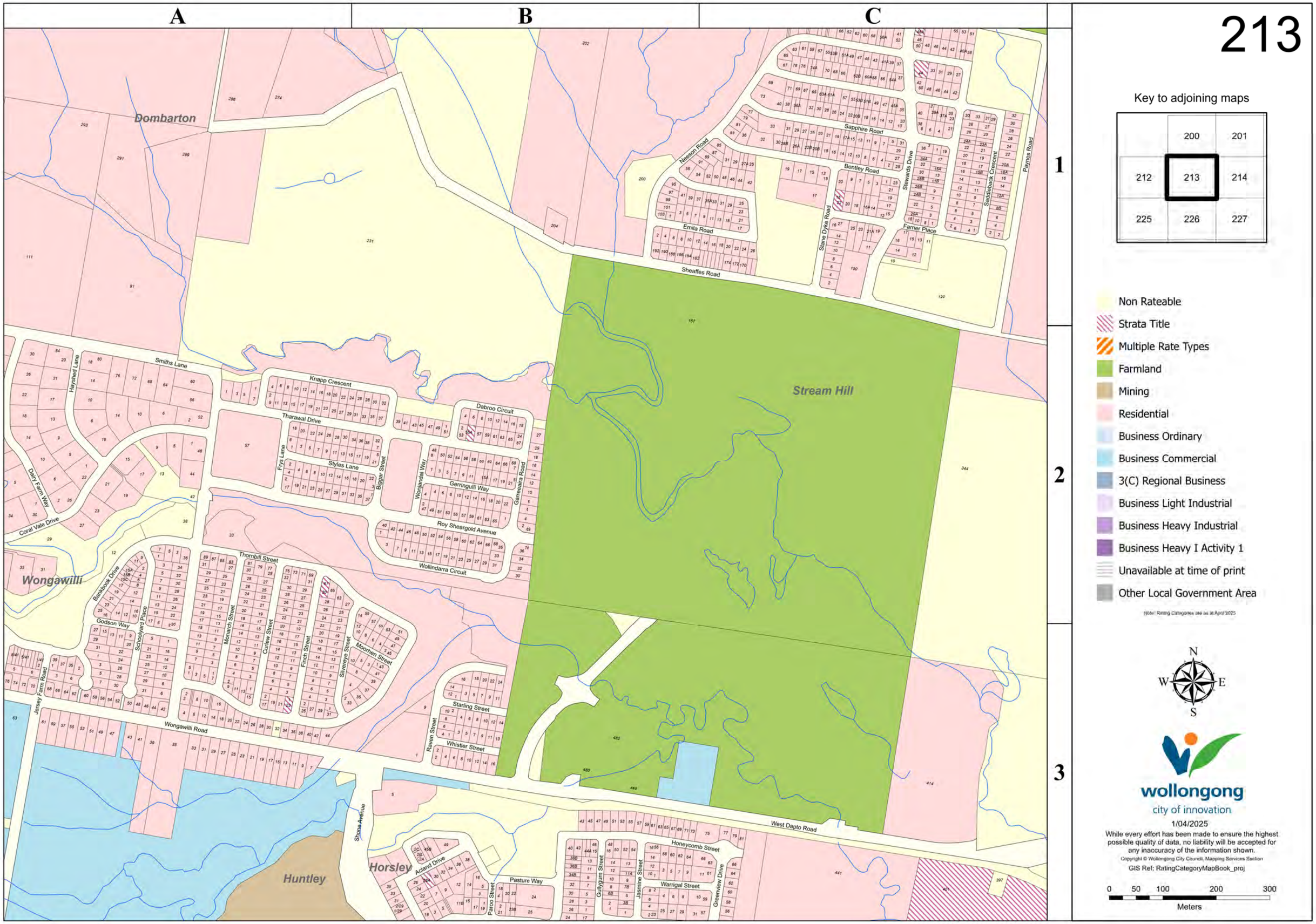

A
B
C
1
2
3
213
Key to adjoining maps
200
201
212
213
214
225
226
227
Non Rateable
Strata Title
Multiple Rate Types
Farmland
Mining
Residential
Business Ordinary
Business Commercial
3(C) Regional Business
Business Light Industrial
Business Heavy Industrial
Business Heavy I Activity 1
Unavailable at time of print
Other Local Government Area
Note: Rating Categories are as at April 2025
N
W
E
S
wollongong
city of innovation
1/04/2025
While every effort has been made to ensure the highest possible quality of data, no liability will be accepted for any inaccuracy of the information shown.
Copyright © Wollongong City Council, Mapping Services Section
GIS Ref: RatingCategoryMapBook_proj
0 50 100 200 300
Meters
Dombarton
Wongawilli
Stream Hill
Huntley
Horsley
Sapphire Road
Neeson Road
Bentley Road
Stewards Drive
Saddleback Crescent
Paynes Road
Emila Road
Stane Dyke Road
Farrier Place
Sheaffes Road
Smiths Lane
Hayshed Lane
Knapp Crescent
Tharawal Drive
Dabroo Circuit
Frys Lane
Styles Lane
Biggar Street
Wonjandal Way
Gerringulli Way
Garreeaira Road
Dairy Farm Way
Coral Vale Drive
Roy Sheargold Avenue
Wollindarra Circuit
Thornbill Street
Bankbook Drive
Godson Way
Schoolyard Place
Monarch Street
Curlew Street
Finch Street
Silvereye Street
Moorhen Street
Jersey Farm Road
Wongawilli Road
Starling Street
Raven Street
Whistler Street
West Dapto Road
Shone Avenue
Acland Drive
Pasture Way
Paroo Street
Gullygum Street
Jasmine Street
Honeycomb Street
Warrigal Street
Greenview Drive

214

A | B | C

1 | 2 | 3

Key to adjoining maps

200	201	202
213	214	215
226	227	228

- Non Rateable
- Strata Title
- Multiple Rate Types
- Farmland
- Mining
- Residential
- Business Ordinary
- Business Commercial
- 3(C) Regional Business
- Business Light Industrial
- Business Heavy Industrial
- Business Heavy I Activity 1
- Unavailable at time of print
- Other Local Government Area

Note: Rating Categories are as at April 2025

N W E S

wollongong
city of innovation

1/04/2025

While every effort has been made to ensure the highest possible quality of data, no liability will be accepted for any inaccuracy of the information shown.
Copyright © Wollongong City Council, Mapping Services Section

GIS Ref: RatingCategoryMapBook_proj

0 50 100 200 300
Meters

Kembla Grange
Stream Hill
Horsley
Dapto
Paynes Road
Macrae Street
Sheaffes Road
Bishop Drive
Getcong Drive
Lloyd Davies Avenue
Darkes Road
West Dapto Road
Pastureland Street
Farmstead Close
Clayton Close
Acreage Street
Sanctuary Street
Elevation Street
Aspect Street
Malbon Street
Summit Street
Yard Street
Duffy Street
Captain Street
Springvale Street
Riversleigh Street
Lemon Grove
Mapleton Terrace
Rosina Street
Vivian Street
Ranford Drive
Aitken Street

215

A B C

1 2 3

Reddalls Road
Wyllie Road
West Dapto Road
Kembla Grange
Kembla Grange Place
Princes Highway
Stream Hill
Dapto
Brownsville
Prince Edward Drive
Hoxa Street

Key to adjoining maps

201	202	203
214	215	216
227	228	229

- Non Rateable
- Strata Title
- Multiple Rate Types
- Farmland
- Mining
- Residential
- Business Ordinary
- Business Commercial
- 3(C) Regional Business
- Business Light Industrial
- Business Heavy Industrial
- Business Heavy I Activity 1
- Unavailable at time of print
- Other Local Government Area

Note: Rating Categories are as at April 2025

N W E S

wollongong
city of innovation

1/04/2025

While every effort has been made to ensure the highest possible quality of data, no liability will be accepted for any inaccuracy of the information shown.
Copyright © Wollongong City Council, Mapping Services Section

GIS Ref: RatingCategoryMapBook_proj

0 50 100 200 300
Meters

216

A B C

1 2 3

Princes Highway
Orangegrove Avenue
Sylvester Avenue
Doyle Avenue
Canterbury Road
Warwick Street
Hoopman Crescent
Kingston Town Drive
Mankato Place
Pharlap Avenue
Trifecta Place
York Street
Nottingham Street
Burnham Street
Westmoreland Street
Cumberland Street
Lancashire Street
Cheshire Street
Nolan Street
Northcliffe Drive
Hooka Creek Road
Salisbury Street
Oxford Street
Bedford Street
Hertford Street
Kelly Street
Essex Street
London Street
Kent Street
M1 Princes Motorway

Unanderra
Kembla Grange
Berkeley
Brownsville
Kanahooka

Key to adjoining maps

202	203	204
215	216	217
228	229	230

- Non Rateable
- Strata Title
- Multiple Rate Types
- Farmland
- Mining
- Residential
- Business Ordinary
- Business Commercial
- 3(C) Regional Business
- Business Light Industrial
- Business Heavy Industrial
- Business Heavy I Activity 1
- Unavailable at time of print
- Other Local Government Area

Note: Rating Categories are as at April 2025

N W E S

wollongong
city of innovation

1/04/2025

While every effort has been made to ensure the highest possible quality of data, no liability will be accepted for any inaccuracy of the information shown.
Copyright © Wollongong City Council, Mapping Services Section

GIS Ref: RatingCategoryMapBook_proj

0 50 100 200 300
Meters

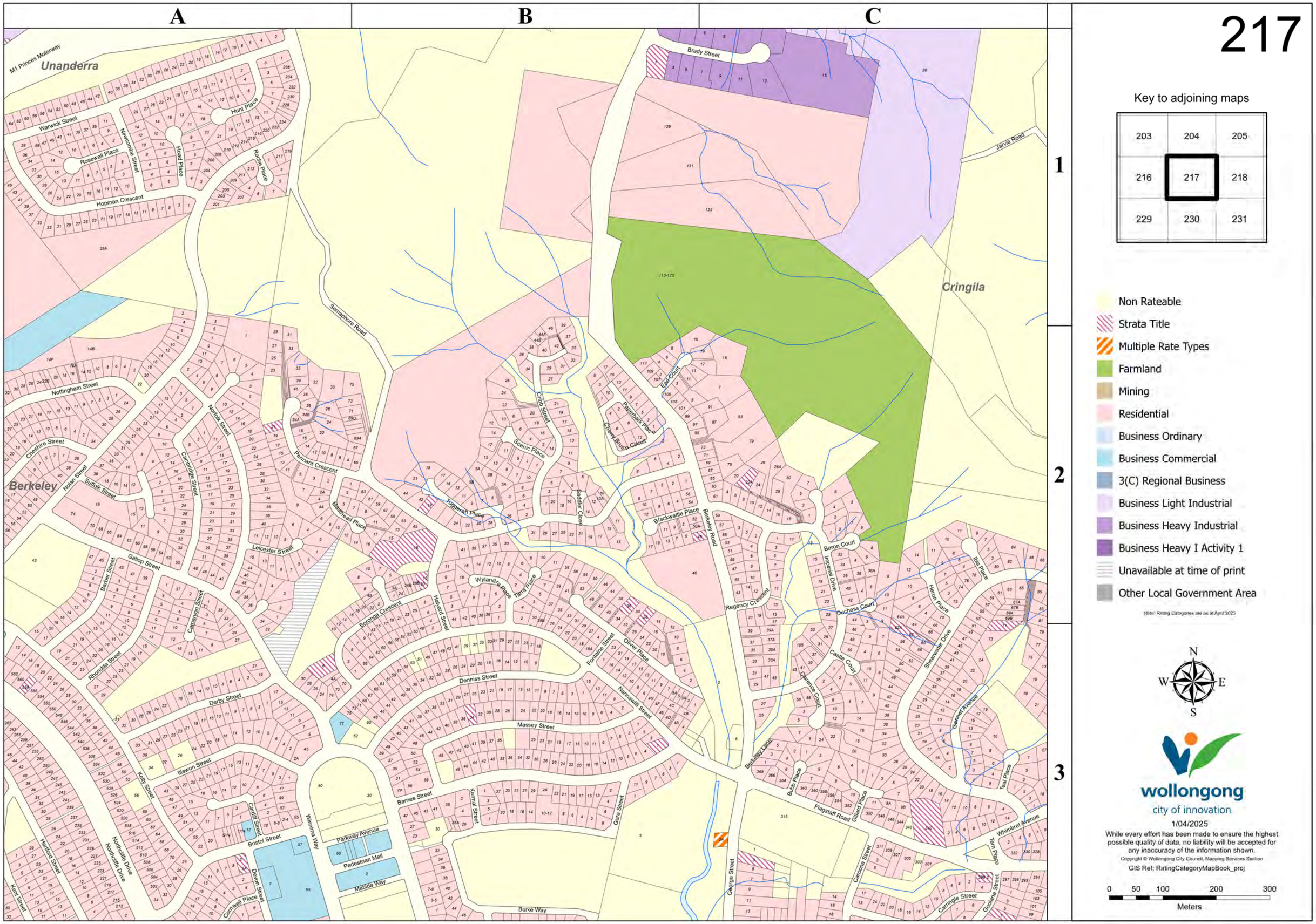
A
B
C
1
2
3
217
Key to adjoining maps
203
204
205
216
217
218
229
230
231
Non Rateable
Strata Title
Multiple Rate Types
Farmland
Mining
Residential
Business Ordinary
Business Commercial
3(C) Regional Business
Business Light Industrial
Business Heavy Industrial
Business Heavy I Activity 1
Unavailable at time of print
Other Local Government Area
Note: Rating Categories are as at April 2025
N
W
E
S
wollongong
city of innovation
1/04/2025
While every effort has been made to ensure the highest possible quality of data, no liability will be accepted for any inaccuracy of the information shown.
Copyright © Wollongong City Council, Mapping Services Section
GIS Ref: RatingCategoryMapBook_proj
0 50 100 200 300
Meters
Unanderra
Berkeley
Cringila
M1 Princes Motorway
Warwick Street
Rosewall Place
Newcombe Street
Hunt Place
Hoad Place
Roche Place
Hopman Crescent
Brady Street
Jarvie Road
Semaphore Road
Nottingham Street
Cheshire Street
Nolan Street
Suffolk Street
Norfolk Street
Cambridge Street
Pennant Crescent
Masthead Place
Leicester Street
Gallop Street
Barber Street
Carnarvon Street
Rhondda Street
Derby Street
Illawon Street
Kelly Street
Cardiff Street
Bristol Street
Winnima Way
Parkway Avenue
Pedestrian Mall
Matilda Way
Devon Street
Cornwell Place
Hertford Street
Northcliffe Drive
Kent Street
Cribb Street
Scenic Place
Tuggerah Place
Saddler Close
Paperbark Place
Cherry Brush Circuit
Earl Court
Blackwattle Place
Berkeley Road
Wylandra Place
Tarra Place
Halyard Street
Boronga Crescent
Fontaine Street
Oliver Place
Nannawilli Street
Denniss Street
Massey Street
Barnes Street
Karmal Street
Gura Street
Burke Way
George Street
Regency Crescent
Baron Court
Imperial Drive
Duchess Court
Castle Court
Clarence Court
Berkeley Lane
Bubb Place
Flagstaff Road
Gillard Place
Caroona Street
Carringle Street
Goolama Street
Whimbrel Avenue
Tern Place
Teal Place
Ganner Avenue
Shearwater Drive
Heron Place
Ibis Place

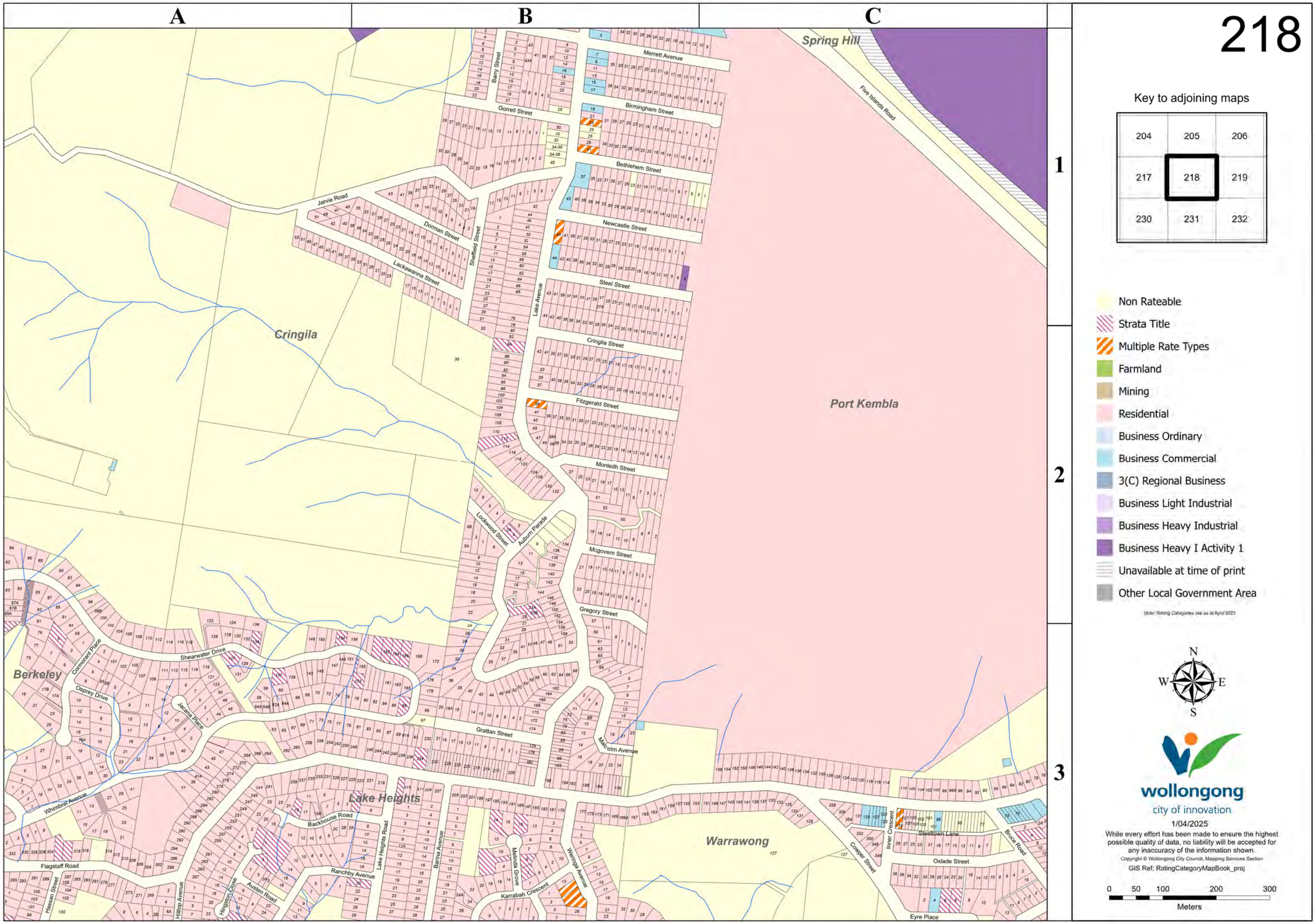

A
B
C
1
2
3
218
Key to adjoining maps
204
205
206
217
218
219
230
231
232
Non Rateable
Strata Title
Multiple Rate Types
Farmland
Mining
Residential
Business Ordinary
Business Commercial
3(C) Regional Business
Business Light Industrial
Business Heavy Industrial
Business Heavy I Activity 1
Unavailable at time of print
Other Local Government Area
Note: Rating Categories are as at April 2025
N
W
E
S
wollongong
city of innovation
1/04/2025
While every effort has been made to ensure the highest possible quality of data, no liability will be accepted for any inaccuracy of the information shown.
Copyright © Wollongong City Council, Mapping Services Section
GIS Ref: RatingCategoryMapBook_proj
0 50 100 200 300
Meters
Spring Hill
Five Islands Road
Merrett Avenue
Barry Street
Gorrell Street
Birmingham Street
Bethlehem Street
Jarvie Road
Dorman Street
Sheffield Street
Newcastle Street
Lackawanna Street
Steel Street
Lake Avenue
Cringila
Cringila Street
Fitzgerald Street
Port Kembla
Monteith Street
Lockwood Street
Auburn Parade
Mcgovern Street
Gregory Street
Shearwater Drive
Cormorant Place
Berkeley
Osprey Drive
Jacana Place
Grattan Street
Malcolm Avenue
Whimbrel Avenue
Lake Heights
Backhouse Road
Lake Heights Road
Barina Avenue
Melinda Grove
Weringa Avenue
Warrawong
Steeltown Lane
Inner Crescent
Cowper Street
Bruce Road
Oxlade Street
Flagstaff Road
Hassan Street
Hilltop Avenue
Hingston Close
Austen Road
Ranchby Avenue
Karrabah Crescent
Eyre Place

219

A B C

1 2 3

Key to adjoining maps

205	206	207
218	219	220
231	232	233

- Non Rateable
- Strata Title
- Multiple Rate Types
- Farmland
- Mining
- Residential
- Business Ordinary
- Business Commercial
- 3(C) Regional Business
- Business Light Industrial
- Business Heavy Industrial
- Business Heavy I Activity 1
- Unavailable at time of print
- Other Local Government Area

Note: Rating Categories are as at April 2025

N W E S

wollongong
city of innovation

1/04/2025

While every effort has been made to ensure the highest possible quality of data, no liability will be accepted for any inaccuracy of the information shown.

Copyright © Wollongong City Council, Mapping Services Section

GIS Ref: RatingCategoryMapBook_proj

0 50 100 200 300
Meters

Port Kembla
Warrawong
Flinders Street
Christy Drive
Old Port Road
Five Islands Road
Wattle Street
Flagstaff Road
Montlock Avenue
Blaxland Avenue
Bruce Road
Third Avenue North
Second Avenue North
First Avenue North
Bent Street
King Street
Shellharbour Road
Harris Street
Holman Street
Hixson Street
Jenkins Street
Lawarra Street
Horne Street
Darcy Road
Military Road
Unnamed Lane
Jubilee Street
Wentworth Street
Allan Street

220

A | B | C

1

2

3

Port Kembla

Old Port Road

Foreshore Road

Darcy Road

Gloucester Boulevarde

Military Road

Allan Street

Wentworth Street

Key to adjoining maps

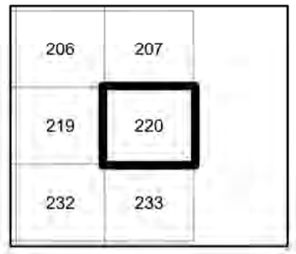

- Non Rateable
- Strata Title
- Multiple Rate Types
- Farmland
- Mining
- Residential
- Business Ordinary
- Business Commercial
- 3(C) Regional Business
- Business Light Industrial
- Business Heavy Industrial
- Business Heavy I Activity 1
- Unavailable at time of print
- Other Local Government Area

Note: Rating Categories are as at April 2025

N
W E
S

wollongong
city of innovation

1/04/2025

While every effort has been made to ensure the highest possible quality of data, no liability will be accepted for any inaccuracy of the information shown.
Copyright © Wollongong City Council, Mapping Services Section

GIS Ref: RatingCategoryMapBook_proj

0 50 100 200 300
Meters

224

A B C

1 2 3

Avon

Huntley

Bong Bong Road

584

586

Key to adjoining maps

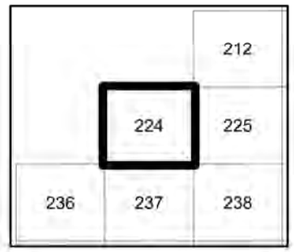

- Non Rateable
- Strata Title
- Multiple Rate Types
- Farmland
- Mining
- Residential
- Business Ordinary
- Business Commercial
- 3(C) Regional Business
- Business Light Industrial
- Business Heavy Industrial
- Business Heavy I Activity 1
- Unavailable at time of print
- Other Local Government Area

(Note: Rating Categories are as at April 2025)

N W E S

wollongong
city of innovation

1/04/2025

While every effort has been made to ensure the highest possible quality of data, no liability will be accepted for any inaccuracy of the information shown.
Copyright © Wollongong City Council, Mapping Services Section

GIS Ref: RatingCategoryMapBook_proj

0 50 100 200 300
Meters

225

Key to adjoining maps

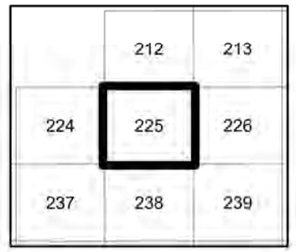

- Non Rateable
- Strata Title
- Multiple Rate Types
- Farmland
- Mining
- Residential
- Business Ordinary
- Business Commercial
- 3(C) Regional Business
- Business Light Industrial
- Business Heavy Industrial
- Business Heavy I Activity 1
- Unavailable at time of print
- Other Local Government Area

Note: Rating Categories are as at April 2025

N
W E
S

wollongong
city of innovation

1/04/2025

While every effort has been made to ensure the highest possible quality of data, no liability will be accepted for any inaccuracy of the information shown.

Copyright © Wollongong City Council, Mapping Services Section

GIS Ref: RatingCategoryMapBook_proj

0 50 100 200 300

Meters

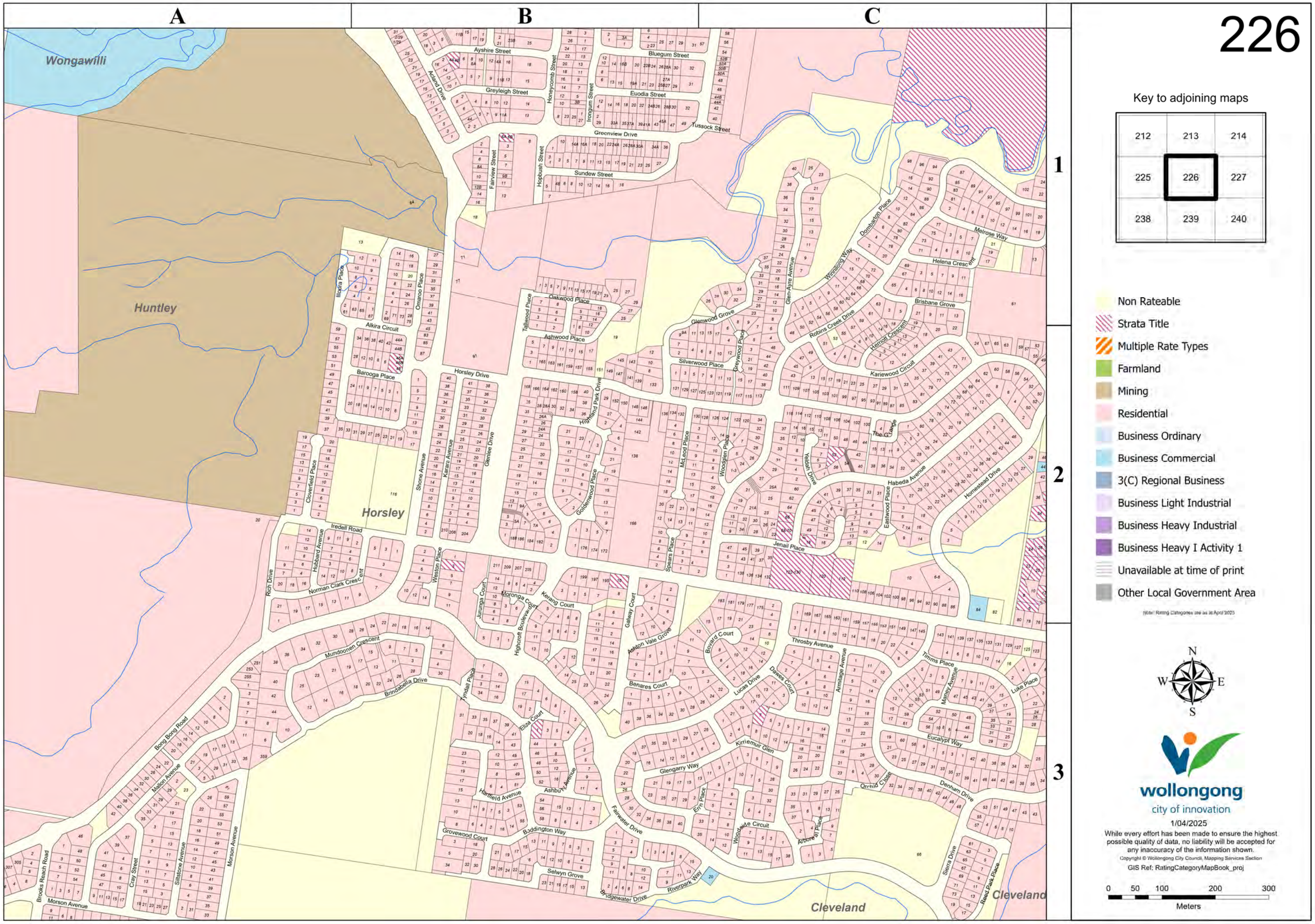

A
B
C
1
2
3
226
Key to adjoining maps
212
213
214
225
226
227
238
239
240
Non Rateable
Strata Title
Multiple Rate Types
Farmland
Mining
Residential
Business Ordinary
Business Commercial
3(C) Regional Business
Business Light Industrial
Business Heavy Industrial
Business Heavy I Activity 1
Unavailable at time of print
Other Local Government Area
Note: Rating Categories are as at April 2025
N
W
E
S
wollongong
city of innovation
1/04/2025
While every effort has been made to ensure the highest possible quality of data, no liability will be accepted for any inaccuracy of the information shown.
Copyright © Wollongong City Council, Mapping Services Section
GIS Ref: RatingCategoryMapBook_proj
0
50
100
200
300
Meters
Wongawilli
Huntley
Horsley
Cleveland
Ayshire Street
Bluegum Street
Greyleigh Street
Euodia Street
Greenview Drive
Tussock Street
Sundew Street
Fairview Street
Hopbush Street
Honeycomb Street
Irongum Street
Acland Drive
Illodra Place
Omaroo Place
Alkira Circuit
Barooga Place
Horsley Drive
Oakwood Place
Ashwood Place
Tallwood Place
Glenwood Grove
Silverwood Place
Greywood Place
Glen-Ayre Avenue
Wimmilong Way
Dombarton Place
Melrose Way
Helena Crescent
Brisbane Grove
Robins Creek Drive
Hermott Crescent
Kariewood Circuit
Highland Park Drive
Shone Avenue
Karara Avenue
Glenlee Drive
Cloverfield Place
Iredell Road
Hubbard Avenue
Norman Clark Crescent
Rich Drive
Weston Place
Jurunga Court
Moronga Court
Kerang Court
Highcroft Boulevard
Galway Court
Ashton Vale Grove
Benares Court
Bovard Court
Lucas Drive
Dawes Court
Throsby Avenue
Armitage Avenue
Timms Place
Maney Avenue
Luke Place
Eucalypt Way
Denham Drive
Orchid Close
Kirriemuir Glen
Glengarry Way
Erin Place
Woodside Circuit
Arboreal Place
Fairwater Drive
Riverpark Way
Bridgewater Drive
Selwyn Grove
Boddington Way
Grovewood Court
Hartfield Avenue
Ashburn Avenue
Eliza Court
Tyndall Place
Mundoonen Crescent
Brindabella Drive
Bong Bong Road
Mallon Avenue
Morson Avenue
Brooks Reach Road
Cray Street
Siltstone Avenue
Sierra Drive
Reed Park Place
Habeda Avenue
Homestead Drive
Eastwood Place
Yeldah Drive
Jenail Place
Spears Place
McLeod Place
Woodglen Place
Goldenwood Place
The G Range

227

Key to adjoining maps

213	214	215
226	227	228
239	240	241

- Non Rateable
- Strata Title
- Multiple Rate Types
- Farmland
- Mining
- Residential
- Business Ordinary
- Business Commercial
- 3(C) Regional Business
- Business Light Industrial
- Business Heavy Industrial
- Business Heavy I Activity 1
- Unavailable at time of print
- Other Local Government Area

Note: Rating Categories are as at April 2025

N W E S

wollongong
city of innovation

1/04/2025

While every effort has been made to ensure the highest possible quality of data, no liability will be accepted for any inaccuracy of the information shown.
Copyright © Wollongong City Council, Mapping Services Section

GIS Ref: RatingCategoryMapBook_proj

0 50 100 200 300
Meters

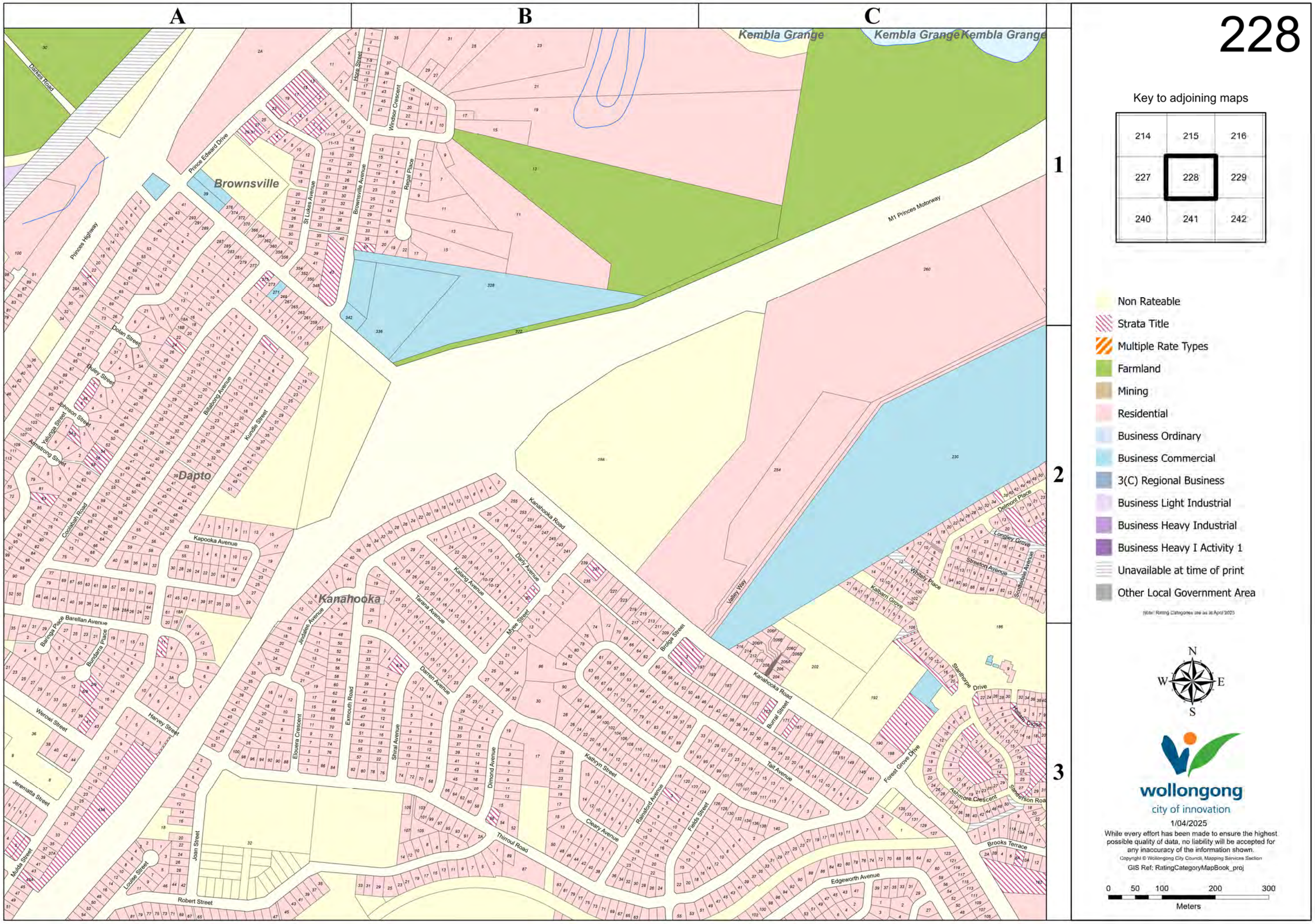

A
B
C
1
2
3
228
Key to adjoining maps
214
215
216
227
228
229
240
241
242
Non Rateable
Strata Title
Multiple Rate Types
Farmland
Mining
Residential
Business Ordinary
Business Commercial
3(C) Regional Business
Business Light Industrial
Business Heavy Industrial
Business Heavy I Activity 1
Unavailable at time of print
Other Local Government Area
Note: Rating Categories are as at April 2025
N
W
E
S
wollongong
city of innovation
1/04/2025
While every effort has been made to ensure the highest possible quality of data, no liability will be accepted for any inaccuracy of the information shown.
Copyright © Wollongong City Council, Mapping Services Section
GIS Ref: RatingCategoryMapBook_proj
0 50 100 200 300
Meters
Kembla Grange
Kembla Grange
Kembla Grange
Brownsville
Dapto
Kanahooka
M1 Princes Motorway
Princes Highway
Prince Edward Drive
Darkes Road
Hore Street
Windsor Crescent
St Lukes Avenue
Brownsville Avenue
Regal Place
Dolan Street
Duley Street
Johnson Street
Yalunga Street
Armstrong Street
Billabong Avenue
Kundle Street
Coolabah Road
Kapooka Avenue
Kanahooka Road
Darly Avenue
Kalang Avenue
Tarana Avenue
Myee Street
Barellan Avenue
Baringa Place
Bundarra Place
Werowi Street
Harvey Street
Jindalee Avenue
Darren Avenue
Eloueira Crescent
Exmouth Road
Shiral Avenue
Dimond Avenue
Kathryn Street
Cleary Avenue
Rainsford Avenue
Fields Street
Thirroul Road
Brolga Street
Valley Way
Burral Street
Tait Avenue
Forest Grove Drive
Stanthorpe Drive
Ashmore Crescent
Sanderson Road
Brooks Terrace
Edgeworth Avenue
Delmont Place
Longley Grove
Streeton Avenue
Whitely Place
Kalbarri Grove
Scottsdale Avenue
Jeremiatta Street
Mulda Street
Louise Street
Joan Street
Robert Street

229

A B C

1 2 3

Kembla Grange

Brownsville

M1 Princes Motorway

Berkeley

Hooka Creek Road

Essex Street

Kent Street

Sussex Street

Trackside Drive

Valley Way

Kanahooka

Delmont Place

Rondanella Drive

Scotsdale Avenue

Longley Grove

Stanthorpe Drive

Olivia Place

Linton Court

Tallam Close

Saltwater Circuit

Sanderson Road

Wall Lane

The Arches

Nickel Lane

Brooks Terrace

Key to adjoining maps

215	216	217
228	229	230
241	242	

- Non Rateable
- Strata Title
- Multiple Rate Types
- Farmland
- Mining
- Residential
- Business Ordinary
- Business Commercial
- 3(C) Regional Business
- Business Light Industrial
- Business Heavy Industrial
- Business Heavy I Activity 1
- Unavailable at time of print
- Other Local Government Area

Note: Rating Categories are as at April 2025

N
W E
S

wollongong
city of innovation

1/04/2025

While every effort has been made to ensure the highest possible quality of data, no liability will be accepted for any inaccuracy of the information shown.
Copyright © Wollongong City Council, Mapping Services Section

GIS Ref: RatingCategoryMapBook_proj

0 50 100 200 300
Meters

230

A B C

1 2 3

Berkeley
Lake Heights
Northcliffe Drive
Burke Way
Short Street
Weerona Street
Carringle Street
Kent Street
Hereford Street
Bristol Street
Cornwall Place
Devon Street
St Albans Place
Wilkinson Street
Winnima Way
Wilkinson Street/Tawang Street
Narrawan Street
Venn Street
George Street
Corrona Street
Wirri Place
Goolara Street
Hansen Street
Wollamai Crescent
Essex Street
Sussex Street
Middlesex Street
Southampton Street
Holborn Street

Key to adjoining maps

216	217	218
229	230	231
242		243

- Non Rateable
- Strata Title
- Multiple Rate Types
- Farmland
- Mining
- Residential
- Business Ordinary
- Business Commercial
- 3(C) Regional Business
- Business Light Industrial
- Business Heavy Industrial
- Business Heavy I Activity 1
- Unavailable at time of print
- Other Local Government Area

Note: Rating Categories are as at April 2025

N
W E
S

wollongong
city of innovation

1/04/2025

While every effort has been made to ensure the highest possible quality of data, no liability will be accepted for any inaccuracy of the information shown.
Copyright © Wollongong City Council, Mapping Services Section

GIS Ref: RatingCategoryMapBook_proj

0 50 100 200 300
Meters

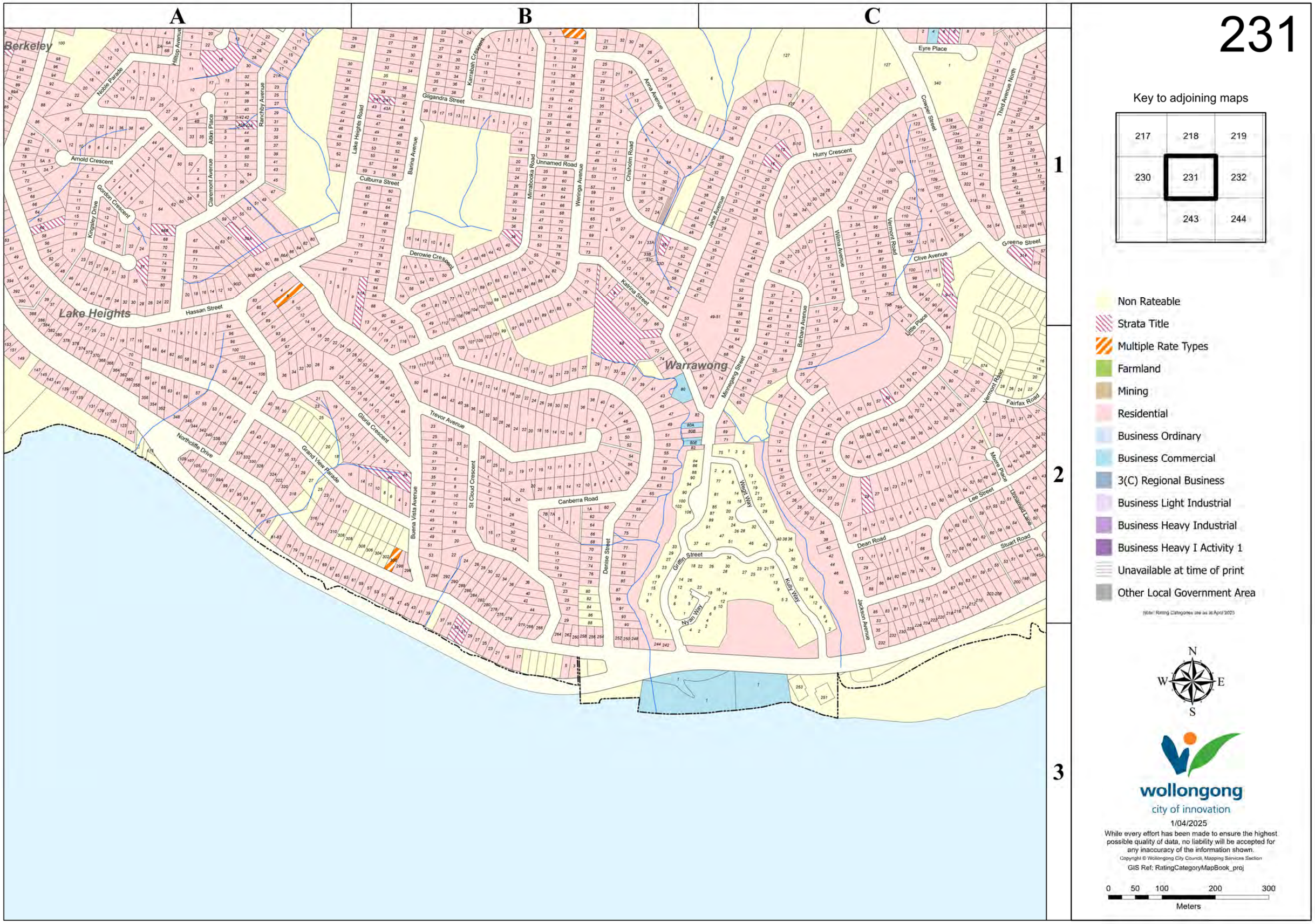

231

Key to adjoining maps

217	218	219
230	231	232
	243	244

- Non Rateable
- Strata Title
- Multiple Rate Types
- Farmland
- Mining
- Residential
- Business Ordinary
- Business Commercial
- 3(C) Regional Business
- Business Light Industrial
- Business Heavy Industrial
- Business Heavy I Activity 1
- Unavailable at time of print
- Other Local Government Area

Note: Rating Categories are as at April 2025

N
W E
S

wollongong
city of innovation

1/04/2025

While every effort has been made to ensure the highest possible quality of data, no liability will be accepted for any inaccuracy of the information shown.

Copyright © Wollongong City Council, Mapping Services Section

GIS Ref: RatingCategoryMapBook_proj

0 50 100 200 300
Meters

232

A B C

1 2 3

Key to adjoining maps

218	219	220
231	232	233
243	244	

- Non Rateable
- Strata Title
- Multiple Rate Types
- Farmland
- Mining
- Residential
- Business Ordinary
- Business Commercial
- 3(C) Regional Business
- Business Light Industrial
- Business Heavy Industrial
- Business Heavy I Activity 1
- Unavailable at time of print
- Other Local Government Area

Note: Rating Categories are as at April 2025

N W E S

wollongong
city of innovation

1/04/2025

While every effort has been made to ensure the highest possible quality of data, no liability will be accepted for any inaccuracy of the information shown.
Copyright © Wollongong City Council, Mapping Services Section

GIS Ref: RatingCategoryMapBook_proj

0 50 100 200 300
Meters

Warrawong
Port Kembla
Northcliffe Drive
Shellharbour Road
Montgomery Avenue
Greene Street
Todd Street
Robertson Street
Mojowen Street
Holman Street
Storey Street
Turpin Avenue
Churchill Avenue
Taurus Avenue
Bert Street
Bruce Road
Third Avenue North
First Avenue North
Second Avenue North
Fairfax Road
Stuart Road
Lee Street
Margaret Street
Walker Street
First Avenue South
Allan Street
Hixson Street
Horne Street
O'Donnell Street
Wentworth Lane
Kembla Street
Bland Street
Donaldson Street
Cowper Street
Illawarra Street
Parker Street
Foster Street
Spooner Street
William Street
Kelra Street
Charles Street
Sixth Avenue
Parkes Street
Hoskins Avenue
Kemblawarra Road
Carlotta Crescent
Tom Brown Road
King Street
Unnamed Lane

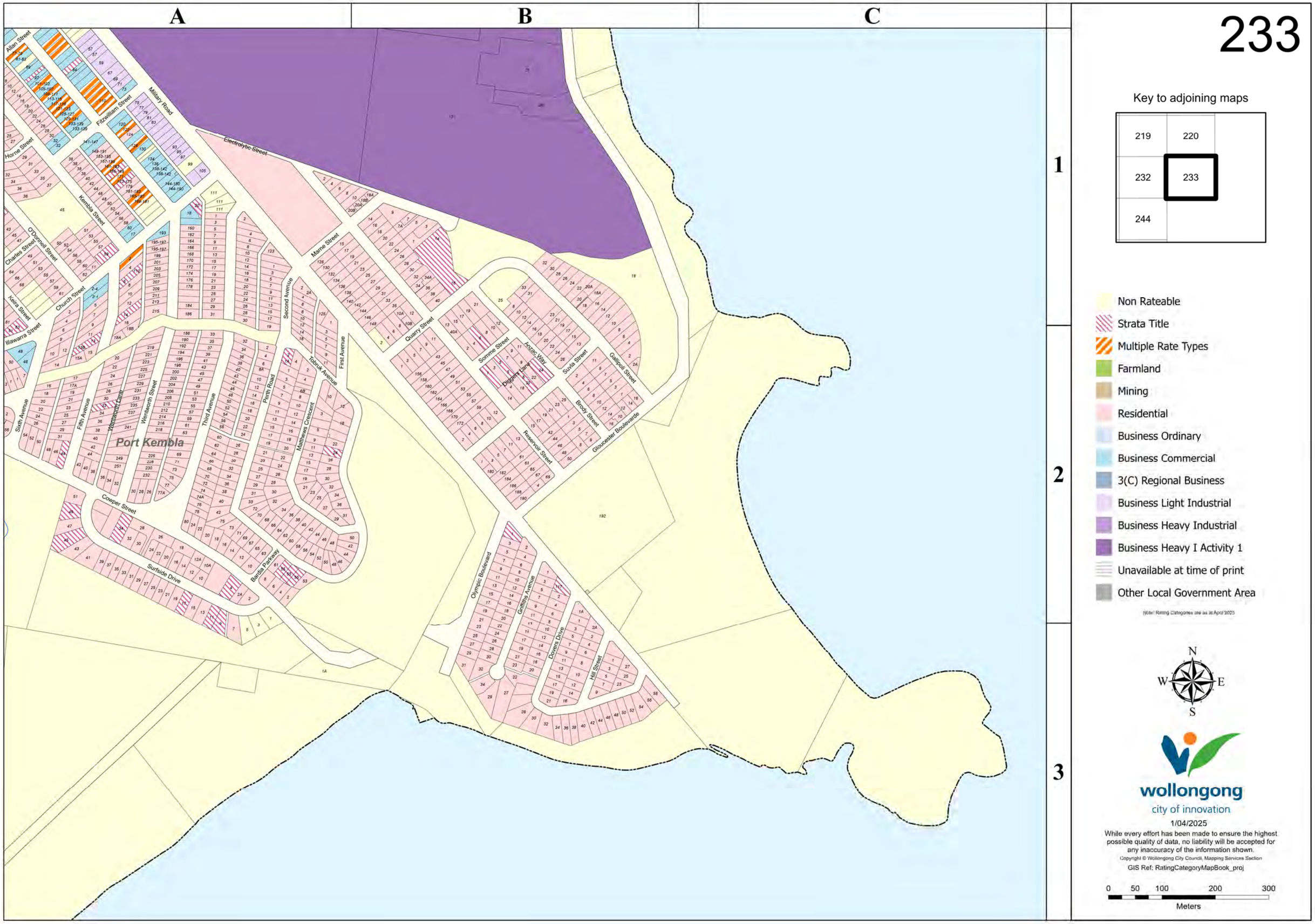

A
B
C
1
2
3
233
Key to adjoining maps
219
220
232
233
244
Non Rateable
Strata Title
Multiple Rate Types
Farmland
Mining
Residential
Business Ordinary
Business Commercial
3(C) Regional Business
Business Light Industrial
Business Heavy Industrial
Business Heavy I Activity 1
Unavailable at time of print
Other Local Government Area
Note: Rating Categories are as at April 2025
N
W
E
S
wollongong
city of innovation
1/04/2025
While every effort has been made to ensure the highest possible quality of data, no liability will be accepted for any inaccuracy of the information shown.
Copyright © Wollongong City Council, Mapping Services Section
GIS Ref: RatingCategoryMapBook_proj
0 50 100 200 300
Meters
Port Kembla
Allan Street
Fitzwilliam Street
Military Road
Electrolytic Street
Horne Street
Kembla Street
O'Donnell Street
Charles Street
Church Street
Keira Street
Illawarra Street
Marne Street
Second Avenue
Quarry Street
Somme Street
Anzac Way
Suvla Street
Gallipoli Street
Diggers Lane
Brody Street
Gloucester Boulevarde
Reservoir Street
First Avenue
Tobruk Avenue
Perth Road
Matthews Crescent
Third Avenue
Wentworth Street
Wentworth Lane
Fifth Avenue
Sixth Avenue
Cowper Street
Surfside Drive
Bardia Parkway
Olympic Boulevard
Griffiths Avenue
Dovers Drive
Hill Street

236

A B C

1 2 3

Avon

Huntley

Key to adjoining maps

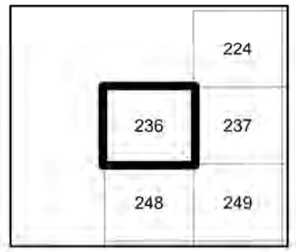

- Non Rateable
- Strata Title
- Multiple Rate Types
- Farmland
- Mining
- Residential
- Business Ordinary
- Business Commercial
- 3(C) Regional Business
- Business Light Industrial
- Business Heavy Industrial
- Business Heavy I Activity 1
- Unavailable at time of print
- Other Local Government Area

Note: Rating Categories are as at April 2025

N
W E
S

wollongong
city of innovation

1/04/2025

While every effort has been made to ensure the highest possible quality of data, no liability will be accepted for any inaccuracy of the information shown.
Copyright © Wollongong City Council, Mapping Services Section

GIS Ref: RatingCategoryMapBook_proj

0 50 100 200 300
Meters

237

A B C

1 2 3

Avon

Huntley

Bong Bong Road

586 599 578 676 662

Key to adjoining maps

	224	225
236	237	238
248	249	250

- Non Rateable
- Strata Title
- Multiple Rate Types
- Farmland
- Mining
- Residential
- Business Ordinary
- Business Commercial
- 3(C) Regional Business
- Business Light Industrial
- Business Heavy Industrial
- Business Heavy I Activity 1
- Unavailable at time of print
- Other Local Government Area

Note: Rating Categories are as at April 2025

N W E S

wollongong
city of innovation

1/04/2025

While every effort has been made to ensure the highest possible quality of data, no liability will be accepted for any inaccuracy of the information shown.
Copyright © Wollongong City Council, Mapping Services Section

GIS Ref: RatingCategoryMapBook_proj

0 50 100 200 300
Meters

238

A | B | C

1 | 2 | 3

Bong Bong Road
Hayes Lane
Forest Reach Drive
Stack Street
McKelly Street
Bunya Street
Polsson Street
Brooks Reach Road
Wholahan Avenue
Stockyard Crescent
Reed Creek Road
Flat Sedge Crescent
Red Cottonwood Road
Grey Myrtle Road
Bentwing Road
Dairy Yard Road
Foundation Avenue
Myrtle Street
White Cedar Circuit
Sunnyside Avenue
Cleveland Road

Horsley
Huntley
Cleveland
Avondale

Key to adjoining maps

224	225	226
237	238	239
249	250	251

- Non Rateable
- Strata Title
- Multiple Rate Types
- Farmland
- Mining
- Residential
- Business Ordinary
- Business Commercial
- 3(C) Regional Business
- Business Light Industrial
- Business Heavy Industrial
- Business Heavy I Activity 1
- Unavailable at time of print
- Other Local Government Area

Note: Rating Categories are as at April 2025

N
W E
S

wollongong
city of innovation

1/04/2025

While every effort has been made to ensure the highest possible quality of data, no liability will be accepted for any inaccuracy of the information shown.
Copyright © Wollongong City Council, Mapping Services Section

GIS Ref: RatingCategoryMapBook_proj

0 50 100 200 300
Meters

239

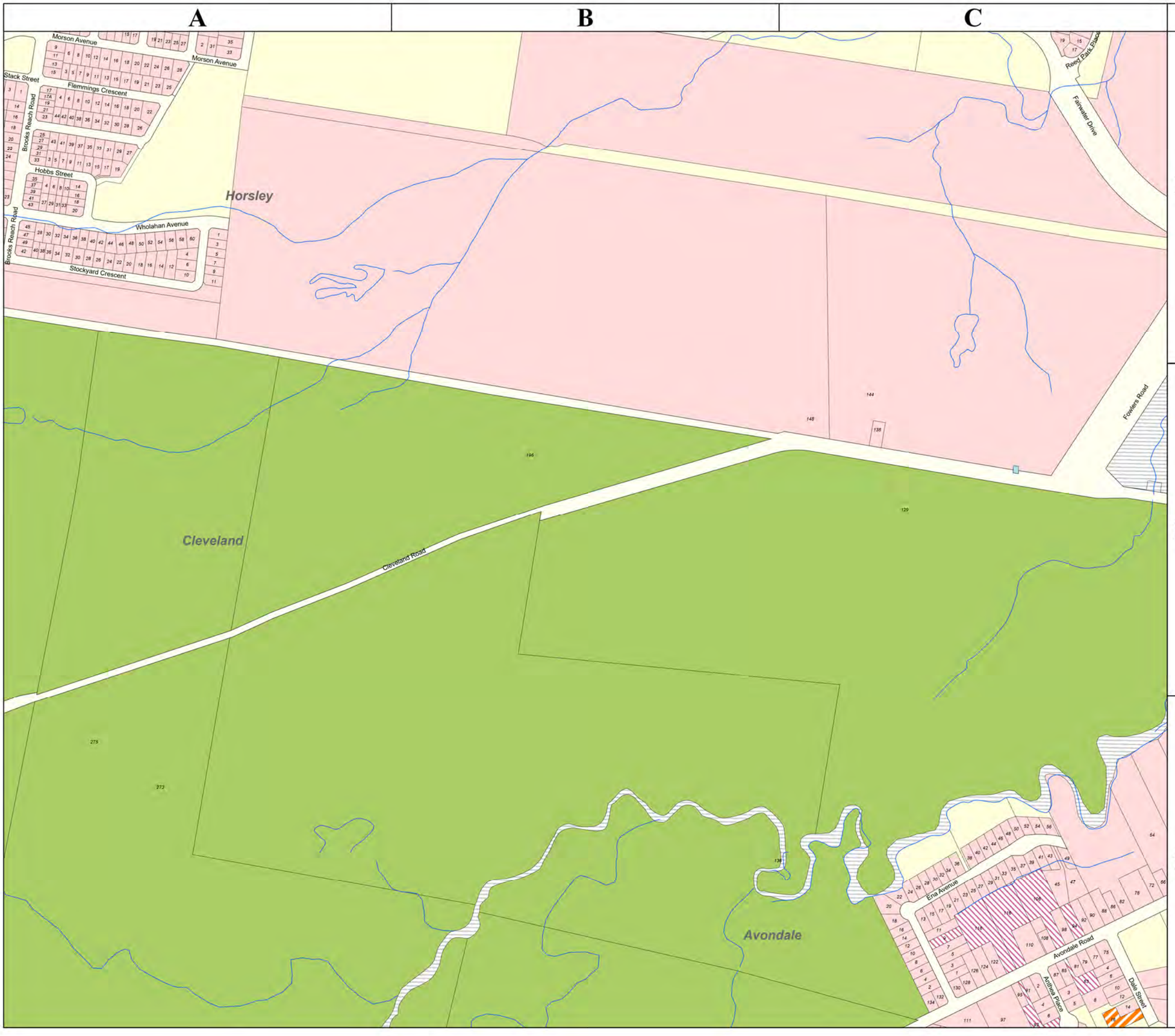

Key to adjoining maps

225	226	227
238	239	240
250	251	252

- Non Rateable
- Strata Title
- Multiple Rate Types
- Farmland
- Mining
- Residential
- Business Ordinary
- Business Commercial
- 3(C) Regional Business
- Business Light Industrial
- Business Heavy Industrial
- Business Heavy I Activity 1
- Unavailable at time of print
- Other Local Government Area

Note: Rating Categories are as at April 2025

N
W E
S

wollongong
city of innovation

1/04/2025

While every effort has been made to ensure the highest possible quality of data, no liability will be accepted for any inaccuracy of the information shown.
Copyright © Wollongong City Council, Mapping Services Section

GIS Ref: RatingCategoryMapBook_proj

0 50 100 200 300
Meters

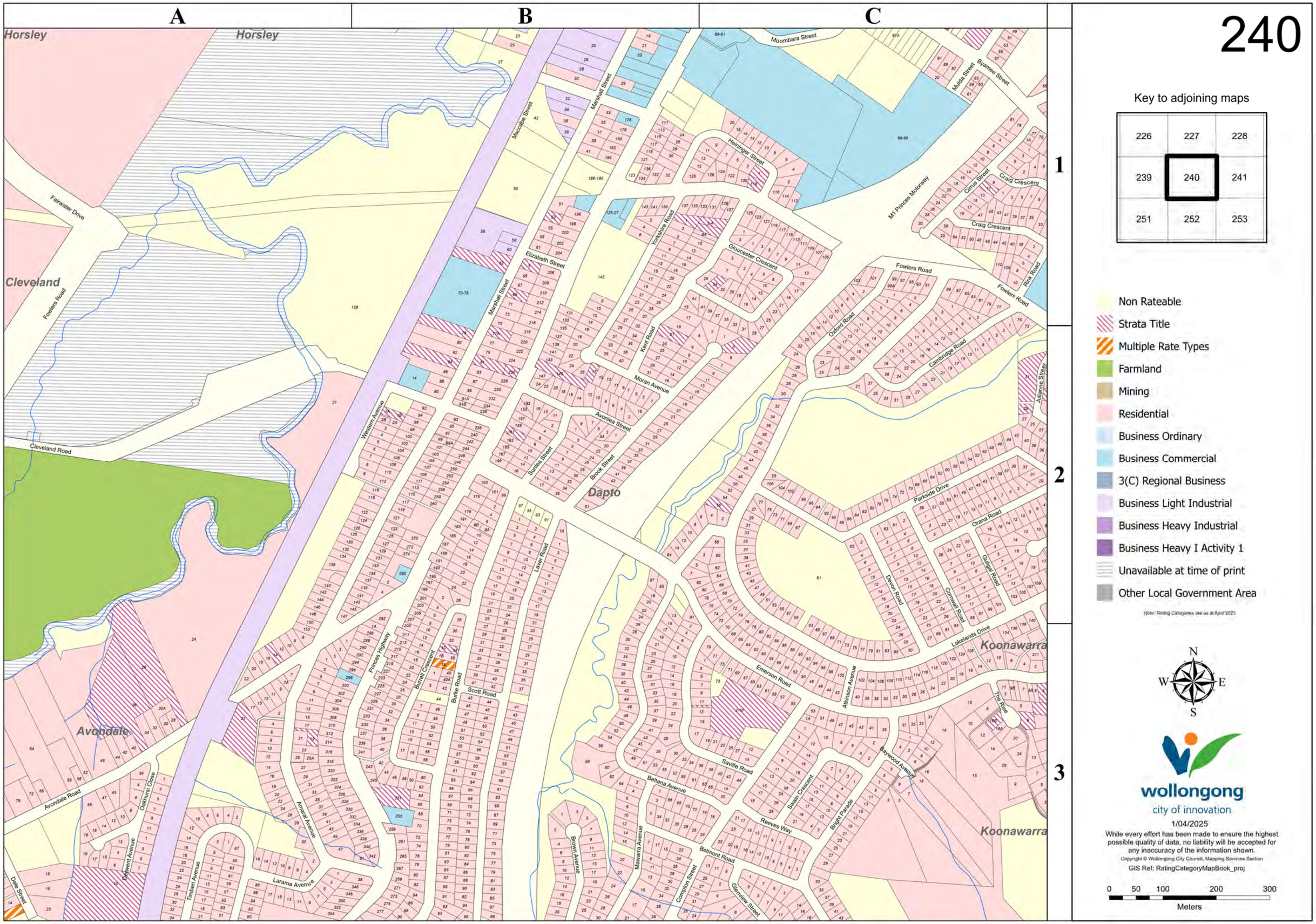

A
B
C
1
2
3
240
Key to adjoining maps
226
227
228
239
240
241
251
252
253
Non Rateable
Strata Title
Multiple Rate Types
Farmland
Mining
Residential
Business Ordinary
Business Commercial
3(C) Regional Business
Business Light Industrial
Business Heavy Industrial
Business Heavy I Activity 1
Unavailable at time of print
Other Local Government Area
Note: Rating Categories are as at April 2025
N
W
E
S
wollongong
city of innovation
1/04/2025
While every effort has been made to ensure the highest possible quality of data, no liability will be accepted for any inaccuracy of the information shown.
Copyright © Wollongong City Council, Mapping Services Section
GIS Ref: RatingCategoryMapBook_proj
0 50 100 200 300
Meters
Horsley
Cleveland
Dapto
Avondale
Koonawarra
Fairwater Drive
Fowlers Road
Cleveland Road
Avondale Road
Moombara Street
Marshall Street
Maccabe Street
Heininger Street
Yorkshire Road
Gloucester Crescent
Elizabeth Street
Kent Road
Moran Avenue
Avonlea Street
Sunlea Street
Brook Street
Western Avenue
Princes Highway
Burrell Crescent
Burke Road
Scott Road
Laver Road
Emerson Road
Atkinson Avenue
Saville Road
Beltana Avenue
Belmont Road
Reeves Way
Swain Crescent
Bright Parade
Baywood Avenue
Lakelands Drive
Cornwall Road
Devon Road
Parkside Drive
Orana Road
Gulgal Road
Cambridge Road
Oxford Road
Fowlers Road
Craig Crescent
Cirrus Street
Rink Road
Mulda Street
Byamee Street
M1 Princes Motorway
Julianne Street
The Rise
Brown Avenue
Mawarra Avenue
Compton Street
Glenview Street
Amaral Avenue
Larama Avenue
Timberi Avenue
Oakhurst Close
Derwent Avenue
Dale Street

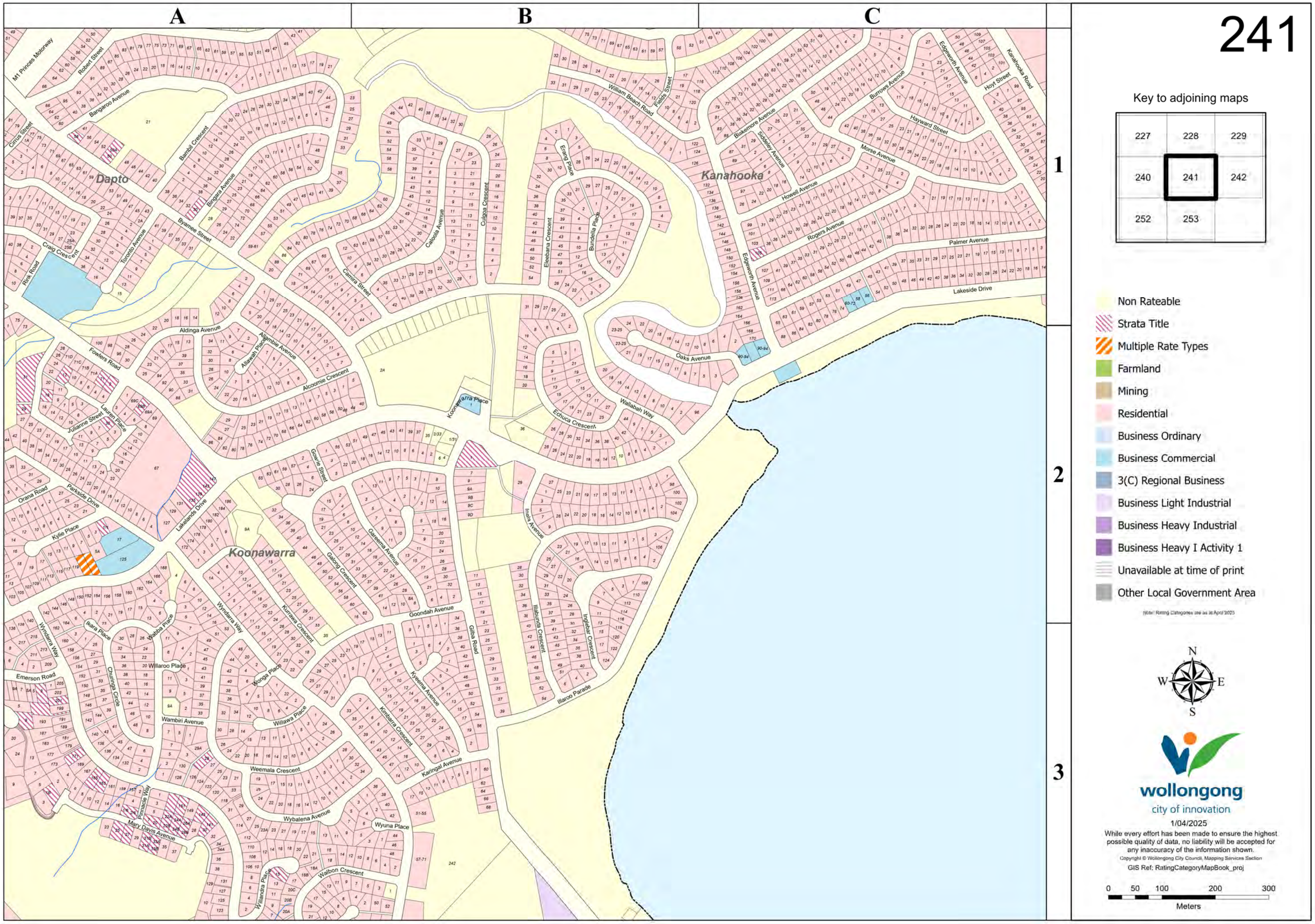

A
B
C
1
2
3
241
Key to adjoining maps
227
228
229
240
241
242
252
253
Non Rateable
Strata Title
Multiple Rate Types
Farmland
Mining
Residential
Business Ordinary
Business Commercial
3(C) Regional Business
Business Light Industrial
Business Heavy Industrial
Business Heavy I Activity 1
Unavailable at time of print
Other Local Government Area
Note: Rating Categories are as at April 2025
N
W
E
S
wollongong
city of innovation
1/04/2025
While every effort has been made to ensure the highest possible quality of data, no liability will be accepted for any inaccuracy of the information shown.
Copyright © Wollongong City Council, Mapping Services Section
GIS Ref: RatingCategoryMapBook_proj
0 50 100 200 300
Meters
Dapto
Kanahooka
Koonawarra
M1 Princes Motorway
Robert Street
Bangaroo Avenue
Cirrus Street
Bambil Crescent
Bingara Avenue
Byamee Street
Craig Crescent
Toronto Avenue
Rink Road
Aldinga Avenue
Allambie Avenue
Allawah Place
Alcoomie Crescent
Fowlers Road
Lauren Place
Julianne Street
Orana Road
Parkside Drive
Kylie Place
Lakelands Drive
Gowrie Street
Koonawarra Place
Echuca Crescent
Wallabah Way
Oaks Avenue
Edgeworth Avenue
Lakeside Drive
Palmer Avenue
Rogers Avenue
Howell Avenue
Morse Avenue
Hayward Street
Burrows Avenue
Hoyt Street
Kanahooka Road
Blakemore Avenue
Siddeley Avenue
William Beach Road
Fields Street
Erang Place
Bundella Place
Eleebana Crescent
Culgoa Crescent
Caloola Avenue
Camira Street
Inala Avenue
Gareema Avenue
Galong Crescent
Goondah Avenue
Gilba Road
Illabunda Crescent
Inglebar Crescent
Illaroo Parade
Kyeema Avenue
Kimbarra Crescent
Karingal Avenue
Wyndarra Way
Kurrawa Crescent
Wonga Place
Willawa Place
Wabba Place
Ikara Place
Churinga Circle
Willaroo Place
Wambiri Avenue
Emerson Road
Weemala Crescent
Wybalena Avenue
Wyuna Place
Walbon Crescent
Willandra Place
Mary Davis Avenue
Primacle Way

242

A B C

1

2

3

Berkeley

Kanahooka

Kanahooka Road

Edgeworth Avenue

Palmer Avenue

Lakeside Drive

Lakeland Drive

Peace Close

Callistemon Crescent

Callistemon Crescent

Willow Crescent

Willow Tree Avenue

Melaleuca Crescent

Angophora Crescent

Theatre Terrace

Orpheus Close

Murra Murra Road

Rushton Drive

Wistari Avenue

Gerrong Close

Unyah Place

Key to adjoining maps

228	229	230
241	242	
253		

- Non Rateable
- Strata Title
- Multiple Rate Types
- Farmland
- Mining
- Residential
- Business Ordinary
- Business Commercial
- 3(C) Regional Business
- Business Light Industrial
- Business Heavy Industrial
- Business Heavy I Activity 1
- Unavailable at time of print
- Other Local Government Area

Note: Rating Categories are as at April 2025

N

W E

S

wollongong

city of innovation

1/04/2025

While every effort has been made to ensure the highest possible quality of data, no liability will be accepted for any inaccuracy of the information shown.

Copyright © Wollongong City Council, Mapping Services Section

GIS Ref: RatingCategoryMapBook_proj

0 50 100 200 300

Meters

243

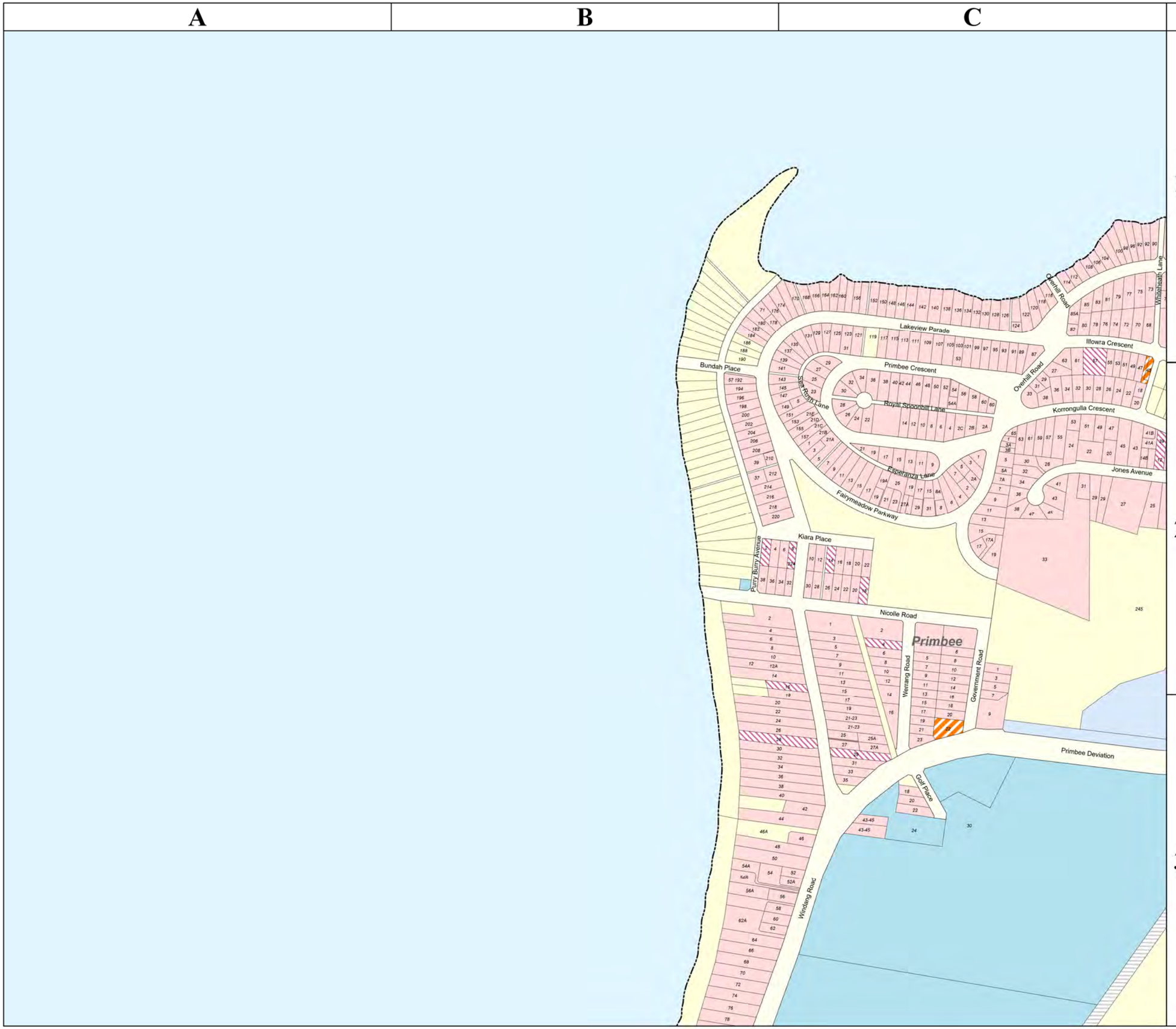

Key to adjoining maps

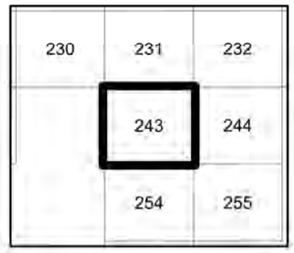

- Non Rateable
- Strata Title
- Multiple Rate Types
- Farmland
- Mining
- Residential
- Business Ordinary
- Business Commercial
- 3(C) Regional Business
- Business Light Industrial
- Business Heavy Industrial
- Business Heavy I Activity 1
- Unavailable at time of print
- Other Local Government Area

Note: Rating Categories are as at April 2025

N
W E
S

wollongong
city of innovation

1/04/2025

While every effort has been made to ensure the highest possible quality of data, no liability will be accepted for any inaccuracy of the information shown.

Copyright © Wollongong City Council, Mapping Services Section

GIS Ref: RatingCategoryMapBook_proj

0 50 100 200 300
Meters

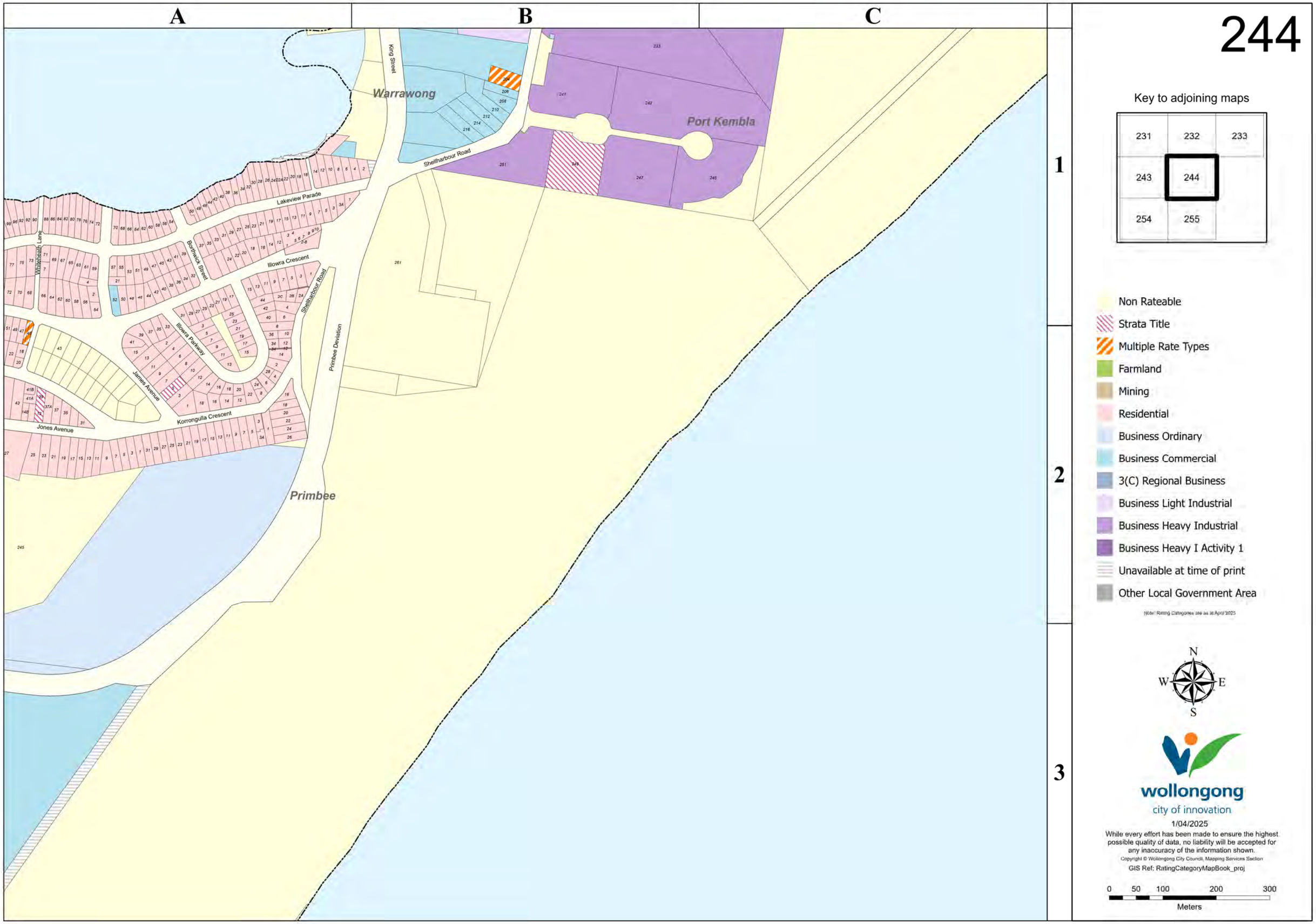

A
B
C
1
2
3
244
Warrawong
Port Kembla
Primbee
King Street
Shellharbour Road
Lakeview Parade
Illowra Crescent
Illowra Parkway
Borthwick Street
Whiteheath Lane
James Avenue
Korrongulla Crescent
Jones Avenue
Primbee Deviation
Key to adjoining maps
231
232
233
243
244
254
255
Non Rateable
Strata Title
Multiple Rate Types
Farmland
Mining
Residential
Business Ordinary
Business Commercial
3(C) Regional Business
Business Light Industrial
Business Heavy Industrial
Business Heavy I Activity 1
Unavailable at time of print
Other Local Government Area
Note: Rating Categories are as at April 2025
N
W
E
S
wollongong
city of innovation
1/04/2025
While every effort has been made to ensure the highest possible quality of data, no liability will be accepted for any inaccuracy of the information shown.
Copyright © Wollongong City Council, Mapping Services Section
GIS Ref: RatingCategoryMapBook_proj
0 50 100 200 300
Meters

248

A | B | C

1 | 2 | 3

Huntley

Avon

Avondale

Key to adjoining maps

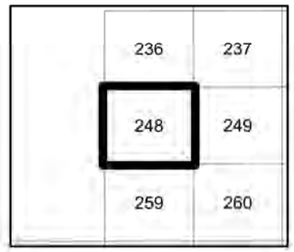

- Non Rateable
- Strata Title
- Multiple Rate Types
- Farmland
- Mining
- Residential
- Business Ordinary
- Business Commercial
- 3(C) Regional Business
- Business Light Industrial
- Business Heavy Industrial
- Business Heavy I Activity 1
- Unavailable at time of print
- Other Local Government Area

Note: Rating Categories are as at April 2025

N
W E
S

wollongong
city of innovation

1/04/2025

While every effort has been made to ensure the highest possible quality of data, no liability will be accepted for any inaccuracy of the information shown.
Copyright © Wollongong City Council, Mapping Services Section

GIS Ref: RatingCategoryMapBook_proj

0 50 100 200 300
Meters

249

A | B | C

1 | 2 | 3

Huntley

Avondale

Avondale Colliery Road

Avondale Road

Key to adjoining maps

236	237	238
248	249	250
259	260	261

- Non Rateable
- Strata Title
- Multiple Rate Types
- Farmland
- Mining
- Residential
- Business Ordinary
- Business Commercial
- 3(C) Regional Business
- Business Light Industrial
- Business Heavy Industrial
- Business Heavy I Activity 1
- Unavailable at time of print
- Other Local Government Area

Note: Rating Categories are as at April 2025

N

W E

S

wollongong
city of innovation

1/04/2025

While every effort has been made to ensure the highest possible quality of data, no liability will be accepted for any inaccuracy of the information shown.
Copyright © Wollongong City Council, Mapping Services Section

GIS Ref: RatingCategoryMapBook_proj

0 50 100 200 300

Meters

250

Key to adjoining maps

237	238	239
249	250	251
260	261	262

- Non Rateable
- Strata Title
- Multiple Rate Types
- Farmland
- Mining
- Residential
- Business Ordinary
- Business Commercial
- 3(C) Regional Business
- Business Light Industrial
- Business Heavy Industrial
- Business Heavy I Activity 1
- Unavailable at time of print
- Other Local Government Area

Note: Rating Categories are as at April 2025

N
W E
S

wollongong
city of innovation

1/04/2025

While every effort has been made to ensure the highest possible quality of data, no liability will be accepted for any inaccuracy of the information shown.
Copyright © Wollongong City Council, Mapping Services Section

GIS Ref: RatingCategoryMapBook_proj

0 50 100 200 300
Meters

251

Key to adjoining maps

238	239	240
250	251	252
261	262	263

- Non Rateable
- Strata Title
- Multiple Rate Types
- Farmland
- Mining
- Residential
- Business Ordinary
- Business Commercial
- 3(C) Regional Business
- Business Light Industrial
- Business Heavy Industrial
- Business Heavy I Activity 1
- Unavailable at time of print
- Other Local Government Area

Note: Rating Categories are as at April 2025

N

W E

S

wollongong
city of innovation

1/04/2025

While every effort has been made to ensure the highest possible quality of data, no liability will be accepted for any inaccuracy of the information shown.
Copyright © Wollongong City Council, Mapping Services Section

GIS Ref: RatingCategoryMapBook_proj

0 50 100 200 300
Meters

A B C

1 2 3

Cleveland
Avondale
Yallah
Avondale Road
Huntley Road
Tumbull Crescent
Penrose Drive
Reid Place
Goolagong Street
Fromholz Crescent
Long Place
Melaleuca Avenue
Marshall Mount Road

252

A B C

1 2 3

Key to adjoining maps

239	240	241
251	252	253
262	263	264

- Non Rateable
- Strata Title
- Multiple Rate Types
- Farmland
- Mining
- Residential
- Business Ordinary
- Business Commercial
- 3(C) Regional Business
- Business Light Industrial
- Business Heavy Industrial
- Business Heavy I Activity 1
- Unavailable at time of print
- Other Local Government Area

Note: Rating Categories are as at April 2025

N W E S

wollongong
city of innovation

1/04/2025

While every effort has been made to ensure the highest possible quality of data, no liability will be accepted for any inaccuracy of the information shown.
Copyright © Wollongong City Council, Mapping Services Section

GIS Ref: RatingCategoryMapBook_proj

0 50 100 200 300
Meters

Avondale
Dapto
Yallah
Koonawarra
Huntley Road
Princes Highway
Mount Brown Road
Marshall Mount Road
M1 Princes Motorway
Reid Place
Manuka Avenue
Lindsay Evans Place
Timbert Avenue
Trunnan Avenue
Mcpaul Avenue
Bannister Street
Burke Road
Tallawang Crescent
Martin Street
Lavell Road
Penrose Drive
Melia Place
Melaleuca Avenue
Hermitage Place
Cabernet Drive
Verdelho Avenue
Rosemount Street
Chardonnay Avenue
Shiraz Drive
Semillon Place
St James Crescent
Brown Avenue
Mararra Avenue
Rutledge Avenue
Glenview Street
Gentles Avenue
Bright Parade
Deeson Place
Cannon Street
Shell Place
Crighton Place
Coronet Place
Compton Street
Cardigan Place
Colvin Place
Comact Avenue
Carlyle Close

253

A B C

1 2 3

Willandra Place
Balarang Place
Walton Crescent
Wyndarra Way
Woombye Close
Malonga Place
Gilba Road
Koonawarra
Dapto
Yallah
Yallah Bay Road

Key to adjoining maps

240	241	242
252	253	
263	264	

- Non Rateable
- Strata Title
- Multiple Rate Types
- Farmland
- Mining
- Residential
- Business Ordinary
- Business Commercial
- 3(C) Regional Business
- Business Light Industrial
- Business Heavy Industrial
- Business Heavy I Activity 1
- Unavailable at time of print
- Other Local Government Area

Note: Rating Categories are as at April 2025

N W E S

wollongong
city of innovation

1/04/2025

While every effort has been made to ensure the highest possible quality of data, no liability will be accepted for any inaccuracy of the information shown.
Copyright © Wollongong City Council, Mapping Services Section

GIS Ref: RatingCategoryMapBook_proj

0 50 100 200 300
Meters

254

Key to adjoining maps

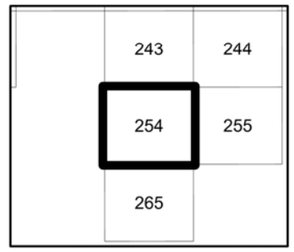

A B C

1 2 3

Primbee

Windang

Bakers Lane

Windang Road

Kruger Avenue

Hartley Close

Boundary Road

Murrie Street

Perkins Road

Wattle Street

Non Rateable
Strata Title
Multiple Rate Types
Farmland
Mining
Residential
Business Ordinary
Business Commercial
3(C) Regional Business
Business Light Industrial
Business Heavy Industrial
Business Heavy I Activity 1
Unavailable at time of print
Other Local Government Area

Note: Rating Categories are as at April 2025

N
W E
S

wollongong
city of innovation

1/04/2025

While every effort has been made to ensure the highest possible quality of data, no liability will be accepted for any inaccuracy of the information shown.
Copyright © Wollongong City Council, Mapping Services Section

GIS Ref: RatingCategoryMapBook_proj

0 50 100 200 300
Meters

A | B | C

1 | 2 | 3

Primbee

Windang

255

Key to adjoining maps

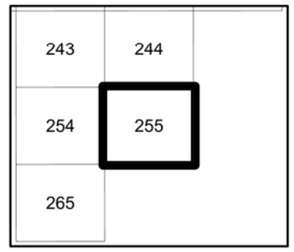

- Non Rateable
- Strata Title
- Multiple Rate Types
- Farmland
- Mining
- Residential
- Business Ordinary
- Business Commercial
- 3(C) Regional Business
- Business Light Industrial
- Business Heavy Industrial
- Business Heavy I Activity 1
- Unavailable at time of print
- Other Local Government Area

(Note: Rating Categories are as at April 2025)

N
W E
S

wollongong
city of innovation

1/04/2025

While every effort has been made to ensure the highest possible quality of data, no liability will be accepted for any inaccuracy of the information shown.
Copyright © Wollongong City Council, Mapping Services Section

GIS Ref: RatingCategoryMapBook_proj

0 50 100 200 300
Meters

259

A B C

1 2 3

Avon

Avondale

Marshall Mount

151 153 280 282 776

Key to adjoining maps

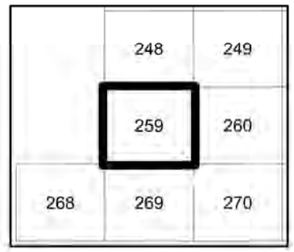

- Non Rateable
- Strata Title
- Multiple Rate Types
- Farmland
- Mining
- Residential
- Business Ordinary
- Business Commercial
- 3(C) Regional Business
- Business Light Industrial
- Business Heavy Industrial
- Business Heavy I Activity 1
- Unavailable at time of print
- Other Local Government Area

Note: Rating Categories are as at April 2025

N W E S

wollongong
city of innovation

1/04/2025

While every effort has been made to ensure the highest possible quality of data, no liability will be accepted for any inaccuracy of the information shown.
Copyright © Wollongong City Council, Mapping Services Section

GIS Ref: RatingCategoryMapBook_proj

0 50 100 200 300
Meters

260

A B C

1 2 3

Avondale

Marshall Mount

North Marshall Mount Road

Key to adjoining maps

248	249	250
259	260	261
269	270	271

- Non Rateable
- Strata Title
- Multiple Rate Types
- Farmland
- Mining
- Residential
- Business Ordinary
- Business Commercial
- 3(C) Regional Business
- Business Light Industrial
- Business Heavy Industrial
- Business Heavy I Activity 1
- Unavailable at time of print
- Other Local Government Area

(Note: Rating Categories are as at April 2025)

N W E S

wollongong
city of innovation

1/04/2025

While every effort has been made to ensure the highest possible quality of data, no liability will be accepted for any inaccuracy of the information shown.
Copyright © Wollongong City Council, Mapping Services Section

GIS Ref: RatingCategoryMapBook_proj

0 50 100 200 300
Meters

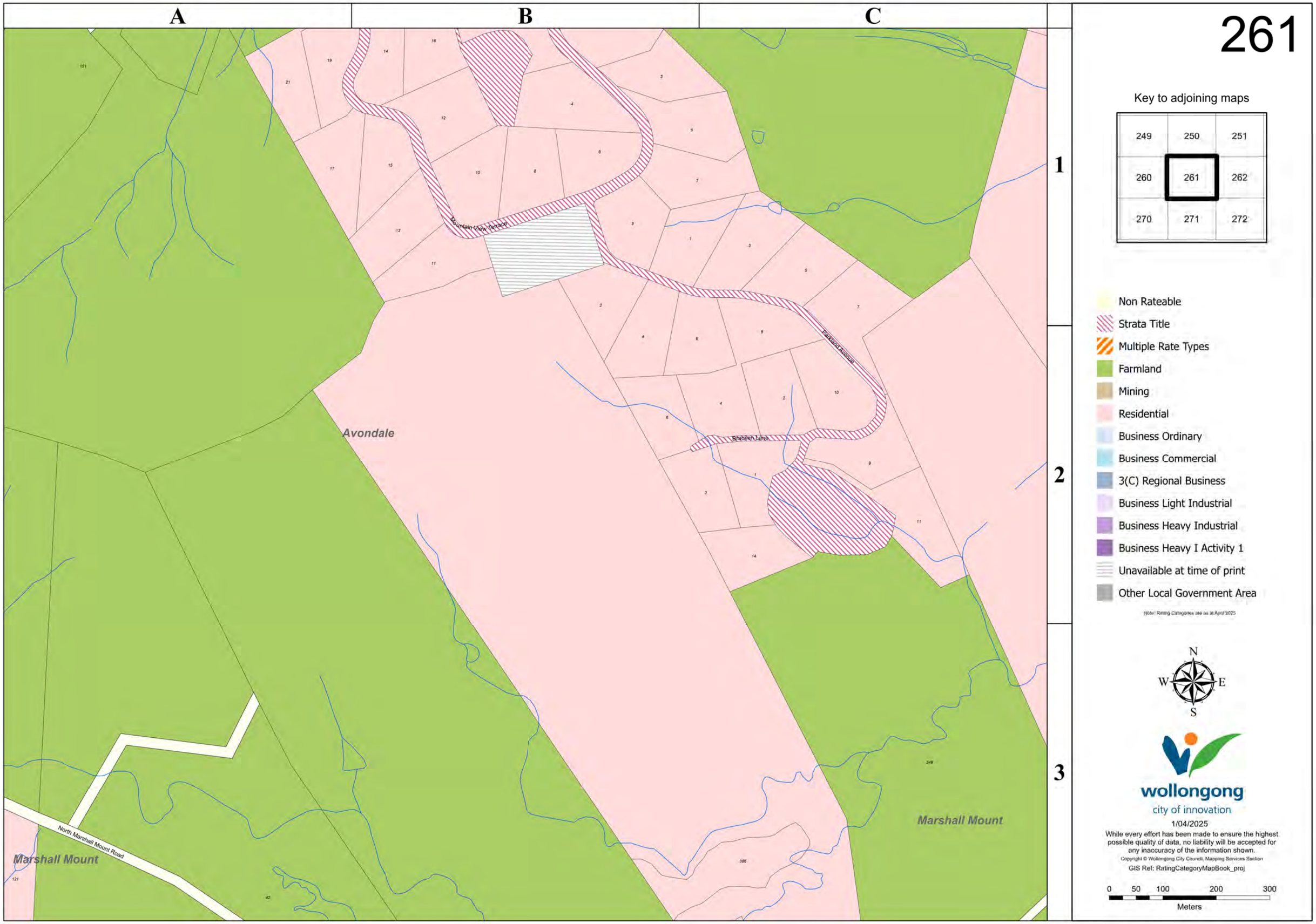

A
B
C
1
2
3
261
Key to adjoining maps
249
250
251
260
261
262
270
271
272
Non Rateable
Strata Title
Multiple Rate Types
Farmland
Mining
Residential
Business Ordinary
Business Commercial
3(C) Regional Business
Business Light Industrial
Business Heavy Industrial
Business Heavy I Activity 1
Unavailable at time of print
Other Local Government Area
Note: Rating Categories are as at April 2025
N
W
E
S
wollongong
city of innovation
1/04/2025
While every effort has been made to ensure the highest possible quality of data, no liability will be accepted for any inaccuracy of the information shown.
Copyright © Wollongong City Council, Mapping Services Section
GIS Ref: RatingCategoryMapBook_proj
0 50 100 200 300
Meters
Avondale
Marshall Mount
Marshall Mount
Mountain View Terrace
Parkland Avenue
Bracken Lane
North Marshall Mount Road

262

A B C

1 2 3

Avondale

Marshall Mount

Marshall Mount Road

Yallah

Yallah Road

Kennedy Avenue

Larkins Lane

Indigo Loop

Key to adjoining maps

250	251	252
261	262	263
271	272	273

- Non Rateable
- Strata Title
- Multiple Rate Types
- Farmland
- Mining
- Residential
- Business Ordinary
- Business Commercial
- 3(C) Regional Business
- Business Light Industrial
- Business Heavy Industrial
- Business Heavy I Activity 1
- Unavailable at time of print
- Other Local Government Area

Note: Rating Categories are as at April 2025

N W E S

wollongong
city of innovation

1/04/2025

While every effort has been made to ensure the highest possible quality of data, no liability will be accepted for any inaccuracy of the information shown.
Copyright © Wollongong City Council, Mapping Services Section

GIS Ref: RatingCategoryMapBook_proj

0 50 100 200 300
Meters

263

A B C

1 2 3

Avondale

Dapto

Yallah

Princes Highway

Yallah Bay Road

M1 Princes Motorway

Yallah Road

Larkins Lane

Tallawarra Crescent

Haywards Bay

Haywards Bay Drive

54 501

Key to adjoining maps

251	252	253
262	263	264
272	273	274

- Non Rateable
- Strata Title
- Multiple Rate Types
- Farmland
- Mining
- Residential
- Business Ordinary
- Business Commercial
- 3(C) Regional Business
- Business Light Industrial
- Business Heavy Industrial
- Business Heavy I Activity 1
- Unavailable at time of print
- Other Local Government Area

Note: Rating Categories are as at April 2025

N W E S

wollongong
city of innovation

1/04/2025

While every effort has been made to ensure the highest possible quality of data, no liability will be accepted for any inaccuracy of the information shown.
Copyright © Wollongong City Council, Mapping Services Section

GIS Ref: RatingCategoryMapBook_proj

0 50 100 200 300
Meters

A B C

1

2

3

Dapto

Yallah Bay Road

Yallah

264

Key to adjoining maps

252	253	
263	264	
273	274	

- Non Rateable
- Strata Title
- Multiple Rate Types
- Farmland
- Mining
- Residential
- Business Ordinary
- Business Commercial
- 3(C) Regional Business
- Business Light Industrial
- Business Heavy Industrial
- Business Heavy I Activity 1
- Unavailable at time of print
- Other Local Government Area

Note: Rating Categories are as at April 2025

N

W E

S

wollongong

city of innovation

1/04/2025

While every effort has been made to ensure the highest possible quality of data, no liability will be accepted for any inaccuracy of the information shown.

Copyright © Wollongong City Council, Mapping Services Section

GIS Ref: RatingCategoryMapBook_proj

0 50 100 200 300

Meters

265

A | B | C

1 | 2 | 3

Wattle Street
Perkins Road
Banksia Avenue
Waratah Street
Kurrajong Street
Oakland Avenue
Sassafras Avenue
Ocean Street
Lillimill Place
Boronia Avenue
Windang
Windang Road
Acacia Street
Cedar Avenue
Judbooley Parade
Fern Street

SHELLHARBOUR LGA
SHELLHARBOUR LGA
SHELLHARBOUR LGA

Key to adjoining maps

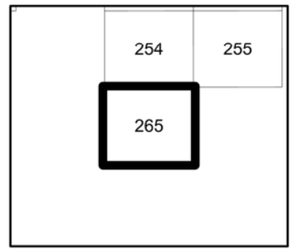

- Non Rateable
- Strata Title
- Multiple Rate Types
- Farmland
- Mining
- Residential
- Business Ordinary
- Business Commercial
- 3(C) Regional Business
- Business Light Industrial
- Business Heavy Industrial
- Business Heavy I Activity 1
- Unavailable at time of print
- Other Local Government Area

Note: Rating Categories are as at April 2025

N
W E
S

wollongong
city of innovation

1/04/2025

While every effort has been made to ensure the highest possible quality of data, no liability will be accepted for any inaccuracy of the information shown.
Copyright © Wollongong City Council, Mapping Services Section

GIS Ref: RatingCategoryMapBook_proj

0 50 100 200 300
Meters

268

A B C

1

2

3

Avon

Marshall Mount

SHELLHARBOUR LGA

Key to adjoining maps

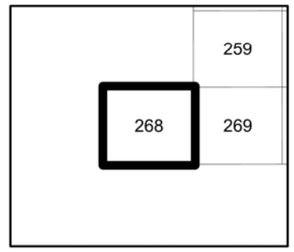

- Non Rateable
- Strata Title
- Multiple Rate Types
- Farmland
- Mining
- Residential
- Business Ordinary
- Business Commercial
- 3(C) Regional Business
- Business Light Industrial
- Business Heavy Industrial
- Business Heavy I Activity 1
- Unavailable at time of print
- Other Local Government Area

Note: Rating Categories are as at April 2025

N
W E
S

wollongong
city of innovation

1/04/2025

While every effort has been made to ensure the highest possible quality of data, no liability will be accepted for any inaccuracy of the information shown.
Copyright © Wollongong City Council, Mapping Services Section

GIS Ref: RatingCategoryMapBook_proj

0 50 100 200 300
Meters

269

A B C

1 2 3

Marshall Mount

SHELLHARBOUR LGA

Calderwood Road

North Marshall Mount Road

776 774 796 761 740 741 700 622 610

Key to adjoining maps

	259	260
268	269	270

- Non Rateable
- Strata Title
- Multiple Rate Types
- Farmland
- Mining
- Residential
- Business Ordinary
- Business Commercial
- 3(C) Regional Business
- Business Light Industrial
- Business Heavy Industrial
- Business Heavy I Activity 1
- Unavailable at time of print
- Other Local Government Area

Note: Rating Categories are as at April 2025

N W E S

wollongong
city of innovation

1/04/2025

While every effort has been made to ensure the highest possible quality of data, no liability will be accepted for any inaccuracy of the information shown.
Copyright © Wollongong City Council, Mapping Services Section

GIS Ref: RatingCategoryMapBook_proj

0 50 100 200 300
Meters

270

A B C

1 2 3

North Marshall Mount Road

Marshall Mount

SHELLHARBOUR LGA

Key to adjoining maps

259	260	261
269	270	271

- Non Rateable
- Strata Title
- Multiple Rate Types
- Farmland
- Mining
- Residential
- Business Ordinary
- Business Commercial
- 3(C) Regional Business
- Business Light Industrial
- Business Heavy Industrial
- Business Heavy I Activity 1
- Unavailable at time of print
- Other Local Government Area

Note: Rating Categories are as at April 2025

N W E S

wollongong
city of innovation

1/04/2025

While every effort has been made to ensure the highest possible quality of data, no liability will be accepted for any inaccuracy of the information shown.
Copyright © Wollongong City Council, Mapping Services Section

GIS Ref: RatingCategoryMapBook_proj

0 50 100 200 300
Meters

271

A B C

1 2 3

Avondale

Marshall Mount

North Marshall Mount Road

Marshall Mount Road

SHELLHARBOUR LGA

Key to adjoining maps

260	261	262
270	271	272

- Non Rateable
- Strata Title
- Multiple Rate Types
- Farmland
- Mining
- Residential
- Business Ordinary
- Business Commercial
- 3(C) Regional Business
- Business Light Industrial
- Business Heavy Industrial
- Business Heavy I Activity 1
- Unavailable at time of print
- Other Local Government Area

Note: Rating Categories are as at April 2025

N W E S

wollongong
city of innovation

1/04/2025

While every effort has been made to ensure the highest possible quality of data, no liability will be accepted for any inaccuracy of the information shown.
Copyright © Wollongong City Council, Mapping Services Section

GIS Ref: RatingCategoryMapBook_proj

0 50 100 200 300
Meters

272

A | B | C

1 | 2 | 3

Marshall Mount

Yallah

SHELLHARBOUR LGA

Indigo Loop

Larkins Lane

Condon Place

Larkins Lane

Key to adjoining maps

261	262	263
271	272	273

- Non Rateable
- Strata Title
- Multiple Rate Types
- Farmland
- Mining
- Residential
- Business Ordinary
- Business Commercial
- 3(C) Regional Business
- Business Light Industrial
- Business Heavy Industrial
- Business Heavy I Activity 1
- Unavailable at time of print
- Other Local Government Area

Note: Rating Categories are as at April 2025

N W E S

wollongong
city of innovation

1/04/2025

While every effort has been made to ensure the highest possible quality of data, no liability will be accepted for any inaccuracy of the information shown.
Copyright © Wollongong City Council, Mapping Services Section

GIS Ref: RatingCategoryMapBook_proj

0 50 100 200 300
Meters

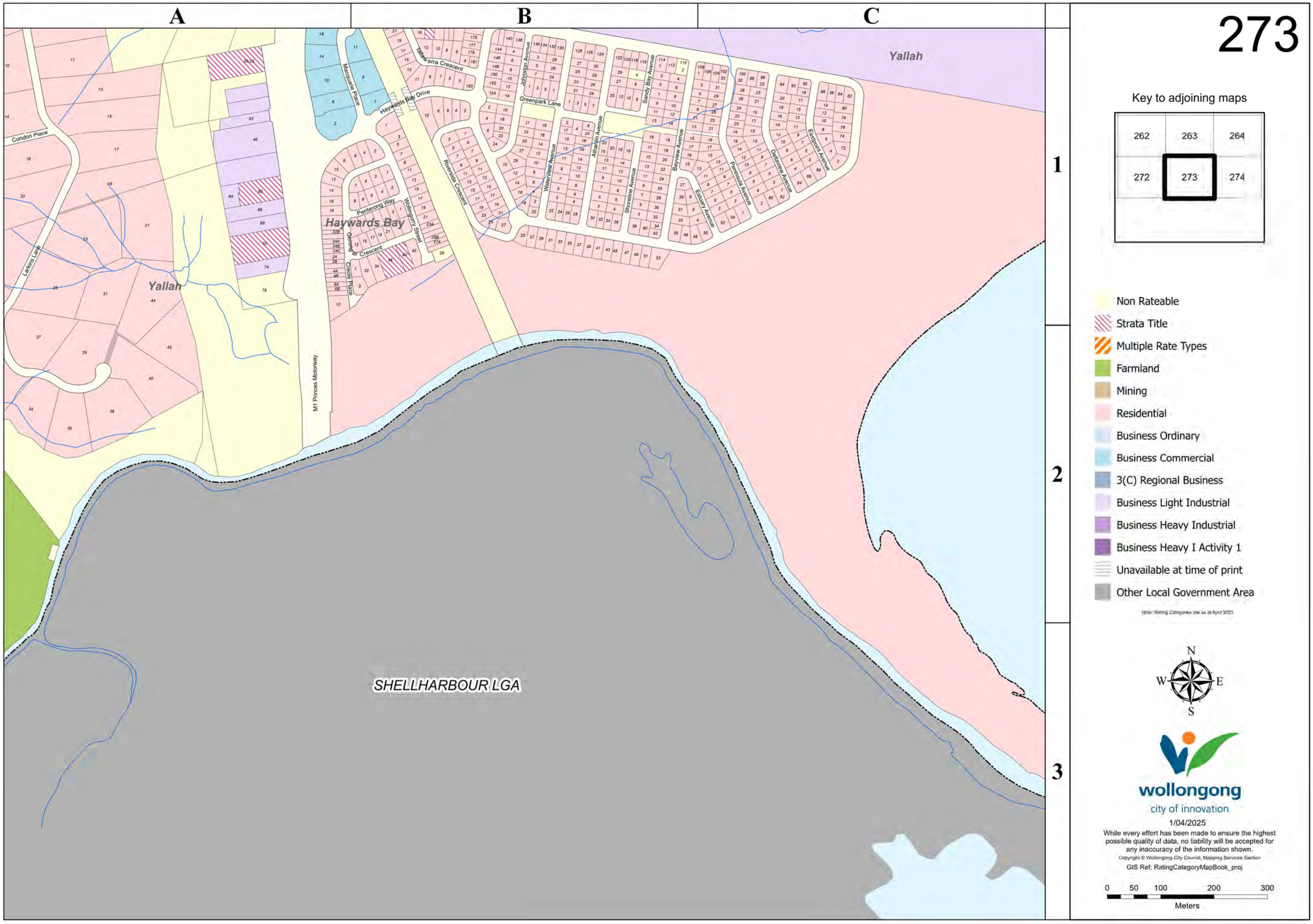

A
B
C
1
2
3
273
Key to adjoining maps
262
263
264
272
273
274
Non Rateable
Strata Title
Multiple Rate Types
Farmland
Mining
Residential
Business Ordinary
Business Commercial
3(C) Regional Business
Business Light Industrial
Business Heavy Industrial
Business Heavy I Activity 1
Unavailable at time of print
Other Local Government Area
Note: Rating Categories are as at April 2025
N
W
E
S
wollongong
city of innovation
1/04/2025
While every effort has been made to ensure the highest possible quality of data, no liability will be accepted for any inaccuracy of the information shown.
Copyright © Wollongong City Council, Mapping Services Section
GIS Ref: RatingCategoryMapBook_proj
0 50 100 200 300
Meters
Yallah
Haywards Bay
SHELLHARBOUR LGA
Condon Place
Larkins Lane
Macquarie Place
Haywards Bay Drive
Tallawarra Crescent
Johnston Avenue
Greenpark Lane
Sandy Bay Avenue
Riverside Crescent
Waterview Avenue
Athanlin Avenue
Shoreline Avenue
Bayview Avenue
Estuary Avenue
Peninsula Avenue
Deltaview Avenue
Eastpoint Avenue
Penterong Way
Wollingurry Street
Gerongar Crescent
Creole Place
M1 Princes Motorway

274

A | B | C

1 | 2 | 3

Yallah

Haywards Bay

Haywards Bay

SHELLHARBOUR LGA

SHELLHARBOUR LGA

Key to adjoining maps

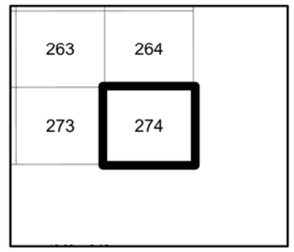

- Non Rateable
- Strata Title
- Multiple Rate Types
- Farmland
- Mining
- Residential
- Business Ordinary
- Business Commercial
- 3(C) Regional Business
- Business Light Industrial
- Business Heavy Industrial
- Business Heavy I Activity 1
- Unavailable at time of print
- Other Local Government Area

Note: Rating Categories are as at April 2025

N
W E
S

wollongong
city of innovation

1/04/2025

While every effort has been made to ensure the highest possible quality of data, no liability will be accepted for any inaccuracy of the information shown.

Copyright © Wollongong City Council, Mapping Services Section

GIS Ref: RatingCategoryMapBook_proj

0 50 100 200 300

Meters