

ITEM 14

CITY OF WOLLONGONG TRAFFIC COMMITTEE MINUTES OF MEETING HELD 19 JANUARY 2021

The City of Wollongong Traffic Committee meeting was held on 19 January 2021. Items list in 2 and 4 are to be adopted by Council through delegated authority. The items listed in Section 3 of the minutes are the object of this report and must be determined by Council. They are recommended to Council for approval for temporary Regulation of Traffic on public roads for works or events by independent parties.

RECOMMENDATION

In accordance with powers delegated to Council, the Minutes and Recommendation related to Regulation of Traffic, of the City of Wollongong Traffic Committee held on 30 September 2020, be adopted.

REPORT AUTHORISATIONS

Report of: Trish McClure, Manager Infrastructure Strategy + Planning
Authorised by: Joanne Page, Director Infrastructure + Works - Connectivity Assets + Liveable City (Acting)

ATTACHMENTS

- 1 Huntley Hillclimb - Avondale Road, Avondale
- 2 Win Stadium Events - Harbour & Burelli Street
- 3 Southern Stars - Harbour and Crown Streets - Plan A
- 4 Southern Stars - Harbour and Crown Streets - Plan B

BACKGROUND

1. AVONDALE Avondale Road – Ward 3

(Item 3.1 of Wollongong Traffic Committee Minutes of Meeting)
Avondale Road – Road Closure

Huntley Hillclimb Motorsport Event – Various Events

Background

Wollongong Sporting Car Club has traditionally held this event over several years without incident due to a detailed safety plan and previous work on the course to reduce the risks for participants. The organisers have also established goodwill with adjacent landowners.

The Wollongong Sporting Car Club has applied to hold a Huntley Hillclimb Motorsport Event on five dates in 2021. The Club wishes to apply for a road closure on the far western end of Avondale Road, west of Avondale Colliery Road between 8:00am to 4:30pm on each day as follows:

- Sunday February 21st, Multi club or February 28th in case of any delays for early approval
- Saturday April 10th and Sunday April 11th, NSW Hillclimb Championship
- Sunday June 27th, Multi club and Come and Try day
- Sunday September 19th, Multi Club and Ladies day
- Sunday November 14th, Multi club.

As in previous years the Club will permit residents to access their properties between races.

Consultation

Consultation with the community is required as a condition of approval for this road closure.

Committee's Recommendation

The proposed road closure be approved subject to the submitted Traffic Management Plans and Council's [Standard Conditions for Road Closures](#). It is recommended that attendees be required to abide by the [Health Orders under COVID19](#) which apply at the time of the event.

Proposal Supported Unanimously

2. WOLLONGONG Win Sports Stadium Events – Ward 2

(Item 3.2 of Wollongong Traffic Committee Minutes of Meeting)

Burelli and Harbour Streets – Road Closures

Background

WIN Sports and Entertainment Centre has secured both Australian A League Soccer and National Rugby League games for 2021 and have submitted three Traffic Control Plans to cover these 14 major events listed below. Although the Traffic Control Plan used for an event depends on the estimated crowd numbers these are currently not known. It is noted that there are single events only with no double bookings with the Entertainment Centre and the Stadium. Therefore, it is appropriate that the type two TCP for crowd numbers for 10,000 – 15,000 be used for these events

Date	WIN Stadium Major Events (as at 13 January 2021)
Wednesday, 3rd March – Main Game 7:05pm	Wellington Phoenix V Western United FC
Sunday, 7th March – Main Game 4:05pm	Wellington Phoenix V Perth Glory
Sunday, 14th March – Main Game 6:00pm	Sydney FC V Newcastle Jets
Sunday, 21st March – Main Game 4:05pm	Wellington Phoenix V Brisbane Roar FC
Friday, 26th March – Main Game 6:00pm	Dragons V Manly-Warringah Sea Eagles
Sunday, 28th March – Main Game 4:05pm	Wellington Phoenix V Macarthur FC
Saturday, 17th April – Main Game 5:05pm	Wellington Phoenix V Western United FC
Sunday, 25th April – Main Game 4:05pm	Wellington Phoenix V Adelaide United
Sunday, 2nd May – Main Game 4:05pm	Dragons V Wests Tigers
Monday, 3rd May – Main Game 7:05pm	Wellington Phoenix V Central Coast Mariners
Saturday, 19th June – Main Game 5:30pm	Dragons V Canberra Raiders
Saturday, 31st July – Main Game 3:00pm	Dragons v South Sydney Rabbitohs
Friday, 13th August – Main Game 6:00pm	Dragons V Penrith Panthers
Saturday, 28th August – Main Game 3:00pm	Dragons v North Queensland Cowboys

Consultation

Consultation with nearby residents and businesses is a requirement for approval.

Committee's Recommendation

The road closures of Burelli and Harbour Streets, Wollongong be approved for the events listed above subject to the Traffic Control Plan Type 2, Council's [Standard Conditions for Road Closures](#), Police and Transport for NSW approvals. It is recommended that attendees be required to abide by the [Health Orders under COVID19](#) which apply at the time of the event.

Proposal Supported Unanimously

3. WOLLONGONG Southern Stars School Spectacular – Ward 2

(Item 3.3 of Wollongong Traffic Committee Minutes of Meeting)

Southern Stars – 20 August to 21 August

Crown and Harbour Streets, Marine Drive and Cliff Road – Road Closures

Background

The NSW Public Schools in the Illawarra are holding the annual Southern Stars Schools Spectacular on Friday 20 and Saturday 21 August 2021. There will be rehearsals during the days before the event, and the daytime Friday performances will be for the benefit for students from the participating schools. Road closure plans A and B have been submitted to cover the range of requirements for safe conduct of the event during dress rehearsals, school matinee performances and the final public performances. The road closures can be summarised as follows:

1. Rehearsals Thursday 19 August: Plan B will be used during the hours 5.30pm – 7pm at the completion of the rehearsals. It involves the closure of Crown Street between Harbour Street and Marine Drive. During this closure buses and residents will be permitted to pass through.
2. Matinee performances Friday 20 August: Plan A will be in place and involves the closure of Crown Street and Marine Drive between Harbour Street and Cliff Road. The closure will be in place between 8.30am – 5.00pm. Buses and residents will also be permitted to pass through the road closure. The buses used for audiences and participants will then be parked on the closed section of Marine Drive during each performance.
3. Evening Public Performance Friday 20 August: Plan B will be used at the end of this public performance between 9.30pm – 11.00pm.
4. Evening Public performance Saturday 21 August: Plan B will be used prior to the beginning from 4.00pm until 5.30pm and at the conclusion of the performance from 9.30pm to 11.00pm. The WIN Entertainment Centre have arranged to access Council car parks in the vicinity; Quilkey Place and Stewart Street Carpark. As in previous years the buses used to transport students to and from the facility will be managed by an experienced volunteer. Parents will be advised of the arrangements to drop off and pick up students away from the WIN Entertainment Centre in order to reduce traffic congestion.

Vehicle mitigation has been incorporated into recently completed works to construct effective bollards around the entrances to the Entertainment Centre.

Consultation

Consultation with nearby residents and businesses is a requirement for approval

Committee's Recommendation

The road closures be approved subject to the submitted Traffic Management Plans and Council's [Standard Conditions for Road Closures](#). It is recommended that attendees be required to abide by the [Health Orders under COVID19](#) which apply at the time of the event.

Proposal Supported Unanimously

4. DAPTO Kylie Place – Ward 3

(Item 3.4 of Wollongong Traffic Committee Minutes of Meeting)

Proposed Road Closure of Kylie Place, Dapto – Street Party – 3 April 2021

Background

A resident has applied to have Kylie Place closed between 6pm and 11pm on Saturday 3 April 2021 for the purposes of holding a street party. The resident has been asked to provide a record of permission from those affected by the road closure to be tabled at the meeting. Providing there are no objections, Council supports community activities of this kind subject to the health orders under COVID19 which will apply at the time.

Consultation

The applicant is required to provide a record of permission for the road closure from residents affected by the road closure.

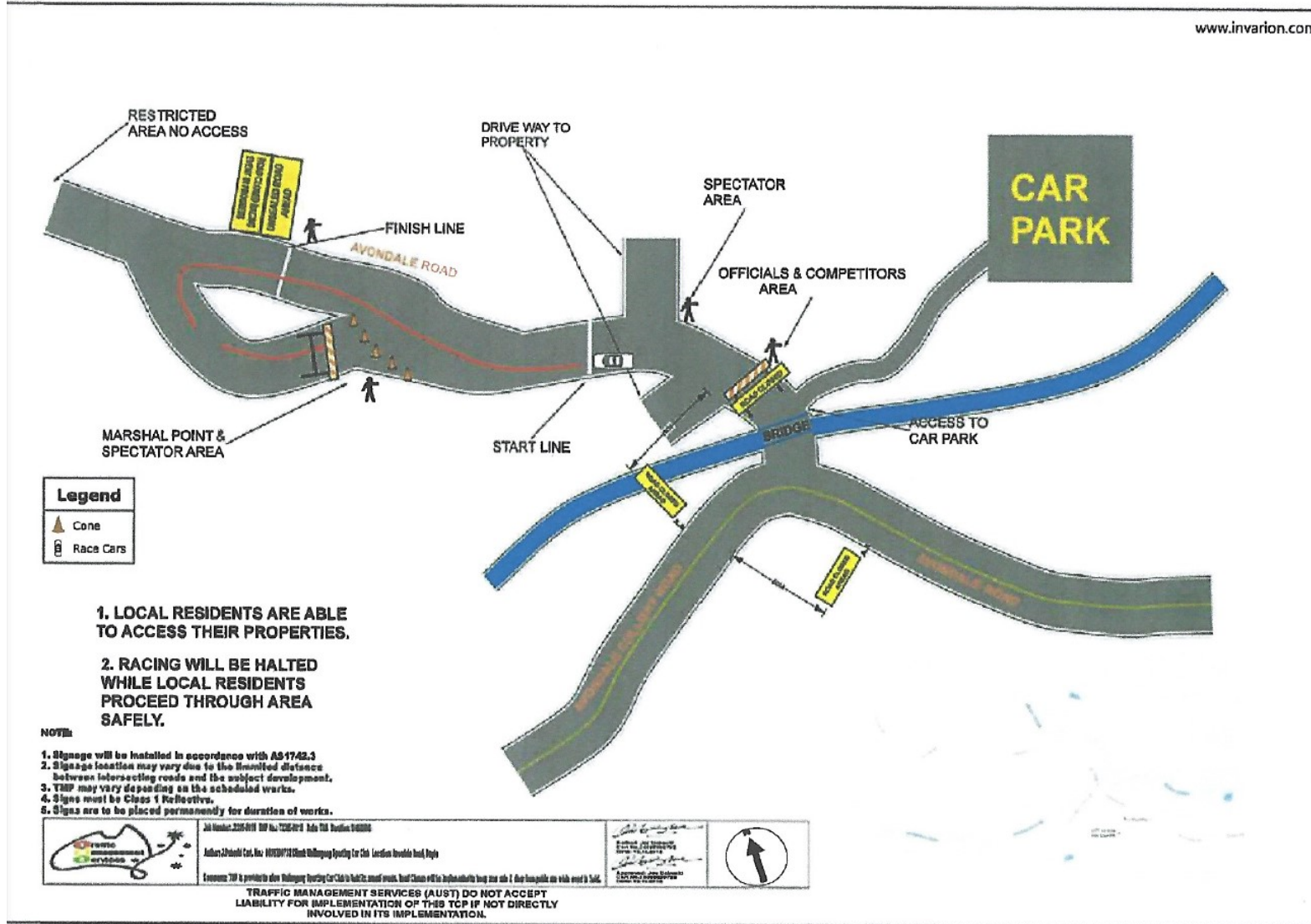
Committee's Recommendation

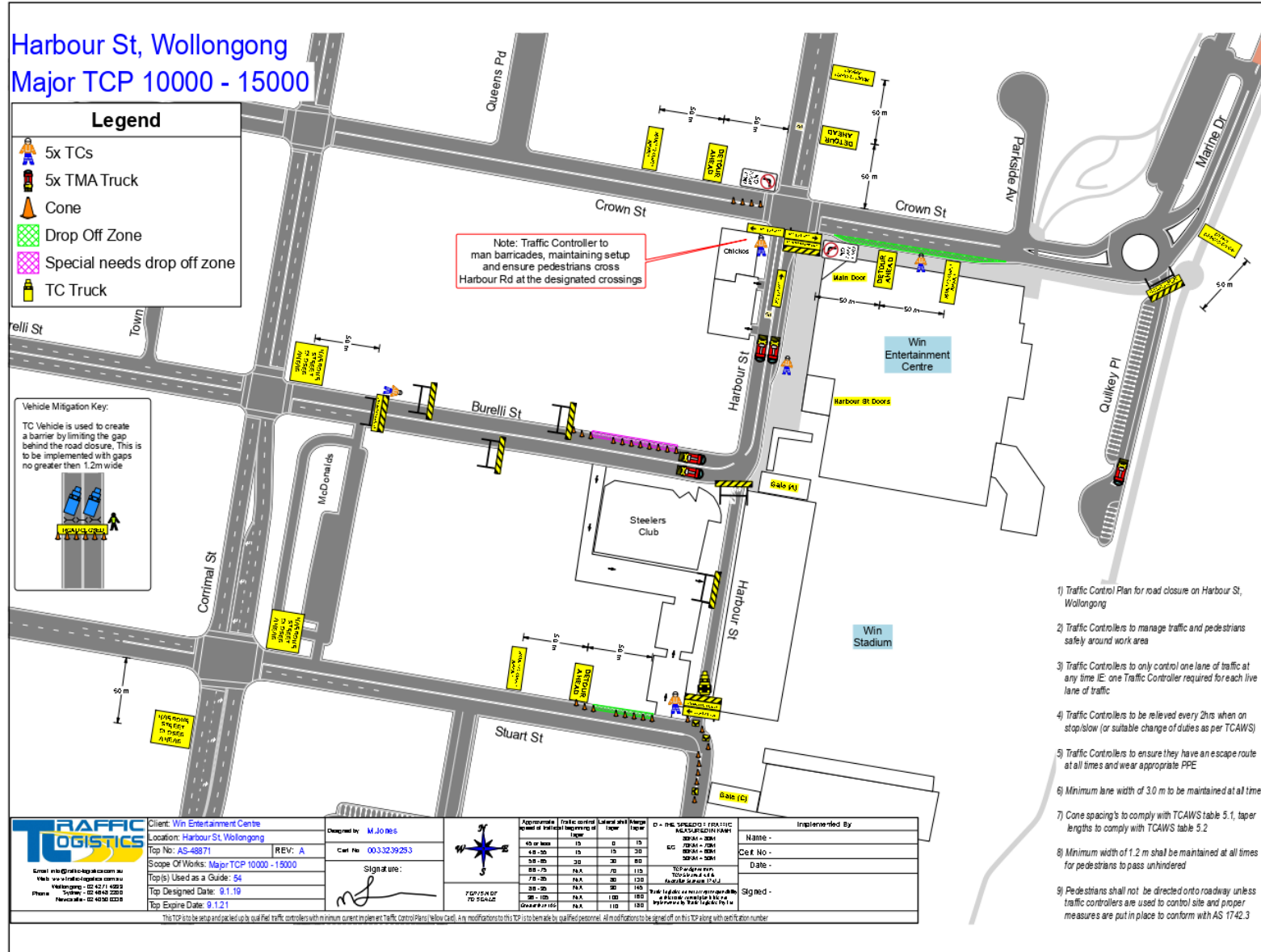
The proposed road closure of Kylie Place, Dapto be approved subject to Council's [Standard Conditions for Street Parties](#) and the [Health Orders under COVID19](#) which apply at the time of the event.

Proposal Supported Unanimously

PLANNING AND POLICY IMPACT

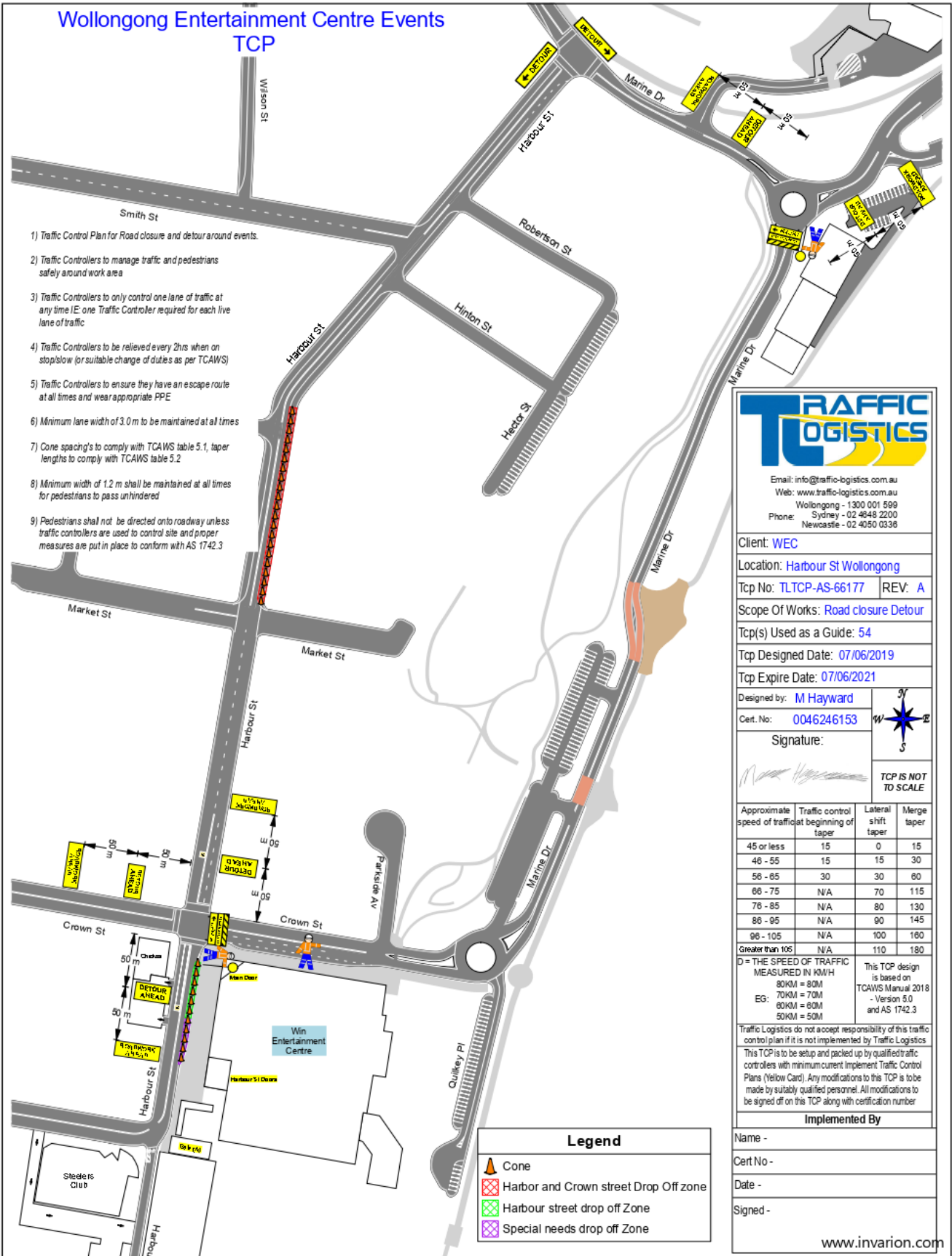
This report contributes to the delivery of Our Wollongong 2028 goal "We have affordable and accessible transport". It specifically delivers on the Service Plan 2020-21.





Wollongong Entertainment Centre Events TCP

- 1) Traffic Control Plan for Road closure and detour around events.
- 2) Traffic Controllers to manage traffic and pedestrians safely around work area
- 3) Traffic Controllers to only control one lane of traffic at any time I.E. one Traffic Controller required for each live lane of traffic
- 4) Traffic Controllers to be relieved every 2hrs when on stop/slow (or suitable change of duties as per TCAWS)
- 5) Traffic Controllers to ensure they have an escape route at all times and wear appropriate PPE
- 6) Minimum lane width of 3.0m to be maintained at all times
- 7) Cone spacing's to comply with TCAWS table 5.1, taper lengths to comply with TCAWS table 5.2
- 8) Minimum width of 1.2 m shall be maintained at all times for pedestrians to pass unhindered
- 9) Pedestrians shall not be directed onto roadway unless traffic controllers are used to control site and proper measures are put in place to conform with AS 1742.3



Email: info@traffic-logistics.com.au
Web: www.traffic-logistics.com.au
Wollongong - 1300 001 599
Phone: Sydney - 02 4648 2200
Newcastle - 02 4050 0336

Client: **WEC**
Location: **Harbour St Wollongong**
Tcp No: **TLTCP-AS-66177** REV: **A**
Scope Of Works: **Road closure Detour**
Tcp(s) Used as a Guide: **54**
Tcp Designed Date: **07/06/2019**
Tcp Expire Date: **07/06/2021**
Designed by: **M Hayward**
Cert. No: **0046246153**
Signature: _____
TCP IS NOT TO SCALE

Approximate speed of traffic at beginning of taper	Traffic control taper	Lateral shift taper	Merge taper
45 or less	15	0	15
46 - 55	15	15	30
56 - 65	30	30	60
66 - 75	N/A	70	115
76 - 85	N/A	80	130
86 - 95	N/A	90	145
96 - 105	N/A	100	160
Greater than 105	N/A	110	180

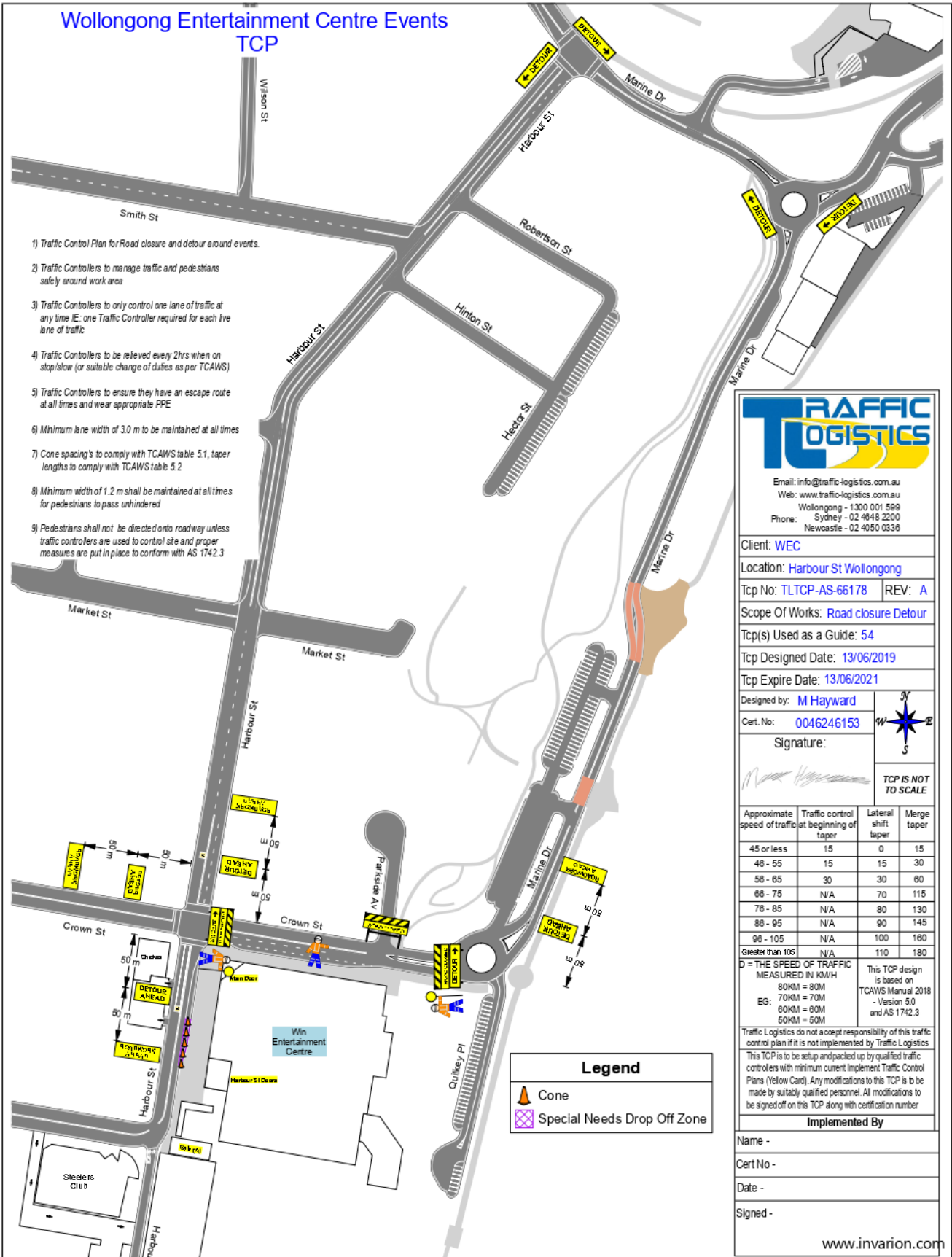
D = THE SPEED OF TRAFFIC MEASURED IN KM/H
80KM = 80M
EG: 70KM = 70M
80KM = 80M
50KM = 50M

This TCP design is based on TCAWS Manual 2018 - Version 5.0 and AS 1742.3
Traffic Logistics do not accept responsibility of this traffic control plan if it is not implemented by Traffic Logistics
This TCP is to be setup and packed up by qualified traffic controllers with minimum current Implement Traffic Control Plans (Yellow Card). Any modifications to this TCP is to be made by suitably qualified personnel. All modifications to be signed off on this TCP along with certification number

Implemented By
Name -
Cert No -
Date -
Signed -
www.invarion.com

Wollongong Entertainment Centre Events TCP

- 1) Traffic Control Plan for Road closure and detour around events.
- 2) Traffic Controllers to manage traffic and pedestrians safely around work area
- 3) Traffic Controllers to only control one lane of traffic at any time IE: one Traffic Controller required for each live lane of traffic
- 4) Traffic Controllers to be relieved every 2hrs when on stop/slow (or suitable change of duties as per TCAWS)
- 5) Traffic Controllers to ensure they have an escape route at all times and wear appropriate PPE
- 6) Minimum lane width of 3.0 m to be maintained at all times
- 7) Cone spacing's to comply with TCAWS table 5.1, taper lengths to comply with TCAWS table 5.2
- 8) Minimum width of 1.2 m shall be maintained at all times for pedestrians to pass unhindered
- 9) Pedestrians shall not be directed onto roadway unless traffic controllers are used to control site and proper measures are put in place to conform with AS 1742.3



Email: info@traffic-logistics.com.au
 Web: www.traffic-logistics.com.au
 Wollongong - 1300 001 599
 Phone: Sydney - 02 4648 2200
 Newcastle - 02 4050 0336

Client: WEC
 Location: Harbour St Wollongong
 Tcp No: TLTCP-AS-66178 REV: A
 Scope Of Works: Road closure Detour
 Tcp(s) Used as a Guide: 54
 Tcp Designed Date: 13/06/2019
 Tcp Expire Date: 13/06/2021
 Designed by: M Hayward
 Cert. No: 0046246153
 Signature: *[Signature]*
 TCP IS NOT TO SCALE

Approximate speed of traffic	Traffic control at beginning of taper	Lateral shift taper	Merge taper
45 or less	15	0	15
46 - 55	15	15	30
56 - 65	30	30	60
66 - 75	N/A	70	115
76 - 85	N/A	80	130
86 - 95	N/A	90	145
96 - 105	N/A	100	160
Greater than 105	N/A	110	180

D = THE SPEED OF TRAFFIC MEASURED IN KM/H
 80KM = 80M
 EG: 70KM = 70M
 60KM = 60M
 50KM = 50M

This TCP design is based on TCAWS Manual 2018 - Version 5.0 and AS 1742.3
 Traffic Logistics do not accept responsibility of this traffic control plan if it is not implemented by Traffic Logistics
 This TCP is to be setup and packed up by qualified traffic controllers with minimum current Implement Traffic Control Plans (Yellow Card). Any modifications to this TCP is to be made by suitably qualified personnel. All modifications to be signed off on this TCP along with certification number

Legend

- Cone
- Special Needs Drop Off Zone

Implemented By
 Name -
 Cert No -
 Date -
 Signed -